

**+NOTICE!!**

**These documents have been scanned!**

**Do not place un-scanned documents beneath this notice!**

**Do not remove this notice from this file!**

GPO Jacket No. 560-102  
Print Order 61540  
Rise Business Services, LLC  
Job=AZ15 8/2/2019



Box Number= AZ15193



Claim Begin-End: AMC301847-AMC301847

**1 Initial Receipt**



AZ15193-5

AMC300253-AMC303011

**CLAIM INDEX**

DATE PREPARED \_August 6, 1998\_

LEAD OWNER                    Lewis Williams  
                                  P.O. Box 67  
                                  Superior, AZ 85273

LEAD AMC NUMBER \_\_\_\_AMC 301847\_\_\_\_  
                          THRU  
ENDING AMC NUMBER \_AMC 301847\_\_\_\_\_

<b>AMC NUMBER</b>	<b>*CLOSURE DECISION</b>	<b>CLAIM NAME</b>	<b>LOCATORS OF RECORD</b>
AMC 301847		B J No. 9	Lewis Williams

**\*FOR BLM PURPOSE ONLY**



UNITED STATES  
DEPARTMENT OF THE INTERIOR  
BUREAU OF LAND MANAGEMENT  
**RECEIPT AND ACCOUNTING ADVICE**

No. **2024541** 04

Subject: CLAIM MAINTENANCE FEE 1995 (175)      WG/AZ      08/24/94  
 Applicant:      2      49      13      17,500.00

DEL TIERRA ENGINEERING  
 4310 N. BROWN AVE. STE. 3  
 SCOTTSDALE AZ. 85251

Remitter: SAME CK. # 16164, 16167, 16166, 16162, 16165  
 946-3996

Signor:

LEASE MANAGEMENT DATA											
<input type="checkbox"/> NEW <input type="checkbox"/> UPDATE <input type="checkbox"/> PAYMENT											
ORIGINAL SERIAL NO.	ASG.	TYPE	ST.	CTY.	FUND SYMBOL			ACRES/UNITS	RATE		
66077, ET AL											
AMOUNT	ANV. DATE	EXP. DATE	BILL CYC.	S/C	DISTRICT	NEXT BILL	MISC. DATA	U of M	ACTUAL UNITS		
ASSIGNMENT SERIAL NO.	ASG.	TYPE	ST.	CTY.	FUND SYMBOL			ACRES/UNITS	RATE		
AMOUNT	ANV. DATE	EXP. DATE	BILL CYC.	S/C	DISTRICT	NEXT BILL	MISC. DATA	U of M	ACTUAL UNITS		

APPLY REMITTANCE			
ACTION	FUND SYMBOL	CTY.	AMOUNT
BILLING FEE			
RENTAL			
UNEARNED			
REFUND			
TOTAL			
AMOUNT DUE			

Remarks:

245405 - 11  
 301847  
 321062  
 66077  
 303417  
 317479  
 + 162 others

BY: \_\_\_\_\_ DATE: \_\_\_\_\_

Lease in Escrow? \_\_\_\_\_  
 RGS? \_\_\_\_\_  
 Auto Escalates? \_\_\_\_\_  
 Auto Renew? \_\_\_\_\_

Of Interest? \_\_\_\_\_  
 Operating Rights? \_\_\_\_\_  
 Operator \_\_\_\_\_  
 Bond Filed? \_\_\_\_\_

FOR MMS USE ONLY		
BILLEE NUMBER		FOREST REFUGE
OCS SECTION CODE		

UNITED STATES  
DEPARTMENT OF THE INTERIOR  
BUREAU OF LAND MANAGEMENT

RECEIPT AND ACCOUNTING ADVICE

NO. 1694604 04

BF/AZ 03/02/90

2 5 12 10.00

*on computer 3-8-90*  
*CR*

Subject: MINING CLAIM (1)  
Applicant: BJ NO. 9  
  
LEWIS WILLIAMS  
BOX 67  
SUPERIOR, AZ 85273

Remitter: SAME - CK #6245  
473-3046

Assignor:

*folders reviewed 3/9/93 se*

LEASE MANAGEMENT DATA		<input type="checkbox"/> NEW	<input type="checkbox"/> UPDATE	<input type="checkbox"/> PAYMENT	ORIGINAL SERIAL NO.		ASG.	TYPE	ST.	CTY.	FUND SYMBOL	ACRES/UNITS	RATE
AMC 301847													

AMOUNT	ANV. DATE	EXP. DATE	BILL CYC.	S/C	DISTRICT	NEXT BILL	MISC. DATA	U of M	ACTUAL UNITS

ASSIGNMENT SERIAL NO.		ASG.	TYPE	ST.	CTY.	FUND SYMBOL	ACRES/UNITS	RATE

AMOUNT	ANV. DATE	EXP. DATE	BILL CYC.	S/C	DISTRICT	NEXT BILL	MISC. DATA	U of M	ACTUAL UNITS

APPLY REMITTANCE			
ACTION	FUND SYMBOL	CTY.	AMOUNT
FILING FEE			
RENTAL			
UNEARNED			
REFUND			
TOTAL			
AMOUNT DUE			

Remarks:

BY: \_\_\_\_\_ DATE: \_\_\_\_\_

Lease in Escrow?  
 KGS?  
 Auto Escalates?  
 Auto Renew?

Of Interest?  
 Operating Rights?  
 Operator  
 Bond Filed?

FOR MMS USE ONLY		
BILLEE	NUMBER	FOREST REFUGE
OCS SECTION		
CODE		



UNITED STATES  
DEPARTMENT OF THE INTERIOR  
BUREAU OF LAND MANAGEMENT

RECEIPT AND ACCOUNTING ADVICE

NO. 1694604 04

BF/AZ 03/02/90

2 5 12 10.00

*on computer 3-8-90*

Subject: MINING CLAIM (1)  
Applicant: BJ NO. 9

LEWIS WILLIAMS  
BOX 67  
SUPERIOR, AZ 85273

Remitter: SAME - CK #6245  
473-3046

Assignor:

LEASE MANAGEMENT DATA  NEW  UPDATE  PAYMENT

ORIGINAL SERIAL NO.	ASG.	TYPE	ST.	CTY.	FUND SYMBOL	ACRES/UNITS	RATE
AMC 301847							

AMOUNT	ANV. DATE	EXP. DATE	BILL CYC.	S/C	DISTRICT	NEXT BILL	MISC. DATA	U of M	ACTUAL UNITS

ASSIGNMENT SERIAL NO.	ASG.	TYPE	ST.	CTY.	FUND SYMBOL	ACRES/UNITS	RATE

AMOUNT	ANV. DATE	EXP. DATE	BILL CYC.	S/C	DISTRICT	NEXT BILL	MISC. DATA	U of M	ACTUAL UNITS

APPLY REMITTANCE			
ACTION	FUND SYMBOL	CTY.	AMOUNT
FILING FEE			
RENTAL			
UNEARNED			
REFUND			
TOTAL			
AMOUNT DUE			

Remarks:

BY: \_\_\_\_\_ DATE: \_\_\_\_\_

Lease in Escrow?  
 KGS?  
 Auto Escalates?  
 Auto Renew?

Of Interest?  
 Operating Rights?  
 Operator  
 Bond Filed?

**FOR MMS USE ONLY**

BILLEE	FOREST REFUGE
NUMBER	
OCS SECTION	
CODE	



**NOTICE!!**

**These documents have been scanned!**

**Do not place un-scanned documents beneath this notice!**

**Do not remove this notice from this file!**

GPO Jacket No. 560-102  
Print Order 61540  
Rise Business Services, LLC  
Job=AZ15 8/2/2019



Box Number= AZ15193



Claim Begin-End: AMC301847-AMC301847

**2 Correspondence**



AZ15193-5

AMC300253-AMC303011

**NO  
DOCUMENTS  
FOUND**

NO DOCUMENTS FOUND  
NO DOCUMENTS FOUND



**NOTICE!!**

**These documents have been scanned!**

**Do not place un-scanned documents beneath this notice!**

**Do not remove this notice from this file!**

GPO Jacket No. 560-102  
Print Order 61540  
Rise Business Services, LLC  
Job=AZ15 8/2/2019



Box Number= AZ15193



Claim Begin-End: AMC301847-AMC301847

**3 Transfers**



AZ15193-5

AMC300253-AMC303011



**NO  
DOCUMENTS  
FOUND**

NO DOCUMENTS FOUND  
NO DOCUMENTS FOUND

**NOTICE!!**

**These documents have been scanned!**

**Do not place un-scanned documents beneath this notice!**

**Do not remove this notice from this file!**

GPO Jacket No. 560-102  
Print Order 61540  
Rise Business Services, LLC  
Job=AZ15 8/2/2019



Box Number= AZ15193



Claim Begin-End: AMC301847-AMC301847

**4 Annual Filings**



AZ15193-5

AMC300253-AMC303011



66076  
 321062 245404 303417  
 89202 ~~301847~~ 317479  
 289764 90404  
 319070 94569  
 259557  
 265778  
 262396

PHOENIX, ARIZONA  
 2018 AUG 17 P 12:48  
 RECEIVED  
 BLM AZ STATE OFFICE  
 87677  
 414922

August 16, 2018

Bureau of Land Management  
Arizona State Office  
One North Central Avenue, Ste 800  
Phoenix, AZ 85004-4427

To whom it may concern:

Enclosed are seven (7) "Affidavit of Rental Fee Payment" for the period September 1, 2018 to August 31, 2019 with Exhibits "A" attached. These Affidavits pertain to the claims of Imerys Perlite USA, Inc. as follows:

- Harborlite – 2 lodes, 1 mill site
- Bobbie Jo – 10 lodes
- Guzman – 10 placers
- Nord - 135 lodes, 2 mill sites
- Guzman - 7 Lode claims
- Desert - 28 Lode claims (Maricopa County)
- Desert - 9 Lode claims (Yavapai County)

We are enclosing our check in the amount of \$31,620.00 representing the fee for filing based on 2018 Maintenance fees for these 195 claims. Please acknowledge receipt of these rental fees.

Sincerely,

Todd Whitacre  
Lands & Reclamation Manager  
Imerys Filtration Minerals

Enclosures: Seven (7) Affidavits of Maintenance Fee Payment; Check No. 600060529

ENTERED  
AUG 27 2018

BY: RAM

# 4239519



STATE OF ARIZONA )

COUNTY OF PINAL )

SS.



\*\*\*\*\*

AFFIDAVIT OF RENTAL FEE PAYMENT

For the period

September 1, 2018 to August 31, 2019

RECEIVED  
BLM AZ STATE OFFICE  
2018 AUG 17 P 12:48  
PHOENIX, ARIZONA

STATE OF NEVADA )

COUNTY OF LYON )

SS.

Alexandra Salsman, being duly sworn, deposes and says that she is a citizen of the United States and more than twenty-one years of age, and resides at 290 Disc Drive, Unit 2133, Sparks, Nevada 89436, in Washoe County, State of Nevada, and is personally acquainted with the hereinafter described mining claims situated in the Pioneer Mining District, Pinal County, Arizona, the location notices of which are recorded in the office of the County Recorder of said county as described below:


See Exhibit "A" attached

That the owner of said claims (2 lode claims and 1 millsite) is Imerys Perlite USA, Inc., and that the enclosed "rental fees" of \$155.00 per claim for a total of \$465.00 (Four Hundred Sixty Five dollars) were paid by Imerys Perlite USA, Inc., 150 E MAIN STE 320, FERNLEY NV, 89408, for the purpose of complying with the laws of the United States pertaining to assessment of annual work, and that said lode claims are being held for the valuable mineral contained therein and the millsite for the purpose of enhancing a fines containment area in conjunction with the mining operation. This "rental fee" is required in accordance with the Act of October 5, 1992 (Public Law 102-381, 106 Stat. 1374, 1378-79) and is in lieu of the requirements for performing assessment work under 30 U.S.C. 28-28e and for filing an annual Affidavit of Labor with the proper office of the Bureau of Land Management as outlined under Section 314(a) and (c) of FLPMA and §3833.2.

DATED this 24 day of July, A.D., 2018

Alexandra Salsman

Subscribed and sworn before me this 24<sup>th</sup> day of JULY, A.D., 2018



Robert Todd Whitacre  
Notary Public

EXHIBIT "A"

The following mining claims are located in Secs. 4, 8 & 9, T.2 S., R.12 E., G. & S.R.M., Pioneer Mining District, Pinal County, State of Arizona, the Location Notices are recorded in the office of the County Recorder of said county as described below:

<u>Claim Name</u>	<u>Docket</u>	<u>Page(s)</u>	<u>B.L.M. Serial #</u>
FORGOTTEN WEDGE lode	374	545	AMC66077 —
MARY T. FRACTION lode	1668	450-451	AMC303417 ✓
HARBORLITE MILLSITE NO. 3A	1781	639-640	AMC317479 —
Amended	1797	124-125	

RECEIVED  
BLM AZ STATE OFFICE  
2018 AUG 17 P 12:48  
PHOENIX, ARIZONA

STATE OF ARIZONA )

COUNTY OF PINAL )

SS.

\*\*\*\*\*

AFFIDAVIT OF RENTAL FEE PAYMENT

For the period

September 1, 2018 to August 31, 2019

STATE OF NEVADA )

COUNTY OF LYON )

SS.

RECEIVED  
BLM DISTRICT OFFICE  
2018 AUG 17 P 12:49  
PHOENIX, ARIZONA

Alexandra Salsman, being duly sworn, deposes and says that she is a citizen of the United States and more than twenty-one years of age, and resides at 290 Disc Drive, Unit 2133, Sparks, Nevada 89436, in Washoe County, State of Nevada, and is personally acquainted with the hereinafter described mining claims situated in the Pioneer Mining District, Pinal County, Arizona, the location notices of which are recorded in the office of the County Recorder of said county as described below:

See Exhibit "A" attached

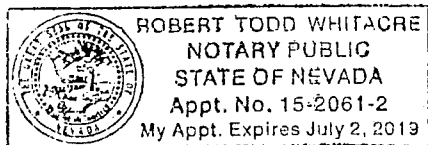
That the owner of said claims (10 "Bobbie Jo" lode claims) is Imerys Perlite USA, Inc, and that the enclosed "rental fees" of \$155.00 per claim for a total of \$1,550.00 (One Thousand Five Hundred Fifty dollars) were paid by Imerys Perlite USA, Inc., 150 E MAIN STE 320, FERNLEY, NV 89408, for the purpose of complying with the laws of the United States pertaining to assessment of annual work, and that said claims are being held for the valuable mineral contained therein. This "rental fee" is required in accordance with the Act of October 5, 1992 (Public Law 102-381, 106 Stat. 1374, 1378-79) and is in lieu of the requirements for performing assessment work under 30 U.S.C. 28-28e and for filing an annual Affidavit of Labor with the proper office of the Bureau of Land Management as outlined under Section 314(a) and (c) of FLPMA and §3833.2.

These "rental fees" are being submitted to cover mining claims comprising a contiguous group.

DATED this 24 day of July, A.D., 2018

  
Alexandra Salsman

Subscribed and sworn before me this 24<sup>th</sup> day of July, A.D., 2018



  
Notary Public



## EXHIBIT "A"

The following mining claims are located in Section 29, T.1 S., R.12 E., Gila & Salt River Meridian, County of Pinal, State of Arizona and are duly recorded as indicated below, at the office of the County Recorder, Pinal County, Arizona:

<u>Lode Claim Name</u>	<u>Loc. Date</u>	<u>Pinal County</u>			<u>B.L.M. Data</u>		<u>Locator</u>
		<u>Book</u>	<u>Page(s)</u>	<u>Filing Date</u>	<u>Serial No.</u>	<u>Date</u>	
Bobbie Jo Perlite No. 1 Amended	10/06/85 01/11/90	1314 1651	459-60 501-02	10/07/85 01/15/90	AMC245404	11/04/85 02/08/90	Thomas Williams
Bobbie Jo Perlite No. 2 Amended	10/06/85 01/11/90	1314 1651	457-58 503-04	10/07/85 01/15/90	AMC245405	11/04/85 02/08/90	Thomas Williams
Bobbie Jo Perlite No. 3	10/06/85	1314	455-56	10/07/85	AMC245406	11/04/85	Thomas Williams
Bobbie Jo Perlite No. 4	10/12/85	1315	788-89	10/15/85	AMC245407	11/04/85	Thomas Williams
Bobbie Jo Perlite No. 5	10/12/85	1315	790-91	10/15/85	AMC245408	11/04/85	Thomas Williams
Bobbie Jo Perlite No. 6	10/12/85	1315	792-93	10/15/85	AMC245409	11/04/85	Thomas Williams
Bobbie Jo Perlite No. 7	10/12/85	1315	796-97	10/15/85	AMC245410	11/04/85	Thomas Williams
Bobbie Jo Perlite No. 8	10/12/85	1315	794-95	10/15/85	AMC245411	11/04/85	Thomas Williams
B J No. 9	02/10/90	1657	523-24	02/20/90	AMC301847	03/02/90	Lewis Williams
B J No. 10	04/08/92	1817	118-19	04/09/92	AMC321062	04/30/92	Lewis Williams

RECEIVED  
 BLM & STATE OFFICE  
 2018 AUG 17 P 12:49  
 PHOENIX, ARIZONA

STATE OF ARIZONA )

COUNTY OF PINAL )

SS.



\*\*\*\*\*

AFFIDAVIT OF RENTAL FEE PAYMENT

For the period  
September 1, 2018 to August 31, 2019

PHOENIX, ARIZONA

2018 AUG 17 P 12:49

RECEIVED  
BLM ARIZONA STATE OFFICE

STATE OF NEVADA )

COUNTY OF LYON )

SS.

Alexandra Salsman, being duly sworn, deposes and says that she is a citizen of the United States and more than twenty-one years of age, and resides at 290 Disc Drive, Unit 2133, Sparks, Nevada 89436, in Washoe County, State of Nevada, and is personally acquainted with the hereinafter described mining claims situated in the Pioneer Mining District, Pinal County, Arizona, the location notices of which are recorded in the office of the County Recorder of said county as described below:

See Exhibit "A" attached


That the owner of said claims (10 "Guzman" placer claims) is Imerys Perlite USA, Inc., 150 E MAIN STE 320, FERNLEY, NV 89408, and that the enclosed "rental fees" of \$155.00 per 20.00 acres per placer for a total of \$1,550.00 (One Thousand Five Hundred Fifty-Five dollars) were paid by Imerys Perlite USA, Inc., for the purpose of complying with the laws of the United States pertaining to assessment of annual work, and that said claims are being held for the valuable mineral contained therein. This "rental fee" is required in accordance with the Act of October 5, 1992 (Public Law 102-381, 106 Stat. 1374, 1378-79) and is in lieu of the requirements for performing assessment work under 30 U.S.C. 28-28e and for filing an annual Affidavit of Labor with the proper office of the Bureau of Land Management as outlined under Section 314(a) and (c) of FLPMA and §3833.2.

These "rental fees" are being submitted to cover mining claims comprising a contiguous group.

DATED this 24 day of JULY, A.D., 2018

  
Alexandra Salsman

Subscribed and sworn before me this 24<sup>th</sup> day of JULY, A.D., 2018



  
Notary Public

The following mining claims are located in Sections 8 & 16, T.2 S., R.12 E., Gila & Salt River Meridian, County of Pinal, State of Arizona and are duly recorded as indicated below, at the office of the County Recorder, Pinal County, Arizona:

<u>Placer Claim Name</u>	<u>Legal Description</u> <u>Section 8, T2S R12E</u>	<u>Acres</u>	<u>Date</u> <u>Located</u>	<u>Pinal County</u>		<u>BLM</u> <u>AMC#</u>
				<u>Book</u>	<u>Page</u>	
Black Eye	W $\frac{1}{2}$ SE $\frac{1}{4}$ SE $\frac{1}{4}$ NW $\frac{1}{4}$ , SW $\frac{1}{4}$ SE $\frac{1}{4}$ NW $\frac{1}{4}$ , W $\frac{1}{2}$ NW $\frac{1}{4}$ SE $\frac{1}{4}$ NW $\frac{1}{4}$	20.10	06/26/65	423	121	AMC90407
Blueberry	NE $\frac{1}{4}$ SE $\frac{1}{4}$ NW $\frac{1}{4}$ , E $\frac{1}{2}$ NW $\frac{1}{4}$ SE $\frac{1}{4}$ NW $\frac{1}{4}$	20.10	06/26/65	423	116	AMC90406
Dewdrop	E $\frac{1}{2}$ SW $\frac{1}{4}$ NE $\frac{1}{4}$ NW $\frac{1}{4}$	20.10	06/26/65	423	114	AMC90411
Divide	N $\frac{1}{2}$ SW $\frac{1}{4}$ NE $\frac{1}{4}$ SE $\frac{1}{4}$ SE $\frac{1}{4}$ NW $\frac{1}{4}$ SE $\frac{1}{4}$ , NE $\frac{1}{4}$ NE $\frac{1}{4}$ SW $\frac{1}{4}$ SE $\frac{1}{4}$ , N $\frac{1}{2}$ NW $\frac{1}{4}$ SE $\frac{1}{4}$ SE $\frac{1}{4}$ , NW $\frac{1}{4}$ NE $\frac{1}{4}$ SE $\frac{1}{4}$ SE $\frac{1}{4}$ , S $\frac{1}{2}$ SW $\frac{1}{4}$ NE $\frac{1}{4}$ SE $\frac{1}{4}$ , SW $\frac{1}{4}$ SE $\frac{1}{4}$ NE $\frac{1}{4}$ SE $\frac{1}{4}$	20.37	06/26/65	423	122	AMC90414
Havalina	W $\frac{1}{2}$ NE $\frac{1}{4}$ NW $\frac{1}{4}$ SE $\frac{1}{4}$ , SE $\frac{1}{4}$ NW $\frac{1}{4}$ NW $\frac{1}{4}$ SE $\frac{1}{4}$ , N $\frac{1}{2}$ SE $\frac{1}{4}$ NW $\frac{1}{4}$ SE $\frac{1}{4}$ , SE $\frac{1}{4}$ NE $\frac{1}{4}$ NW $\frac{1}{4}$ SE $\frac{1}{4}$ , SW $\frac{1}{4}$ NW $\frac{1}{4}$ NE $\frac{1}{4}$ SE $\frac{1}{4}$ , NW $\frac{1}{4}$ SW $\frac{1}{4}$ NE $\frac{1}{4}$ SE $\frac{1}{4}$	20.40	06/26/65	423	117	AMC90408
Havalina No. 1	N $\frac{1}{2}$ NW $\frac{1}{4}$ NW $\frac{1}{4}$ SE $\frac{1}{4}$ , NE $\frac{1}{4}$ NE $\frac{1}{4}$ SW $\frac{1}{4}$ , E $\frac{1}{2}$ NW $\frac{1}{4}$ NE $\frac{1}{4}$ SW $\frac{1}{4}$	20.20	06/26/65	423	118	AMC90409
Havalina No. 2	E $\frac{1}{2}$ SE $\frac{1}{4}$ SE $\frac{1}{4}$ NW $\frac{1}{4}$ , SW $\frac{1}{4}$ SW $\frac{1}{4}$ NE $\frac{1}{4}$ , W $\frac{1}{2}$ SE $\frac{1}{4}$ SW $\frac{1}{4}$ NE $\frac{1}{4}$	20.15	06/26/65	423	120	AMC90410
I-DO-IT	E $\frac{1}{2}$ SE $\frac{1}{4}$ SW $\frac{1}{4}$ NE $\frac{1}{4}$ , NW $\frac{1}{4}$ SE $\frac{1}{4}$ NE $\frac{1}{4}$ , W $\frac{1}{2}$ SW $\frac{1}{4}$ SE $\frac{1}{4}$ NE $\frac{1}{4}$	20.50	06/26/65	423	119	AMC90412
Look-Out-Wedge	NE $\frac{1}{4}$ NE $\frac{1}{4}$ NW $\frac{1}{4}$ SE $\frac{1}{4}$ , N $\frac{1}{2}$ NW $\frac{1}{4}$ NE $\frac{1}{4}$ SE $\frac{1}{4}$ , SE $\frac{1}{4}$ NW $\frac{1}{4}$ NE $\frac{1}{4}$ SE $\frac{1}{4}$ , W $\frac{1}{2}$ NE $\frac{1}{4}$ NE $\frac{1}{4}$ SE $\frac{1}{4}$ , NE $\frac{1}{4}$ SW $\frac{1}{4}$ NE $\frac{1}{4}$ SE $\frac{1}{4}$ , NW $\frac{1}{4}$ SE $\frac{1}{4}$ NE $\frac{1}{4}$ SE $\frac{1}{4}$	20.40	06/26/65	423	123	AMC90413

*\$310 each*

<u>Placer Claim Name</u>	<u>Legal Description</u> <u>Section 16, T2S R12E</u>	<u>Acres</u>	<u>Date</u> <u>Located</u>	<u>Pinal County</u>		<u>BLM</u> <u>AMC#</u>
				<u>Book</u>	<u>Page</u>	
Self Protection	SW $\frac{1}{4}$ NE $\frac{1}{4}$ SW $\frac{1}{4}$ NW $\frac{1}{4}$ , W $\frac{1}{2}$ SE $\frac{1}{4}$ SW $\frac{1}{4}$ NW $\frac{1}{4}$ , NW $\frac{1}{4}$ NE $\frac{1}{4}$ NW $\frac{1}{4}$ SW $\frac{1}{4}$ , W $\frac{1}{2}$ E $\frac{1}{2}$ NE $\frac{1}{4}$ SW $\frac{1}{4}$ NW $\frac{1}{4}$ , E $\frac{1}{2}$ NW $\frac{1}{4}$ NE $\frac{1}{4}$ SW $\frac{1}{4}$ NW $\frac{1}{4}$ , E $\frac{1}{2}$ SE $\frac{1}{4}$ NW $\frac{1}{4}$ SW $\frac{1}{4}$ NW $\frac{1}{4}$ , E $\frac{1}{2}$ E $\frac{1}{2}$ SW $\frac{1}{4}$ SW $\frac{1}{4}$ NW $\frac{1}{4}$ , W $\frac{1}{2}$ NE $\frac{1}{4}$ SE $\frac{1}{4}$ SW $\frac{1}{4}$ NW $\frac{1}{4}$ , E $\frac{1}{2}$ NE $\frac{1}{4}$ NW $\frac{1}{4}$ NW $\frac{1}{4}$ SW $\frac{1}{4}$	20.00	01/22/51	42	62	AMC89203

RECEIVED  
PINAL COUNTY RECORDER OFFICE  
2018 AUG 17 P 12:49  
PHOENIX, ARIZONA

STATE OF ARIZONA )

SS.

COUNTY OF PINAL )

\*\*\*\*\*

AFFIDAVIT OF RENTAL FEE PAYMENT  
For the period  
September 1, 2018 to August 31, 2019

RECEIVED  
BLM AZ STATE OFFICE  
2018 AUG 17 P 12:49  
PHOENIX, ARIZONA

STATE OF NEVADA )

SS.

COUNTY OF LYON )

Alexandra Salsman, being duly sworn, deposes and says that she is a citizen of the United States and more than twenty-one years of age, and resides at 290 Disc Drive, Unit 2133, Sparks, Nevada 89436, in Washoe County, State of Nevada, and is personally acquainted with the hereinafter described mining claims situated in the Pioneer Mining District, Pinal County, Arizona, the location notices of which are recorded in the office of the County Recorder of said county as described below:

See Exhibit "A" (7 pages) attached

That the owner of said claims (2 millsites and 135 lodes formerly known as the Nord claims) is Imerys Perlite USA, Inc., and that the enclosed "rental fees" of \$155.00 per claim for a total of \$21,235.00 (Twenty One Thousand Two Hundred Thirty Five dollars) were paid by Imerys Perlite USA, Inc., 150 E MAIN STE 320, FERNLEY, NV 89408, for the purpose of complying with the laws of the United States pertaining to assessment of annual work, and that said claims are being held for the purpose of mining (on lode claims) and milling (on millsites) perlite ore which is mined on our lode claims. This "rental fee" is required in accordance with the Act of October 5, 1992 (Public Law 102-381, 106 Stat. 1374, 1378-79) and is in lieu of the requirements for performing assessment work under 30 U.S.C. 28-28e and for filing an annual Affidavit of Labor with the proper office of the Bureau of Land Management as outlined under Section 314(a) and (c) of FLPMA and §3833.2.

DATED this 24 day of July, A.D., 2018

  
Alexandra Salsman

Subscribed and sworn before me this 24<sup>th</sup> day of July, A.D., 2018

ROBERT TODD WHITACRE  
NOTARY PUBLIC  
STATE OF NEVADA  
Appt. No. 15-2061-2  
My Apct. Expires July 2, 2019

  
Notary Public





The following mining claims are located in Pinal County, State of Arizona, the location notices of which are recorded in the office of the County Recorder of said County as described below:

<u>Claim Name</u>	<u>Book/Docket</u>	<u>Page(s)</u>	<u>B.L.M. Serial #</u>
ROSEMARIE No. 6 (situate in Sec.8)	507	87	AMC 66079 —
Candy Rock Fraction lode (situate in Sec. 16)	1556	712-713	AMC 289764 —
Lucero millsite (situate in Sec. 4)	1786	558-559	AMC 319070 ]
Cynthia & John millsite (situate in Sec. 4)	993	426-427	AMC 94571 ]

All claims are located in T.2 S., R.12 E., G. & S.R.M.

RECEIVED  
BLM AND STATE OFFICE  
2018 AUG 17 P 12:49  
PHOENIX, ARIZONA

EXHIBIT "A", cont'd...  
 (Page 2 of 7)

The following lode mining claims are located in Secs. 8 & 9, T.2 S., R.12 E., Gila & Salt River Meridian, County of Pinal, State of Arizona:

<u>Lode Claim Name</u>	<u>Recorded</u>		<u>B.L.M. Serial #</u>
	<u>Book</u>	<u>Page</u>	
ROSEMARIE No. 1	500	414	AMC66078
Amended	507	86	
ROSEMARIE No. 7	500	420	AMC66080
Amended	507	88	
ROSEMARIE No. 8	500	421	AMC66081
Amended	507	89	
Amended	Doc. 1082-045		
ROSEMARIE No. 9	500	422	AMC66082
Amended	507	90	
ROSEMARIE No. 10	500	423	AMC66083
Amended	507	91	
ROSEMARIE No. 12	500	425	AMC66084
Amended	507	92	
Amended	Doc. 1082-047		
ROSEMARIE No. 13 EXCP	500	426	AMC66085
Amended	507	93	
ROSEMARIE No. 14	500	427	AMC66086
Amended	507	94	

RECEIVED  
 PIMA AZ STATE OFFICE  
 2018 AUG 17 P 12:49  
 P O BOX 1000  
 PHOENIX ARIZONA



EXHIBIT "A", cont'd...  
(Page 3 of 7)

The following mining claims are located in Secs. 27, 28, 32, 33 & 34, T.2 S., R.12 E., and Secs. 3 & 4, T.3 S., R12 E., Gila & Salt River Meridian, County of Pinal, State of Arizona:

<u>Lode Claim Name</u>	<u>Book</u>	<u>Page</u>	<u>B.L.M. Serial #</u>
Hal #1	1382	220-221	AMC259557
Hal #2	1382	222-223	AMC259558
Hal #3	1382	224-225	AMC259559
Hal #4	1382	226-227	AMC259560
Hal #5	1382	228-229	AMC259561
Hal #6	1382	230-231	AMC259562
Hal #7	1382	232-233	AMC259563
Hal #8	1382	234-235	AMC259564
Hal #9	1382	236-237	AMC259565
Hal #10	1382	238-239	AMC259566
Hal #11	1382	240-241	AMC259567
Hal #12	1382	242-243	AMC259568
Hal #13	1382	244-245	AMC259569
Hal #14	1382	246-247	AMC259570
Hal #15	1382	248-249	AMC259571
Hal #16	1382	250-251	AMC259572
Hal #17	1382	252-253	AMC259573
Hal #18	1382	254-255	AMC259574
Hal #19	1382	256-257	AMC259575
Hal #20	1382	258-259	AMC259576
Hal #21	1382	260-261	AMC259577
Hal #22	1382	262-263	AMC259578
Hal #23	1382	264-265	AMC259579
Hal #24	1382	266-267	AMC259580
Hal #25	1382	268-269	AMC259581
Hal #26	1382	270-271	AMC259582
Hal #27	1382	272-273	AMC259583
Hal #28	1832	274-275	AMC259584
Hal #29	1382	276-277	AMC259585
Hal #30	1382	278-279	AMC259586
Hal #31	1382	280-281	AMC259587
Hal #32	1382	282-283	AMC259588
Hal #33	1382	284-285	AMC259589
Hal #34	1382	286-287	AMC259590
Hal #35	1382	288-289	AMC259591
Hal #36	1382	290-291	AMC259592
Tekoa #9	1382	410-411	AMC259652
Tekoa #10	1382	412-413	AMC259653
Tekoa #11	1382	414-415	AMC259654
Tekoa #12	1382	416-417	AMC259655
Tekoa #13	1382	418-419	AMC259656

PHOENIX, ARIZONA

2018 AUG 17 P 12:49

RECEIVED  
PLM AND STATE OFFICE

EXHIBIT "A", cont'd...  
(Page 4 of 7)

The following mining claims are located in Sec. 16, 17 & 20, T.2 S., R.12 E., Gila & Salt River Meridian, County of Pinal, State of Arizona:

<u>Lode Claim Name</u>	<u>Book</u>	<u>Page</u>	<u>B.L.M. Serial #</u>
Magic #1	1382	292-293	AMC259593 7
Magic #2	1382	294-295	AMC259594
Magic #3	1382	296-297	AMC259595
Magic #4	1382	298-299	AMC259596
Magic #5	1382	300-301	AMC259597
Magic #6	1382	302-303	AMC259598
Magic #7	1382	304-305	AMC259599
Magic #8	1382	306-307	AMC259600
Magic #9	1382	308-309	AMC259601
Magic #10	1382	310-311	AMC259602
Magic #11	1382	312-313	AMC259603
Magic #12	1382	314-315	AMC259604
Magic #13	1382	316-317	AMC259605
Magic #14	1382	318-319	AMC259606
Magic #15	1382	320-321	AMC259607 5
Magic #23	1382	336-337	AMC259615 7
Magic #24	1382	338-339	AMC259616
Magic #25	1382	340-341	AMC259617
Magic #26	1382	342-343	AMC259618 5
Magic #27	1556	710-711	AMC289765 ✓

PHOENIX, ARIZONA

2018 AUG 17 P 12:49

RECEIVED  
BLM ARIZONA DISTRICT OFFICE

EXHIBIT "A", cont'd...  
(Page 5 of 7)

The following mining claims are located in Sec. 12, T.2 S., R.11 E. and Secs. 7 & 8, T.2 S., R.12 E., Gila & Salt River Meridian, County of Pinal, State of Arizona:

<u>Lode Claim Name</u>	<u>Recorded</u>		<u>B.L.M. Serial #</u>
	<u>Book</u>	<u>Page</u>	
Seattle #1	1382	344-345	AMC259619
Seattle #2	1382	346-347	AMC259620
Seattle #3	1382	348-349	AMC259621
Seattle #4	1382	350-351	AMC259622
Seattle #5	1382	352-353	AMC259623
Seattle #6	1382	354-355	AMC259624
Seattle #7	1382	356-357	AMC259625
Seattle #8	1382	358-359	AMC259626
Seattle #9	1382	360-361	AMC259627
Seattle #10	1382	362-363	AMC259628
Seattle #11	1382	364-365	AMC259629
Seattle #12	1382	366-367	AMC259630
Seattle #13	1382	368-369	AMC259631
Seattle #14	1382	370-371	AMC259632
Seattle #15	1382	372-373	AMC259633
Seattle #16	1382	374-375	AMC259634
Seattle #17	1382	376-377	AMC259635
Seattle #18	1382	378-379	AMC259636
Seattle #19	1382	380-381	AMC259637
Seattle #20	1382	382-383	AMC259638
Seattle #21	1382	384-385	AMC259639
Seattle #22	1382	386-387	AMC259640
Seattle #23	1382	388-389	AMC259641
Seattle #24	1382	390-391	AMC259642
Seattle #25	1382	392-393	AMC259643

PHOENIX, ARIZONA

2018 AUG 17 P 12:49

RECEIVED  
BLM AZ STATE OFFICE



EXHIBIT "A"

The following mining claims are located in Sections 8 & 9, T.2 S., R.12 E., Gila & Salt River Meridian, County of Pinal, State of Arizona and are duly recorded as indicated below, at the office of the County Recorder, Pinal County, Arizona:

<u>Lode Name</u>	<u>Book</u>	<u>Page(s)</u>	<u>B.L.M. Serial #</u>	<u>Location Date</u>
I-DO-IT	53	414	AMC87677	4/13/45
Amended	443	89		
2 <sup>nd</sup> Amended	1618	373-374		
LA CHOLLA	54	119	AMC87678	12/17/45
Amended	1618	375-376		
HAVALINA No. 2	53	428	AMC87679	6/04/45
Amended	443	88		
2 <sup>nd</sup> Amended	1618	381-382		
HAVALINA	53	427	AMC87680	4/11/45
Amended	1618	379-380		
ATOMIC BOMB	54	43	AMC87683	11/13/45
Amended	1618	377-378		
CRUZALITE	438	246	AMC87684	11/04/65
Amended	1618	387-388		
MARKIE'S FRACTION	267	500	AMC87685	5/01/60
Amended	1618	389-390		

RECEIVED  
 CLM & STATE OFFICE  
 2018 AUG 17 P 12:49  
 PHOENIX, ARIZONA

STATE OF ARIZONA )  
 )  
COUNTY OF MARICOPA )

SS.

\*\*\*\*\*

AFFIDAVIT OF RENTAL FEE PAYMENT  
For the period  
September 1, 2018 to August 31, 2019

RECEIVED  
BLM AT STATE OFFICE  
2018 AUG 17 P 12:30  
PHOENIX, ARIZONA

STATE OF NEVADA )  
 )  
COUNTY OF LYON )

SS.

Alexandra Salsman, being duly sworn, deposes and says that she is a citizen of the United States and more than twenty-one years of age, and resides at 290 Disc Drive, Unit 2133, Sparks, Nevada 89436, in Washoe County, State of Nevada, and is personally acquainted with the hereinafter described mining claims situated in the location notices of which are recorded in the office of the County Recorder of said county as described below:

See Exhibit "A" attached


That the owner of said claims (28 "Desert" lode mining claims) is Michel D. Houseman., 150 E MAIN ST STE 320, FERNLEY NV 89408-7713, and that the enclosed "rental fees" of \$155.00 per claim for a total of \$4340.00 (Four Thousand Three Hundred Forty dollars) were paid by Imerys Perlite USA, Inc., for the purpose of complying with the laws of the United States pertaining to assessment of annual work, and that said claims are being held for the valuable mineral contained therein. This "rental fee" is required in accordance with the Act of October 5, 1992 (Public Law 102-381, 106 Stat. 1374, 1378-79) and is in lieu of the requirements for performing assessment work under 30 U.S.C. 28-28e and for filing an annual Affidavit of Labor with the proper office of the Bureau of Land Management as outlined under Section 314(a) and (c) of FLPMA and §3833.2.

These "rental fees" are being submitted to cover mining claims comprising a contiguous group.

DATED this 24 day of July, A.D., 2018

  
\_\_\_\_\_  
Alexandra Salsman

Subscribed and sworn before me this 24<sup>TH</sup> day of JULY, A.D., 2018



  
\_\_\_\_\_  
Notary Public

EXHIBIT "A"

The following mining claims are located in Sections 3, 34 & 35, T.6 & 7 N., R.1 W., Gila & Salt River Meridian, County of Maricopa, State of Arizona and are duly recorded as indicated below, at the offices of the County Recorder for Maricopa and Yavapai Counties as applicable:

<u>AMC Number</u>	<u>Co. Docket No.</u>	<u>Claim Name</u>	<u>TWP</u>	<u>RNG</u>	<u>SEC</u>	<u>Loc Date</u>
AMC414922	2012-0293823	Desert No. 01	7N	1W	34	3/9/12
AMC414923	2012-0293824	Desert No. 02	7N	1W	34	3/9/12
AMC414924	2012-0293825	Desert No. 03	7N	1W	34	3/8/12
AMC414925	2012-0293826	Desert No. 04	7N	1W	34	3/9/12
AMC414926	2012-0293827	Desert No. 05	7N	1W	34	3/7/12
AMC414927	2012-0293828	Desert No. 06	7N	1W	34	3/7/12
AMC414928	2012-0293829	Desert No. 07	7N	1W	34/35	3/8/12
AMC414929	2012-0293830	Desert No. 08	7N	1W	35	3/8/12
AMC414930	2012-0293831	Desert No. 09	7N	1W	35	3/8/12
AMC414931	2012-0293832	Desert No. 10	7N	1W	35	3/8/12
AMC414932	2012-0293833	Desert No. 11	6N	1W	3	3/9/12
AMC414933	2012-0293834	Desert No. 12	6N	1W	3	3/9/12
AMC414934	2012-0293835	Desert No. 13	6N	1W	3	3/9/12
AMC414935	2012-0293836	Desert No. 14	6N	1W	3	3/9/12
AMC414936	2012-0293837	Desert No. 15	6N	1W	3	3/7/12
AMC414937	2012-0293838	Desert No. 16	6N	1W	3	3/7/12
AMC414938	2012-0293839	Desert No. 21	6N	1W	3	3/10/12
AMC414939	2012-0293840	Desert No. 22	6N	1W	3	3/10/12
AMC414940	2012-0293841	Desert No. 23	6N	1W	3	3/10/12
AMC414941	2012-0293842	Desert No. 24	6N	1W	3	3/10/12
AMC414942	2012-0293843	Desert No. 25	6N	1W	3	3/10/12
AMC414943	2012-0293844	Desert No. 26	6N	1W	3	3/10/12
AMC414944	2012-0293845	Desert No. 31	6N	1W	3	3/10/12
AMC414945	2012-0293846	Desert No. 32	6N	1W	3	3/10/12
AMC414946	2012-0293847	Desert No. 33	6N	1W	3	3/10/12
AMC414947	2012-0293848	Desert No. 34	6N	1W	3	3/10/12
AMC414948	2012-0293849	Desert No. 35	6N	1W	3	3/10/12
AMC414949	2012-0293850	Desert No. 36	6N	1W	3	3/10/12

RECEIVED  
 BLM AZ STATE OFFICE  
 PHOENIX, ARIZONA  
 3/9/12



STATE OF ARIZONA )  
 ) SS.  
COUNTY OF YAVAPAI )

\*\*\*\*\*

AFFIDAVIT OF RENTAL FEE PAYMENT  
For the period  
September 1, 2018 to August 31, 2019

RECEIVED  
BLM AZ STATE OFFICE  
2018 AUG 17 P 12:30  
PHOENIX, ARIZONA

STATE OF NEVADA )  
 ) SS.  
COUNTY OF LYON )

Alexandra Salsman, being duly sworn, deposes and says that she is a citizen of the United States and more than twenty-one years of age, and resides at 290 Disc Drive, Unit 2133, Sparks, Nevada 89436, in Washoe County, State of Nevada, and is personally acquainted with the hereinafter described mining claims situated in the Red Picacho Mining District, Yavapai County, Arizona, the location notices of which are recorded in the office of the County Recorder of said county as described below:

See Exhibit "A" attached

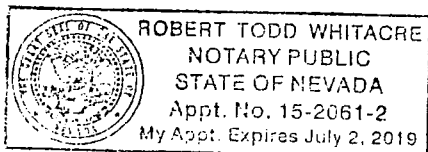
That the owner of said claims (9 "Desert" lode claims) is Michel D. Houseman, 150 E MAIN ST STE 320, FERNLEY, NV 89408-7713, and that the enclosed "rental fees" of \$155.00 per claim for a total of \$1395.00 (One Thousand Three Hundred Ninety Five dollars) were paid by Imerys Perlite USA, Inc., for the purpose of complying with the laws of the United States pertaining to assessment of annual work, and that said claims are being held for the valuable mineral contained therein. This "rental fee" is required in accordance with the Act of October 5, 1992 (Public Law 102-381, 106 Stat. 1374, 1378-79) and is in lieu of the requirements for performing assessment work under 30 U.S.C. 28-28e and for filing an annual Affidavit of Labor with the proper office of the Bureau of Land Management as outlined under Section 314(a) and (c) of FLPMA and §3833.2.

These "rental fees" are being submitted to cover mining claims comprising a contiguous group.

DATED this 24 day of July, A.D., 2018

  
\_\_\_\_\_  
Alexandra Salsman

Subscribed and sworn before me this 24<sup>th</sup> day of July, A.D., 2018



  
\_\_\_\_\_  
Notary Public

EXHIBIT "A"

The following mining claims are located in Sections 34 & 35, T.7 N., R.1 W., Gila & Salt River Meridian, County of Yavapai, State of Arizona and are duly recorded as indicated below, at the office of the County Recorder, Yavapai County, Arizona.

<u>AMC Number</u>	<u>Claim Name</u>	<u>Co. Docket No.</u>	<u>Book</u>	<u>Page</u>	<u>TWP</u>	<u>RNG</u>	<u>SEC</u>
AMC414923	Desert No. 2	2012-0019249	4873	144	7N	1W	34
AMC414924	Desert No. 3	2012-0019250	4873	145	7N	1W	34
AMC414925	Desert No. 4	2012-0019251	4873	146	7N	1W	34
AMC414926	Desert No. 5	2012-0019252	4873	147	7N	1W	34
AMC414927	Desert No. 6	2012-0019253	4873	148	7N	1W	34
AMC414928	Desert No. 7	2012-0019254	4873	149	7N	1W	34 & 35
AMC414929	Desert No. 8	2012-0019255	4873	150	7N	1W	35
AMC414930	Desert No. 9	2012-0019256	4873	151	7N	1W	35
AMC414931	Desert No. 10	2012-0019257	4873	152	7N	1W	35

1  
 2  
 3  
 4  
 5  
 6  
 7  
 8  
 9  
 10

RECEIVED  
 BLM ASST. COUNTY RECORDER  
 2018 AUG 17 P 12:30  
 PHOENIX, ARIZONA

ORIGIN ID: NFLA (775) 575-2536  
TODD WHITACRE - MINE PLANNING  
IMERY'S FILTRATION MINERALS, INC.  
150 E MAIN ST, STE 320

SHIP DATE: 16AUG18  
ACTWGT: 0.50 LB  
CAD: 104782915/NET4040

FERNLEY, NV 89408  
UNITED STATES US

BILL SENDER



TO ARIZONA STATE OFFICE  
US BUREAU OF LAND MANAGEMENT  
ONE NORTH CENTRAL AVENUE  
STE 800  
PHOENIX AZ 85004


65211630040046

(602) 417-9200

REF AZ BLM 2018

DEFT

278  
3  
10:30  
D  
08 17



FedEx  
Express



FedEx Ship Manager

FRI - 17 AUG 10:30A  
PRIORITY OVERNIGHT

TRK# 7729 5177 3384  
0201

WP ZSYA

85004  
AZ-US PHX



Extremely Urgent

RECEIVED  
BLM AZ STATE OFFICE  
2018 AUG 17 P 12:48  
PHOENIX, ARIZONA

Insert shipping document here.



**United States Department of the Interior**  
**Bureau of Land Management**  
 DIV OF LANDS, MINRLS & ENERGY  
 ONE N CENTRAL AVE  
 PHOENIX, AZ 85004 -4427  
 Phone: 602-417-9200

Receipt

No: 4239519

<b>Transaction #:</b> 4354920	
<b>Date of Transaction:</b> 08/20/2018	
<b>CUSTOMER:</b>	
IMERYS FILTRATION MINERALS INC 150 E MAIN ST STE 320 FERNLEY, NV 89408-7713 US	

LINE #	QTY	DESCRIPTION	REMARKS	UNIT PRICE	TOTAL
1	1.00	LOCATABLE MINERALS / MINING CLAIMS- NOT NEW-UNADJUD, ONE AUTH NO. ONLY / MINING CLAIM MONEY RECEIVED <b>CASES: AMC66077/\$31620.00</b>	MAINT 2019/204	- n/a -	31620.00
<b>TOTAL:</b>					<b>\$31,620.00</b>

PAYMENT INFORMATION			
1	AMOUNT:	31620.00	POSTMARKED: N/A
	TYPE:	CHECK	RECEIVED: 08/17/2018
	CHECK NO:	600060529	
	NAME:	IMERYS FILTRATION MINERALS INC PO BOX 519 LOMPOC CA 93436 US	

REMARKS

This receipt was generated by the automated BLM Collections and Billing System and is a paper representation of a portion of the official electronic record contained therein.



Mine Planning & Exploration  
on behalf of Imerys Perlite USA, Inc.

August 10, 2017

Bureau of Land Management  
Arizona State Office  
One North Central Avenue, Ste 800  
Phoenix, AZ 85004-4427

To whom it may concern:

Enclosed are seven (7) "Affidavit of Rental Fee Payment" for the period September 1, 2017 to August 31, 2018 with Exhibits "A" attached. These Affidavits pertain to the claims of Imerys Perlite USA, Inc. as follows:

- Harborlite – 2 lodes, 1 mill site
- Bobbie Jo – 10 lodes
- Guzman – 10 placers
- Nord - 135 lodes, 2 mill sites
- Guzman - 7 Lode claims
- Desert - 28 Lode claims (Maricopa County)
- Desert - 9 Lode claims (Yavapai County)

We are enclosing our check in the amount of \$31,620.00 representing the fee for filing based on 2017 Maintenance fees for these 195 claims. Please acknowledge receipt of these rental fees.

Sincerely,

Todd Whitacre  
Lands & Reclamation Manager  
Imerys Filtration Minerals

Enclosures: Seven (7) Affidavits of Maintenance Fee Payment; Check No. 600050823

414922

289764

319070

94569

259557

265778

262396

87677

66076

303417

317479

245404

301847

321062

90404

89202

2017 AUG 11 P 2:31

# 3935408

ENTERED  
AUG 16 2017  
BY: Rian

STATE OF ARIZONA )  
 )  
 ) SS.  
COUNTY OF PINAL )

\*\*\*\*\*

AFFIDAVIT OF RENTAL FEE PAYMENT  
For the period  
September 1, 2017 to August 31, 2018

STATE OF NEVADA )  
 )  
 ) SS.  
COUNTY OF LYON )

Brandon Mijal, being duly sworn, deposes and says that he is a citizen of the United States and more than twenty-one years of age, and resides at 981 South University Park Loop, Reno, Nevada 89512, in Washoe County, State of Nevada, and is personally acquainted with the hereinafter described mining claims situated in the Pioneer Mining District, Pinal County, Arizona, the location notices of which are recorded in the office of the County Recorder of said county as described below:


See Exhibit "A" attached

That the owner of said claims (2 lode claims and 1 millsite) is Imerys Perlite USA, Inc., and that the enclosed "rental fees" of \$155.00 per claim for a total of \$465.00 (Four Hundred Sixty Five dollars) were paid by Imerys Perlite USA, Inc., 150 E MAIN STE 320, FERNLEY NV, 89408, for the purpose of complying with the laws of the United States pertaining to assessment of annual work, and that said lode claims are being held for the valuable mineral contained therein and the millsite for the purpose of enhancing a fines containment area in conjunction with the mining operation. This "rental fee" is required in accordance with the Act of October 5, 1992 (Public Law 102-381, 106 Stat. 1374, 1378-79) and is in lieu of the requirements for performing assessment work under 30 U.S.C. 28-28e and for filing an annual Affidavit of Labor with the proper office of the Bureau of Land Management as outlined under Section 314(a) and (c) of FLPMA and §3833.2.

DATED this 7 day of August, A.D., 2017

  
Brandon Mijal

Subscribed and sworn before me this 7<sup>th</sup> day of August, A.D., 2017



  
Notary Public

RECEIVED  
DEPT. OF REVENUE  
2017 AUG 11 P 2:32  
PHOENIX, ARIZONA



**EXHIBIT "A"**

The following mining claims are located in Secs. 4, 8 & 9, T.2 S., R.12 E., G. & S.R.M., Pioneer Mining District, Pinal County, State of Arizona, the Location Notices are recorded in the office of the County Recorder of said county as described below:

<u>Claim Name</u>	<u>Docket</u>	<u>Page(s)</u>	<u>B.L.M. Serial #</u>
FORGOTTEN WEDGE lode	374	545	AMC66077 —
MARY T. FRACTION lode	1668	450-451	AMC303417 —
HARBORLITE MILLSITE NO. 3A Amended	1781 1797	639-640 124-125	AMC317479 —

RECEIVED  
BLM RECORDER OFFICE  
2017 AUG 11 P 2:32  
PHOENIX, ARIZONA

STATE OF ARIZONA )  
 )  
 ) SS.  
COUNTY OF PINAL )

\*\*\*\*\*

AFFIDAVIT OF RENTAL FEE PAYMENT  
For the period  
September 1, 2017 to August 31, 2018

STATE OF NEVADA )  
 )  
 ) SS.  
COUNTY OF LYON )

Brandon Mijal, being duly sworn, deposes and says that he is a citizen of the United States and more than twenty-one years of age, and resides at 981 South University Park Loop, Reno, Nevada 89512, in Washoe County, State of Nevada, and is personally acquainted with the hereinafter described mining claims situated in the Pioneer Mining District, Pinal County, Arizona, the location notices of which are recorded in the office of the County Recorder of said county as described below:

See Exhibit "A" attached


That the owner of said claims (10 "Bobbie Jo" lode claims) is Imerys Perlite USA, Inc, and that the enclosed "rental fees" of \$155.00 per claim for a total of \$1,550.00 (One Thousand Five Hundred Fifty dollars) were paid by Imerys Perlite USA, Inc., 150 E MAIN STE 320, FERNLEY, NV 89408, for the purpose of complying with the laws of the United States pertaining to assessment of annual work, and that said claims are being held for the valuable mineral contained therein. This "rental fee" is required in accordance with the Act of October 5, 1992 (Public Law 102-381, 106 Stat. 1374, 1378-79) and is in lieu of the requirements for performing assessment work under 30 U.S.C. 28-28e and for filing an annual Affidavit of Labor with the proper office of the Bureau of Land Management as outlined under Section 314(a) and (c) of FLPMA and §3833.2.

These "rental fees" are being submitted to cover mining claims comprising a contiguous group.

DATED this 7 day of August, A.D., 2017

  
Brandon Mijal

Subscribed and sworn before me this 7<sup>th</sup> day of August, A.D., 2017

 ROBERT TODD WHITACRE  
NOTARY PUBLIC  
STATE OF NEVADA  
Appt. No. 15-2061-2  
My Appt. Expires July 2, 2019

  
Notary Public

RECEIVED  
BLM / BUREAU OF LAND MANAGEMENT  
2017 AUG 11 P 2:32  
PHOENIX, ARIZONA

**EXHIBIT "A"**

The following mining claims are located in Section 29, T.1 S., R.12 E., Gila & Salt River Meridian, County of Pinal, State of Arizona and are duly recorded as indicated below, at the office of the County Recorder, Pinal County, Arizona:

<u>Lode Claim Name</u>	<u>Loc. Date</u>	<u>Pinal County</u>			<u>B.L.M. Data</u>		<u>Locator</u>
		<u>Book</u>	<u>Page(s)</u>	<u>Filing Date</u>	<u>Serial No.</u>	<u>Date</u>	
Bobbie Jo Perlite No. 1	10/06/85	1314	459-60	10/07/85	AMC245404	11/04/85	Thomas Williams
Amended	01/11/90	1651	501-02	01/15/90		02/08/90	
Bobbie Jo Perlite No. 2	10/06/85	1314	457-58	10/07/85	AMC245405	11/04/85	Thomas Williams
Amended	01/11/90	1651	503-04	01/15/90		02/08/90	
Bobbie Jo Perlite No. 3	10/06/85	1314	455-56	10/07/85	AMC245406	11/04/85	Thomas Williams
Bobbie Jo Perlite No. 4	10/12/85	1315	788-89	10/15/85	AMC245407	11/04/85	Thomas Williams
Bobbie Jo Perlite No. 5	10/12/85	1315	790-91	10/15/85	AMC245408	11/04/85	Thomas Williams
Bobbie Jo Perlite No. 6	10/12/85	1315	792-93	10/15/85	AMC245409	11/04/85	Thomas Williams
Bobbie Jo Perlite No. 7	10/12/85	1315	796-97	10/15/85	AMC245410	11/04/85	Thomas Williams
Bobbie Jo Perlite No. 8	10/12/85	1315	794-95	10/15/85	AMC245411	11/04/85	Thomas Williams
B J No. 9	02/10/90	1657	523-24	02/20/90	AMC301847	03/02/90	Lewis Williams
B J No. 10	04/08/92	1817	118-19	04/09/92	AMC321062	04/30/92	Lewis Williams

RECEIVED  
 H. J. ...  
 2017 AUG 11 P 2:32  
 PINAL COUNTY, ARIZONA

STATE OF ARIZONA )  
 )  
 ) SS.  
 )  
COUNTY OF PINAL )

\*\*\*\*\*

AFFIDAVIT OF RENTAL FEE PAYMENT  
For the period  
September 1, 2017 to August 31, 2018

STATE OF NEVADA )  
 )  
 ) SS.  
 )  
COUNTY OF LYON )

Brandon Mijal, being duly sworn, deposes and says that he is a citizen of the United States and more than twenty-one years of age, and resides at 981 South University Park Loop, Reno, Nevada 89512, in Washoe County, State of Nevada, and is personally acquainted with the hereinafter described mining claims situated in the Pioneer Mining District, Pinal County, Arizona, the location notices of which are recorded in the office of the County Recorder of said county as described below:

See Exhibit "A" attached


That the owner of said claims (10 "Guzman" placer claims) is Imerys Perlite USA, Inc., 150 E MAIN STE 320, FERNLEY, NV 89408, and that the enclosed "rental fees" of \$155.00 per 20.00 acres per placer for a total of \$1,550.00 (One Thousand Five Hundred Fifty-Five dollars) were paid by Imerys Perlite USA, Inc., for the purpose of complying with the laws of the United States pertaining to assessment of annual work, and that said claims are being held for the valuable mineral contained therein. This "rental fee" is required in accordance with the Act of October 5, 1992 (Public Law 102-381, 106 Stat. 1374, 1378-79) and is in lieu of the requirements for performing assessment work under 30 U.S.C. 28-28e and for filing an annual Affidavit of Labor with the proper office of the Bureau of Land Management as outlined under Section 314(a) and (c) of FLPMA and §3833.2.


These "rental fees" are being submitted to cover mining claims comprising a contiguous group.

DATED this 7 day of August, A.D., 2017

  
Brandon Mijal

Subscribed and sworn before me this 7<sup>th</sup> day of AUGUST, A.D., 2017

 ROBERT TODD WHITACRE  
NOTARY PUBLIC  
STATE OF NEVADA  
Appt. No. 15-2061-2  
My Appt. Expires July 2, 2019

  
Notary Public

RECEIVED  
COUNTY RECORDER  
PINAL COUNTY ARIZONA  
2017 AUG 11 P 2:32



EXHIBIT "A"

The following mining claims are located in Sections 8 & 16, T.2 S., R.12 E., Gila & Salt River Meridian, County of Pinal, State of Arizona and are duly recorded as indicated below, at the office of the County Recorder, Pinal County, Arizona:

<u>Placer Claim Name</u>	<u>Legal Description</u> <u>Section 8, T2S R12E</u>	<u>Acres</u>	<u>Date</u> <u>Located</u>	<u>Pinal County</u> <u>Book Page</u>		<u>BLM</u> <u>AMC#</u>
Black Eye	W $\frac{1}{2}$ SE $\frac{1}{4}$ SE $\frac{1}{4}$ NW $\frac{1}{4}$ , SW $\frac{1}{4}$ SE $\frac{1}{4}$ NW $\frac{1}{4}$ , W $\frac{1}{2}$ NW $\frac{1}{4}$ SE $\frac{1}{4}$ NW $\frac{1}{4}$	20.10	06/26/65	423	121	AMC90407 ✓
Blueberry	NE $\frac{1}{4}$ SE $\frac{1}{4}$ NW $\frac{1}{4}$ , E $\frac{1}{2}$ NW $\frac{1}{4}$ SE $\frac{1}{4}$ NW $\frac{1}{4}$	20.10	06/26/65	423	116	AMC90406 ✓
Dewdrop	E $\frac{1}{2}$ SW $\frac{1}{4}$ NE $\frac{1}{4}$ NW $\frac{1}{4}$ N $\frac{1}{2}$ SW $\frac{1}{4}$ NE $\frac{1}{4}$	20.10	06/26/65	423	114	AMC90411 —
Divide	SE $\frac{1}{4}$ SE $\frac{1}{4}$ NW $\frac{1}{4}$ SE $\frac{1}{4}$ , NE $\frac{1}{4}$ NE $\frac{1}{4}$ SW $\frac{1}{4}$ SE $\frac{1}{4}$ , N $\frac{1}{2}$ NW $\frac{1}{4}$ SE $\frac{1}{4}$ SE $\frac{1}{4}$ , NW $\frac{1}{4}$ NE $\frac{1}{4}$ SE $\frac{1}{4}$ SE $\frac{1}{4}$ , S $\frac{1}{2}$ SW $\frac{1}{4}$ NE $\frac{1}{4}$ SE $\frac{1}{4}$ , SW $\frac{1}{4}$ SE $\frac{1}{4}$ NE $\frac{1}{4}$ SE $\frac{1}{4}$	20.37	06/26/65	423	122	AMC90414 ←
Havalina	W $\frac{1}{2}$ NE $\frac{1}{4}$ NW $\frac{1}{4}$ SE $\frac{1}{4}$ , SE $\frac{1}{4}$ NW $\frac{1}{4}$ NW $\frac{1}{4}$ SE $\frac{1}{4}$ , N $\frac{1}{2}$ SE $\frac{1}{4}$ NW $\frac{1}{4}$ SE $\frac{1}{4}$ , SE $\frac{1}{4}$ NE $\frac{1}{4}$ NW $\frac{1}{4}$ SE $\frac{1}{4}$ , SW $\frac{1}{4}$ NW $\frac{1}{4}$ NE $\frac{1}{4}$ SE $\frac{1}{4}$ , NW $\frac{1}{4}$ SW $\frac{1}{4}$ NE $\frac{1}{4}$ SE $\frac{1}{4}$	20.40	06/26/65	423	117	AMC90408 ✓
Havalina No. 1	N $\frac{1}{2}$ NW $\frac{1}{4}$ NW $\frac{1}{4}$ SE $\frac{1}{4}$ , NE $\frac{1}{4}$ NE $\frac{1}{4}$ SW $\frac{1}{4}$ , E $\frac{1}{2}$ NW $\frac{1}{4}$ NE $\frac{1}{4}$ SW $\frac{1}{4}$	20.20	06/26/65	423	118	AMC90409
Havalina No. 2	E $\frac{1}{2}$ SE $\frac{1}{4}$ SE $\frac{1}{4}$ NW $\frac{1}{4}$ , SW $\frac{1}{4}$ SW $\frac{1}{4}$ NE $\frac{1}{4}$ , W $\frac{1}{2}$ SE $\frac{1}{4}$ SW $\frac{1}{4}$ NE $\frac{1}{4}$	20.15	06/26/65	423	120	AMC90410 ✓
I-DO-IT	E $\frac{1}{2}$ SE $\frac{1}{4}$ SW $\frac{1}{4}$ NE $\frac{1}{4}$ , NW $\frac{1}{4}$ SE $\frac{1}{4}$ NE $\frac{1}{4}$ , W $\frac{1}{2}$ SW $\frac{1}{4}$ SE $\frac{1}{4}$ NE $\frac{1}{4}$	20.50	06/26/65	423	119	AMC90412 ✓
Look-Out-Wedge	NE $\frac{1}{4}$ NE $\frac{1}{4}$ NW $\frac{1}{4}$ SE $\frac{1}{4}$ , N $\frac{1}{2}$ NW $\frac{1}{4}$ NE $\frac{1}{4}$ SE $\frac{1}{4}$ , SE $\frac{1}{4}$ NW $\frac{1}{4}$ NE $\frac{1}{4}$ SE $\frac{1}{4}$ , W $\frac{1}{2}$ NE $\frac{1}{4}$ NE $\frac{1}{4}$ SE $\frac{1}{4}$ , NE $\frac{1}{4}$ SW $\frac{1}{4}$ NE $\frac{1}{4}$ SE $\frac{1}{4}$ , NW $\frac{1}{4}$ SE $\frac{1}{4}$ NE $\frac{1}{4}$ SE $\frac{1}{4}$	20.40	06/26/65	423	123	AMC90413 ✓

<u>Placer Claim Name</u>	<u>Legal Description</u> <u>Section 16, T2S R12E</u>	<u>Acres</u>	<u>Date</u> <u>Located</u>	<u>Pinal County</u> <u>Book Page</u>		<u>BLM</u> <u>AMC#</u>
Self Protection	SW $\frac{1}{4}$ NE $\frac{1}{4}$ SW $\frac{1}{4}$ NW $\frac{1}{4}$ , W $\frac{1}{2}$ SE $\frac{1}{4}$ SW $\frac{1}{4}$ NW $\frac{1}{4}$ , NW $\frac{1}{4}$ NE $\frac{1}{4}$ NW $\frac{1}{4}$ SW $\frac{1}{4}$ , W $\frac{1}{2}$ E $\frac{1}{2}$ NE $\frac{1}{4}$ SW $\frac{1}{4}$ NW $\frac{1}{4}$ , E $\frac{1}{2}$ NW $\frac{1}{4}$ NE $\frac{1}{4}$ SW $\frac{1}{4}$ NW $\frac{1}{4}$ , E $\frac{1}{2}$ SE $\frac{1}{4}$ NW $\frac{1}{4}$ SW $\frac{1}{4}$ NW $\frac{1}{4}$ , E $\frac{1}{2}$ E $\frac{1}{2}$ SW $\frac{1}{4}$ SW $\frac{1}{4}$ NW $\frac{1}{4}$ , W $\frac{1}{2}$ NE $\frac{1}{4}$ SE $\frac{1}{4}$ SW $\frac{1}{4}$ NW $\frac{1}{4}$ , E $\frac{1}{2}$ NE $\frac{1}{4}$ NW $\frac{1}{4}$ NW $\frac{1}{4}$ SW $\frac{1}{4}$	20.00	01/22/51	42	362	AMC89203 ✓

RECEIVED  
 AUG 11 2 32 P  
 PINAL COUNTY RECORDER  
 PINAL COUNTY ARIZONA

STATE OF ARIZONA )  
 )  
COUNTY OF PINAL ) SS.

\*\*\*\*\*

AFFIDAVIT OF RENTAL FEE PAYMENT  
For the period  
September 1, 2017 to August 31, 2018

STATE OF NEVADA )  
 )  
COUNTY OF LYON ) SS.

Brandon Mijal, being duly sworn, deposes and says that he is a citizen of the United States and more than twenty-one years of age, and resides at 981 South University Park Loop, Reno, Nevada 89512, in Washoe County, State of Nevada, and is personally acquainted with the hereinafter described mining claims situated in the Pioneer Mining District, Pinal County, Arizona, the location notices of which are recorded in the office of the County Recorder of said county as described below:


See Exhibit "A" (7 pages) attached

That the owner of said claims (2 millsites and 135 lodes formerly known as the Nord claims) is Imerys Perlite USA, Inc., and that the enclosed "rental fees" of \$155.00 per claim for a total of \$21,235.00 (Twenty One Thousand Two Hundred Thirty Five dollars) were paid by Imerys Perlite USA, Inc., 150 E MAIN STE 320, FERNLEY, NV 89408, for the purpose of complying with the laws of the United States pertaining to assessment of annual work, and that said claims are being held for the purpose of mining (on lode claims) and milling (on millsites) perlite ore which is mined on our lode claims. This "rental fee" is required in accordance with the Act of October 5, 1992 (Public Law 102-381, 106 Stat. 1374, 1378-79) and is in lieu of the requirements for performing assessment work under 30 U.S.C. 28-28e and for filing an annual Affidavit of Labor with the proper office of the Bureau of Land Management as outlined under Section 314(a) and (c) of FLPMA and §3833.2.

DATED this 7 day of August, A.D., 2017

  
Brandon Mijal

Subscribed and sworn before me this 7<sup>th</sup> day of AUGUST, A.D., 2017



  
Notary Public

RECEIVED  
PIONEER ARIZONA  
2017 AUG 13 P 2:32

EXHIBIT "A"  
(Page 1 of 7)

The following mining claims are located in Pinal County, State of Arizona, the location notices of which are recorded in the office of the County Recorder of said County as described below:

<u>Claim Name</u>	<u>Book/Docket</u>	<u>Page(s)</u>	<u>B.L.M. Serial #</u>
ROSEMARIE No. 6 (situate in Sec.8)	507	87	AMC 66079 —
Candy Rock Fraction lode (situate in Sec. 16)	1556	712-713	AMC 289764 —
Lucero millsite (situate in Sec. 4)	1786	558-559	AMC 319070 —
Cynthia & John millsite (situate in Sec. 4)	993	426-427	AMC 94571 —

All claims are located in T.2 S., R.12 E., G. & S.R.M.

RECEIVED  
3111  
2017 AUG 11 P 2:32  
PHOENIX, ARIZONA

**EXHIBIT "A", cont'd...**  
(Page 2 of 7)

The following lode mining claims are located in Secs. 8 & 9, T.2 S., R.12 E., Gila & Salt River Meridian, County of Pinal, State of Arizona:

<u>Lode Claim Name</u>	<u>Recorded</u>		<u>B.L.M. Serial #</u>
	<u>Book</u>	<u>Page</u>	
ROSEMARIE No. 1	500	414	AMC66078 ✓
Amended	507	86	
ROSEMARIE No. 7	500	420	AMC66080 ✓
Amended	507	88	
ROSEMARIE No. 8	500	421	AMC66081 ✓
Amended	507	89	
Amended	Doc. 1082-045		
ROSEMARIE No. 9	500	422	AMC66082 ✓
Amended	507	90	
ROSEMARIE No. 10	500	423	AMC66083
Amended	507	91	
ROSEMARIE No. 12	500	425	AMC66084
Amended	507	92	
Amended	Doc. 1082-047		
ROSEMARIE No. 13 EXCP	500	426	AMC66085
Amended	507	93	
ROSEMARIE No. 14	500	427	AMC66086 ✓
Amended	507	94	

RECEIVED  
B.L.M. RECORDER  
2017 AUG 11 P 2:32  
PHOENIX, ARIZONA



EXHIBIT "A", cont'd...

(Page 3 of 7)

The following mining claims are located in Secs. 27, 28, 32, 33 & 34, T.2 S., R.12 E., and Secs. 3 & 4, T.3 S., R12 E., Gila & Salt River Meridian, County of Pinal, State of Arizona:

<u>Lode Claim Name</u>	<u>Book</u>	<u>Page</u>	<u>B.L.M. Serial #</u>
Hal #1	1382	220-221	AMC259557 ↵
Hal #2	1382	222-223	AMC259558
Hal #3	1382	224-225	AMC259559
Hal #4	1382	226-227	AMC259560
Hal #5	1382	228-229	AMC259561
Hal #6	1382	230-231	AMC259562
Hal #7	1382	232-233	AMC259563
Hal #8	1382	234-235	AMC259564
Hal #9	1382	236-237	AMC259565
Hal #10	1382	238-239	AMC259566
Hal #11	1382	240-241	AMC259567
Hal #12	1382	242-243	AMC259568
Hal #13	1382	244-245	AMC259569
Hal #14	1382	246-247	AMC259570
Hal #15	1382	248-249	AMC259571
Hal #16	1382	250-251	AMC259572
Hal #17	1382	252-253	AMC259573
Hal #18	1382	254-255	AMC259574
Hal #19	1382	256-257	AMC259575
Hal #20	1382	258-259	AMC259576
Hal #21	1382	260-261	AMC259577
Hal #22	1382	262-263	AMC259578
Hal #23	1382	264-265	AMC259579
Hal #24	1382	266-267	AMC259580
Hal #25	1382	268-269	AMC259581
Hal #26	1382	270-271	AMC259582
Hal #27	1382	272-273	AMC259583
Hal #28	1832	274-275	AMC259584
Hal #29	1382	276-277	AMC259585
Hal #30	1382	278-279	AMC259586
Hal #31	1382	280-281	AMC259587
Hal #32	1382	282-283	AMC259588
Hal #33	1382	284-285	AMC259589
Hal #34	1382	286-287	AMC259590
Hal #35	1382	288-289	AMC259591
Hal #36	1382	290-291	AMC259592 ↵
Tekoa #9	1382	410-411	AMC259652 ↵
Tekoa #10	1382	412-413	AMC259653
Tekoa #11	1382	414-415	AMC259654
Tekoa #12	1382	416-417	AMC259655
Tekoa #13	1382	418-419	AMC259656 ↵

PHOENIX, ARIZONA

2011 AUG 11 P 2:32

RECEIVED  
CLERK OF SUPERIOR COURT

EXHIBIT "A", cont'd...  
(Page 4 of 7)

The following mining claims are located in Sec. 16, 17 & 20, T.2 S., R.12 E., Gila & Salt River Meridian, County of Pinal, State of Arizona:

<u>Lode Claim Name</u>	<u>Book</u>	<u>Page</u>	<u>B.L.M. Serial #</u>
Magic #1	1382	292-293	AMC259593 7
Magic #2	1382	294-295	AMC259594
Magic #3	1382	296-297	AMC259595
Magic #4	1382	298-299	AMC259596
Magic #5	1382	300-301	AMC259597
Magic #6	1382	302-303	AMC259598
Magic #7	1382	304-305	AMC259599
Magic #8	1382	306-307	AMC259600
Magic #9	1382	308-309	AMC259601
Magic #10	1382	310-311	AMC259602
Magic #11	1382	312-313	AMC259603
Magic #12	1382	314-315	AMC259604
Magic #13	1382	316-317	AMC259605
Magic #14	1382	318-319	AMC259606
Magic #15	1382	320-321	AMC259607 7
Magic #23	1382	336-337	AMC259615 7
Magic #24	1382	338-339	AMC259616
Magic #25	1382	340-341	AMC259617
Magic #26	1382	342-343	AMC259618 7
Magic #27	1556	710-711	AMC289765 7

PHOENIX, ARIZONA

2017 AUG 11 P 2:32

RECEIVED  
PHOENIX, ARIZONA

EXHIBIT "A", cont'd...

(Page 5 of 7)

The following mining claims are located in Sec. 12, T.2 S., R.11 E. and Secs. 7 & 8, T.2 S., R.12 E., Gila & Salt River Meridian, County of Pinal, State of Arizona:

<u>Lode Claim Name</u>	<u>Recorded</u>		<u>B.L.M. Serial #</u>
	<u>Book</u>	<u>Page</u>	
Seattle #1	1382	344-345	AMC259619 7
Seattle #2	1382	346-347	AMC259620
Seattle #3	1382	348-349	AMC259621
Seattle #4	1382	350-351	AMC259622
Seattle #5	1382	352-353	AMC259623
Seattle #6	1382	354-355	AMC259624
Seattle #7	1382	356-357	AMC259625
Seattle #8	1382	358-359	AMC259626
Seattle #9	1382	360-361	AMC259627
Seattle #10	1382	362-363	AMC259628
Seattle #11	1382	364-365	AMC259629
Seattle #12	1382	366-367	AMC259630
Seattle #13	1382	368-369	AMC259631
Seattle #14	1382	370-371	AMC259632
Seattle #15	1382	372-373	AMC259633
Seattle #16	1382	374-375	AMC259634
Seattle #17	1382	376-377	AMC259635
Seattle #18	1382	378-379	AMC259636
Seattle #19	1382	380-381	AMC259637
Seattle #20	1382	382-383	AMC259638
Seattle #21	1382	384-385	AMC259639
Seattle #22	1382	386-387	AMC259640
Seattle #23	1382	388-389	AMC259641
Seattle #24	1382	390-391	AMC259642
Seattle #25	1382	392-393	AMC259643

PHOENIX, ARIZONA  
 2017 AUG 11 P 2:32  
 RECEIVED

EXHIBIT "A", cont'd...  
(Page 6 of 7)

The following mining claims are located in Secs. 8, 17 and 18, T.2 S., R.12 E., Gila & Salt River Meridian, County of Pinal, State of Arizona:

<u>Lode Claim Name</u>	<u>Recorded</u>		<u>B.L.M. Serial #</u>
	<u>Book</u>	<u>Page</u>	
Sil-Flo No. 1	1420	465-466	AMC265778
Sil-Flo No. 2	1420	467-468	AMC265779
Sil-Flo No. 3	1420	469-470	AMC265780
Sil-Flo No. 4	1420	471-472	AMC265781
Sil-Flo No. 5	1420	473-474	AMC265782
Sil-Flo No. 6	1420	475-476	AMC265783
Sil-Flo No. 7	1420	477-478	AMC265784
Sil-Flo No. 8	1420	479-480	AMC265785
Sil-Flo No. 9	1420	481-482	AMC265786
Sil-Flo No. 10	1420	483-484	AMC265787
Sil-Flo No. 11	1420	485-486	AMC265788
Sil-Flo No. 12	1420	487-488	AMC265789
Sil-Flo No. 13	1420	489-490	AMC265790
Sil-Flo No. 14	1420	491-492	AMC265791
Sil-Flo No. 15	1420	493-494	AMC265792
Sil-Flo No. 16	1420	495-496	AMC265793
Sil-Flo No. 17	1420	497-498	AMC265794
Sil-Flo No. 18	1420	499-500	AMC265795

RECEIVED  
2017 AUG 11 P 2:32  
PHOENIX, ARIZONA



**EXHIBIT "A", cont'd...**  
(Page 7 of 7)

The following mining claims are located in Secs. 15, 16, 21 and 22, T.2 S., R.12 E., Gila & Salt River Meridian, County of Pinal, State of Arizona:

<u>Lode Claim Name</u>	<u>Recorded</u>		<u>B.L.M. Serial #</u>
	<u>Book</u>	<u>Page</u>	
Sil-Flo No. 19	1420	501-502	AMC265796
Sil-Flo No. 20	1420	503-504	AMC265797
Sil-Flo No. 21	1420	505-506	AMC265798
Sil-Flo No. 22	1420	507-508	AMC265799
Sil-Flo No. 23	1420	509-510	AMC265800
Sil-Flo No. 24	1420	511-512	AMC265801
Sil-Flo No. 25	1420	513-514	AMC265802
Sil-Flo No. 26	1420	515-516	AMC265803
Sil-Flo No. 27	1420	517-518	AMC265804
Sil-Flo No. 28	1420	519-520	AMC265805
Sil-Flo No. 29	1420	521-522	AMC265806
Sil-Flo No. 30	1420	523-524	AMC265807
Sil-Flo No. 31	1420	525-526	AMC265808
Sil-Flo No. 32	1420	527-528	AMC265809
Sil-Flo No. 33	1420	529-530	AMC265810
Sil-Flo No. 34	1420	531-532	AMC265811
Sil-Flo No. 35	1420	533-534	AMC265812
Sil-Flo No. 36	1396	458-459	AMC262396
Amended	1420	535-536	
Sil-Flo No. 37	1396	460-461	AMC262397
Amended	1420	537-538	
Volcano No. 12R	1396	462-463	AMC262398
Amended (Amended name - Sil Flo No. 38)	1420	539-540	
Sil-Flo No. 39	1420	541-542	AMC265813

RECEIVED  
 BLM FIELD OFFICE  
 2017 AUG 11 P 2:33  
 PINAL COUNTY, ARIZONA

STATE OF ARIZONA )  
 )  
 ) SS.  
COUNTY OF PINAL )

\*\*\*\*\*

AFFIDAVIT OF RENTAL FEE PAYMENT  
For the period  
September 1, 2017 to August 31, 2018

STATE OF NEVADA )  
 )  
 ) SS.  
COUNTY OF LYON )

Brandon Mijal, being duly sworn, deposes and says that he is a citizen of the United States and more than twenty-one years of age, and resides at 981 South University Park Loop, Reno, Nevada 89512, in Washoe County, State of Nevada, and is personally acquainted with the hereinafter described mining claims situated in the Pioneer Mining District, Pinal County, Arizona, the location notices of which are recorded in the office of the County Recorder of said county as described below:

See Exhibit "A" attached

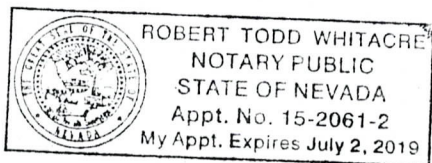
That the owner of said claims (7 "Guzman" lode claims) is Imerys Perlite USA, Inc., 150 E MAIN STE 320, FERNLEY, NV 89408, and that the enclosed "rental fees" of \$155.00 per claim for a total of \$1085.00 (One Thousand Eighty Five dollars) were paid by Imerys Perlite USA, Inc., for the purpose of complying with the laws of the United States pertaining to assessment of annual work, and that said claims are being held for the valuable mineral contained therein. This "rental fee" is required in accordance with the Act of October 5, 1992 (Public Law 102-381, 106 Stat. 1374, 1378-79) and is in lieu of the requirements for performing assessment work under 30 U.S.C. 28-28e and for filing an annual Affidavit of Labor with the proper office of the Bureau of Land Management as outlined under Section 314(a) and (c) of FLPMA and §3833.2.

These "rental fees" are being submitted to cover mining claims comprising a contiguous group.

DATED this 7 day of August, A.D., 2017

  
Brandon Mijal

Subscribed and sworn before me this 7<sup>th</sup> day of AUGUST, A.D., 2017



  
Notary Public

RECEIVED  
2017 AUG 14 2:33  
PHOENIX, ARIZONA

**EXHIBIT "A"**

The following mining claims are located in Sections 8 & 9, T.2 S., R.12 E., Gila & Salt River Meridian, County of Pinal, State of Arizona and are duly recorded as indicated below, at the office of the County Recorder, Pinal County, Arizona:

<u>Lode Name</u>	<u>Book</u>	<u>Page(s)</u>	<u>B.L.M. Serial #</u>	<u>Location Date</u>
I-DO-IT	53	414	AMC87677 7	4/13/45
Amended	443	89		
2 <sup>nd</sup> Amended	1618	373-374		
LA CHOLLA	54	119	AMC87678	12/17/45
Amended	1618	375-376		
HAVALINA No. 2	53	428	AMC87679	6/04/45
Amended	443	88		
2 <sup>nd</sup> Amended	1618	381-382		
HAVALINA	53	427	AMC87680 J	4/11/45
Amended	1618	379-380		
ATOMIC BOMB	54	43	AMC87683 7	11/13/45
Amended	1618	377-378		
CRUZALITE	438	246	AMC87684	11/04/65
Amended	1618	387-388		
MARKIE'S FRACTION	267	500	AMC87685 J	5/01/60
Amended	1618	389-390		

RECEIVED  
 CLERK'S OFFICE  
 2017 AUG 11 P 2:33  
 PHOENIX, ARIZONA

STATE OF ARIZONA )  
 )  
COUNTY OF MARICOPA ) SS.

\*\*\*\*\*

AFFIDAVIT OF RENTAL FEE PAYMENT  
For the period  
September 1, 2017 to August 31, 2018

STATE OF NEVADA )  
 )  
COUNTY OF LYON ) SS.

Brandon Mijal, being duly sworn, deposes and says that he is a citizen of the United States and more than twenty-one years of age, and resides at 981 South University Park Loop, Reno, Nevada 89512, in Washoe County, State of Nevada, and is personally acquainted with the hereinafter described mining claims situated in the location notices of which are recorded in the office of the County Recorder of said county as described below:

See Exhibit "A" attached


That the owner of said claims (28 "Desert" lode mining claims) is Michel D. Houseman., 150 E MAIN ST STE 320, FERNLEY NV 89408-7713, and that the enclosed "rental fees" of \$155.00 per claim for a total of \$4340.00 (Four Thousand Three Hundred Forty dollars) were paid by Imerys Perlite USA, Inc., for the purpose of complying with the laws of the United States pertaining to assessment of annual work, and that said claims are being held for the valuable mineral contained therein. This "rental fee" is required in accordance with the Act of October 5, 1992 (Public Law 102-381, 106 Stat. 1374, 1378-79) and is in lieu of the requirements for performing assessment work under 30 U.S.C. 28-28e and for filing an annual Affidavit of Labor with the proper office of the Bureau of Land Management as outlined under Section 314(a) and (c) of FLPMA and §3833.2.

These "rental fees" are being submitted to cover mining claims comprising a contiguous group.

DATED this 7 day of August, A.D., 2017

  
Brandon Mijal

Subscribed and sworn before me this 7<sup>TH</sup> day of August, A.D., 2017

 ROBERT TODD WHITACRE  
NOTARY PUBLIC  
STATE OF NEVADA  
Appt. No. 15-2061-2  
My Appt. Expires July 2, 2019

  
Notary Public

RECEIVED  
2017 AUG 11 P 2:33  
MARICOPA COUNTY



**EXHIBIT "A"**

The following mining claims are located in Sections 3, 34 & 35, T.6 & 7 N., R.1 W., Gila & Salt River Meridian, County of Maricopa, State of Arizona and are duly recorded as indicated below, at the offices of the County Recorder for Maricopa and Yavapai Counties as applicable:

<u>AMC Number</u>	<u>Co. Docket No.</u>	<u>Claim Name</u>	<u>TWP</u>	<u>RNG</u>	<u>SEC</u>	<u>Loc Date</u>
AMC414922	2012-0293823	Desert No. 01	7N	1W	34	3/9/12
AMC414923	2012-0293824	Desert No. 02	7N	1W	34	3/9/12
AMC414924	2012-0293825	Desert No. 03	7N	1W	34	3/8/12
AMC414925	2012-0293826	Desert No. 04	7N	1W	34	3/9/12
AMC414926	2012-0293827	Desert No. 05	7N	1W	34	3/7/12
AMC414927	2012-0293828	Desert No. 06	7N	1W	34	3/7/12
AMC414928	2012-0293829	Desert No. 07	7N	1W	34/35	3/8/12
AMC414929	2012-0293830	Desert No. 08	7N	1W	35	3/8/12
AMC414930	2012-0293831	Desert No. 09	7N	1W	35	3/8/12
AMC414931	2012-0293832	Desert No. 10	7N	1W	35	3/8/12
AMC414932	2012-0293833	Desert No. 11	6N	1W	3	3/9/12
AMC414933	2012-0293834	Desert No. 12	6N	1W	3	3/9/12
AMC414934	2012-0293835	Desert No. 13	6N	1W	3	3/9/12
AMC414935	2012-0293836	Desert No. 14	6N	1W	3	3/9/12
AMC414936	2012-0293837	Desert No. 15	6N	1W	3	3/7/12
AMC414937	2012-0293838	Desert No. 16	6N	1W	3	3/7/12
AMC414938	2012-0293839	Desert No. 21	6N	1W	3	3/10/12
AMC414939	2012-0293840	Desert No. 22	6N	1W	3	3/10/12
AMC414940	2012-0293841	Desert No. 23	6N	1W	3	3/10/12
AMC414941	2012-0293842	Desert No. 24	6N	1W	3	3/10/12
AMC414942	2012-0293843	Desert No. 25	6N	1W	3	3/10/12
AMC414943	2012-0293844	Desert No. 26	6N	1W	3	3/10/12
AMC414944	2012-0293845	Desert No. 31	6N	1W	3	3/10/12
AMC414945	2012-0293846	Desert No. 32	6N	1W	3	3/10/12
AMC414946	2012-0293847	Desert No. 33	6N	1W	3	3/10/12
AMC414947	2012-0293848	Desert No. 34	6N	1W	3	3/10/12
AMC414948	2012-0293849	Desert No. 35	6N	1W	3	3/10/12
AMC414949	2012-0293850	Desert No. 36	6N	1W	3	3/10/12

RECEIVED  
 PHOENIX, ARIZONA  
 31 AUG 11 P 2:33

STATE OF ARIZONA )  
 )  
COUNTY OF YAVAPAI ) SS.

\*\*\*\*\*

AFFIDAVIT OF RENTAL FEE PAYMENT  
For the period  
September 1, 2017 to August 31, 2018

STATE OF NEVADA )  
 )  
COUNTY OF LYON ) SS.


Brandon Mijal, being duly sworn, deposes and says that he is a citizen of the United States and more than twenty-one years of age, and resides at 981 South University Park Loop, Reno, Nevada 89512, in Washoe County, State of Nevada, and is personally acquainted with the hereinafter described mining claims situated in the Red Picacho Mining District, Yavapai County, Arizona, the location notices of which are recorded in the office of the County Recorder of said county as described below:

See Exhibit "A" attached


That the owner of said claims (9 "Desert" lode claims) is Michel D. Houseman, 150 E MAIN ST STE 320, FERNLEY, NV 89408-7713, and that the enclosed "rental fees" of \$155.00 per claim for a total of \$1395.00 (One Thousand Three Hundred Ninety Five dollars) were paid by Imerys Perlite USA, Inc., for the purpose of complying with the laws of the United States pertaining to assessment of annual work, and that said claims are being held for the valuable mineral contained therein. This "rental fee" is required in accordance with the Act of October 5, 1992 (Public Law 102-381, 106 Stat. 1374, 1378-79) and is in lieu of the requirements for performing assessment work under 30 U.S.C. 28-28e and for filing an annual Affidavit of Labor with the proper office of the Bureau of Land Management as outlined under Section 314(a) and (c) of FLPMA and §3833.2.

These "rental fees" are being submitted to cover mining claims comprising a contiguous group.

DATED this 7 day of August, A.D., 2017

  
Brandon Mijal  
2017 AUG 11 P 3  
RECEIVED  
CLERK, ARIZONA

Subscribed and sworn before me this 7<sup>th</sup> day of AUGUST, A.D., 2017

  
ROBERT TODD WHITACRE  
NOTARY PUBLIC  
STATE OF NEVADA  
Appt. No. 15-2061-2  
My Appt. Expires July 2, 2019

  
Notary Public

EXHIBIT "A"

The following mining claims are located in Sections 34 & 35, T.7 N., R.1 W., Gila & Salt River Meridian, County of Yavapai, State of Arizona and are duly recorded as indicated below, at the office of the County Recorder, Yavapai County, Arizona.

<u>AMC Number</u>	<u>Claim Name</u>	<u>Co. Docket No.</u>	<u>Book</u>	<u>Page</u>	<u>TWP</u>	<u>RNG</u>	<u>SEC</u>
AMC414923	Desert No. 2	2012-0019249	4873	144	7N	1W	34
AMC414924	Desert No. 3	2012-0019250	4873	145	7N	1W	34
AMC414925	Desert No. 4	2012-0019251	4873	146	7N	1W	34
AMC414926	Desert No. 5	2012-0019252	4873	147	7N	1W	34
AMC414927	Desert No. 6	2012-0019253	4873	148	7N	1W	34
AMC414928	Desert No. 7	2012-0019254	4873	149	7N	1W	34 & 35
AMC414929	Desert No. 8	2012-0019255	4873	150	7N	1W	35
AMC414930	Desert No. 9	2012-0019256	4873	151	7N	1W	35
AMC414931	Desert No. 10	2012-0019257	4873	152	7N	1W	35

RECEIVED  
 2017 AUG 11 P 2:33  
 PHOENIX, ARIZONA

# FedEx<sup>®</sup> Express

<https://www.fedex.com/shipping/html/en/PrintFrame.html>

ORIGIN ID: NFLA (775) 575-2536  
TODD WHITACRE - MINE PLANNING  
IMERY'S FILTRATION MINERALS, INC.  
150 E MAIN ST, STE 320  
FERNLEY, NV 89408  
UNITED STATES US

SHIP DATE: 09AUG17  
ACTWGT: 0.50 LB  
CAD: 104782915/NET3920

BILL SENDER


TO ARIZONA STATE OFFICE  
US BUREAU OF LAND MANAGEMENT  
ONE NORTH CENTRAL AVENUE  
STE 800  
PHOENIX AZ 85004

(602) 417-9200  
INV  
PO

REF: AZ BLM 2017

DEPT:

54911577E/04C



FedEx

TRK# 7798 5915 9928  
0201

WP ZSYA



FD 418214 18AUG17 RNOA 546C1/577E/8C8A

THU - 10 AUG 3:00P  
STANDARD OVERNIGHT

FRI - 11 AUG AA  
STANDARD OVERNIGHT

85004  
Z-US PHX

85004  
AZ-US  
PHX



RT 276 6 D  
ST 16.2 15:00 9928  
08.11

◀ Insert shipping document here.



**United States Department of the Interior**  
**Bureau of Land Management**  
 DIV OF LANDS, MINRLS & ENERGY  
 ONE N CENTRAL AVE  
 PHOENIX, AZ 85004 -4427  
 Phone: 602-417-9200

Receipt

No: 3935408

<b>Transaction #:</b> 4045012	
<b>Date of Transaction:</b> 08/14/2017	
<b>CUSTOMER:</b>	
IMERY'S MINERALS/IMERY'S MINERALS CALIFORNIA 150 E MAIN ST STE 320 FERNLEY, NV 89408-7713 US	

LINE #	QTY	DESCRIPTION	REMARKS	UNIT PRICE	TOTAL
1	1.00	LOCATABLE MINERALS / MINING CLAIMS- NOT NEW-UNADJUD, ONE AUTH NO. ONLY / MINING CLAIM MONEY RECEIVED <b>CASES:</b> AMC66077/\$31620.00	MAINT 2018	- n/a -	31620.00
<b>TOTAL:</b>					<b>\$31,620.00</b>

PAYMENT INFORMATION			
1	AMOUNT:	31620.00	POSTMARKED: N/A
	TYPE:	CHECK	RECEIVED: 08/14/2017
	CHECK NO:	600050823	
	NAME:	IMERY'S MINERALS/IMERY'S MINERALS CALIFORNIA 150 E MAIN ST STE 320 FERNLEY NV 89408-7713 US	

REMARKS

This receipt was generated by the automated BLM Collections and Billing System and is a paper representation of a portion of the official electronic record contained therein.





> Mine Planning & Exploration  
on behalf of Imerys Perlite USA, Inc

August 12, 2016

Bureau of Land Management  
Arizona State Office  
One North Central Avenue, Ste 800  
Phoenix, AZ 85004-4427

To whom it may concern:

Enclosed are seven (7) "Affidavit of Rental Fee Payment" for the period September 1, 2016 to August 31, 2017 with Exhibits "A" attached. These Affidavits pertain to the claims of Imerys Perlite USA, Inc. as follows:

- Harborlite – 2 lodes, 1 mill site
- Bobbie Jo – 10 lodes
- Guzman – 10 placers
- Nord - 135 lodes, 2 mill sites
- Guzman - 7 Lode claims
- Desert - 28 Lode claims (Maricopa County)
- Desert - 9 Lode claims (Yavapai County)

We are enclosing our check in the amount of \$31,620.00 representing the fee for filing based on 2016 Maintenance fees for these 195 claims. Please acknowledge receipt of these rental fees.

Sincerely,

Todd Whitacre  
Lands & Reclamation Manager

Enclosures: Seven (7) Affidavits of Maintenance Fee Payment; Check No. 600038463

66077  
303417  
265778 319070 317479  
~~250550~~ 245404  
87677 RECEIVED  
BLM AZ STATE OFFICE 301847  
414922 AUG 15 P 1:51 321062  
PHOENIX, ARIZONA 90404  
259557 89202  
289764 66076  
265778 94569  
262396

RECEIPT # 3631954

ENTERED  
AUG 17 2016  
BY: RAm

STATE OF ARIZONA )  
 ) SS.  
COUNTY OF PINAL )

\*\*\*\*\*

AFFIDAVIT OF RENTAL FEE PAYMENT  
For the period  
September 1, 2016 to August 31, 2017

RECEIVED  
BLM AZ STATE OFFICE  
PHOENIX, ARIZONA  
AUG 15 P 1:52

STATE OF NEVADA )  
 ) SS.  
COUNTY OF LYON )

Brandon Mijal, being duly sworn, deposes and says that he is a citizen of the United States and more than twenty-one years of age, and resides at 981 South University Park Loop, Reno, Nevada 89512, in Washoe County, State of Nevada, and is personally acquainted with the hereinafter described mining claims situated in the Pioneer Mining District, Pinal County, Arizona, the location notices of which are recorded in the office of the County Recorder of said county as described below:


See Exhibit "A" attached

That the owner of said claims (2 lode claims and 1 millsite) is Imerys Perlite USA, Inc., and that the enclosed "rental fees" of \$155.00 per claim for a total of \$465.00 (Four Hundred Sixty Five dollars) were paid by Imerys Perlite USA, Inc., 150 E MAIN STE 320, FERNLEY NV, 89408, for the purpose of complying with the laws of the United States pertaining to assessment of annual work, and that said lode claims are being held for the valuable mineral contained therein and the millsite for the purpose of enhancing a fines containment area in conjunction with the mining operation. This "rental fee" is required in accordance with the Act of October 5, 1992 (Public Law 102-381, 106 Stat. 1374, 1378-79) and is in lieu of the requirements for performing assessment work under 30 U.S.C. 28-28e and for filing an annual Affidavit of Labor with the proper office of the Bureau of Land Management as outlined under Section 314(a) and (c) of FLPMA and §3833.2.

DATED this 11 day of August, A.D., 2016

  
Brandon Mijal

Subscribed and sworn before me this 11<sup>th</sup> day of AUGUST, A.D., 2016



  
Notary Public

## EXHIBIT "A"

The following mining claims are located in Secs. 4, 8 & 9, T.2 S., R.12 E., G. & S.R.M., Pioneer Mining District, Pinal County, State of Arizona, the Location Notices are recorded in the office of the County Recorder of said county as described below:

<u>Claim Name</u>	<u>Docket</u>	<u>Page(s)</u>	<u>B.L.M. Serial #</u>
FORGOTTEN WEDGE lode	374	545	AMC66077
MARY T. FRACTION lode	1668	450-451	AMC303417
HARBORLITE MILLSITE NO. 3A Amended	1781 1797	639-640 124-125	AMC317479

RECEIVED  
BLM AZ STATE OFFICE  
2016 AUG 15 PM 1:52  
PHOENIX, ARIZONA

STATE OF ARIZONA

COUNTY OF PINAL

)  
) SS.

\*\*\*\*\*

AFFIDAVIT OF RENTAL FEE PAYMENT

For the period  
September 1, 2016 to August 31, 2017

STATE OF NEVADA

COUNTY OF LYON

)  
) SS.

RECEIVED  
BLM AZ STATE DISTRICT  
2016 AUG 15 PM 4:52  
PHOENIX, ARIZONA

Brandon Mijal, being duly sworn, deposes and says that he is a citizen of the United States and more than twenty-one years of age, and resides at 981 South University Park Loop, Reno, Nevada 89512, in Washoe County, State of Nevada, and is personally acquainted with the hereinafter described mining claims situated in the Pioneer Mining District, Pinal County, Arizona, the location notices of which are recorded in the office of the County Recorder of said county as described below:

See Exhibit "A" attached

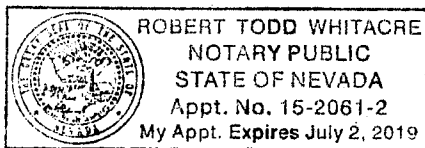
That the owner of said claims (10 "Bobbie Jo" lode claims) is Imerys Perlite USA, Inc, and that the enclosed "rental fees" of \$155.00 per claim for a total of \$1,550.00 (One Thousand Five Hundred Fifty dollars) were paid by Imerys Perlite USA, Inc., 150 E MAIN STE 320, FERNLEY, NV 89408, for the purpose of complying with the laws of the United States pertaining to assessment of annual work, and that said claims are being held for the valuable mineral contained therein. This "rental fee" is required in accordance with the Act of October 5, 1992 (Public Law 102-381, 106 Stat. 1374, 1378-79) and is in lieu of the requirements for performing assessment work under 30 U.S.C. 28-28e and for filing an annual Affidavit of Labor with the proper office of the Bureau of Land Management as outlined under Section 314(a) and (c) of FLPMA and §3833.2.

These "rental fees" are being submitted to cover mining claims comprising a contiguous group.

DATED this 11 day of August, A.D., 2016

  
Brandon Mijal

Subscribed and sworn before me this 11<sup>th</sup> day of AUGUST, A.D., 2016



  
Notary Public

EXHIBIT "A"

RECEIVED  
BLM AZ STATE OFFICE

2016 AUG 15 P 1:52

B.L.M. Data

PHOENIX, ARIZONA

<u>Lode Claim Name</u>	<u>Loc. Date</u>	<u>Book</u>	<u>Pinal County</u>		<u>Filing Date</u>	<u>Serial No.</u>	<u>B.L.M. Data</u>	
			<u>Page(s)</u>	<u>Locator</u>			<u>Date</u>	<u>Locator</u>
Bobbie Jo Perlite No. 1	10/06/85	1314	459-60		10/07/85	AMC245404	11/04/85	Thomas Williams
Amended	01/11/90	1651	501-02		01/15/90		02/08/90	
Bobbie Jo Perlite No. 2	10/06/85	1314	457-58		10/07/85	AMC245405	11/04/85	Thomas Williams
Amended	01/11/90	1651	503-04		01/15/90		02/08/90	
Bobbie Jo Perlite No. 3	10/06/85	1314	455-56		10/07/85	AMC245406	11/04/85	Thomas Williams
Bobbie Jo Perlite No. 4	10/12/85	1315	788-89		10/15/85	AMC245407	11/04/85	Thomas Williams
Bobbie Jo Perlite No. 5	10/12/85	1315	790-91		10/15/85	AMC245408	11/04/85	Thomas Williams
Bobbie Jo Perlite No. 6	10/12/85	1315	792-93		10/15/85	AMC245409	11/04/85	Thomas Williams
Bobbie Jo Perlite No. 7	10/12/85	1315	796-97		10/15/85	AMC245410	11/04/85	Thomas Williams
Bobbie Jo Perlite No. 8	10/12/85	1315	794-95		10/15/85	AMC245411	11/04/85	Thomas Williams
B J No. 9	02/10/90	1657	523-24		02/20/90	AMC301847	03/02/90	Lewis Williams
B J No. 10	04/08/92	1817	118-19		04/09/92	AMC321062	04/30/92	Lewis Williams



STATE OF ARIZONA

COUNTY OF PINAL

SS.

\*\*\*\*\*

AFFIDAVIT OF RENTAL FEE PAYMENT  
For the period  
September 1, 2016 to August 31, 2017

RECEIVED  
BLM AZ STATE OFFICE  
PHOENIX, ARIZONA  
2016 AUG 15 P 1:52

STATE OF NEVADA

COUNTY OF LYON

SS.

Brandon Mijal, being duly sworn, deposes and says that he is a citizen of the United States and more than twenty-one years of age, and resides at 981 South University Park Loop, Reno, Nevada 89512, in Washoe County, State of Nevada, and is personally acquainted with the hereinafter described mining claims situated in the Pioneer Mining District, Pinal County, Arizona, the location notices of which are recorded in the office of the County Recorder of said county as described below:

See Exhibit "A" attached


That the owner of said claims (10 "Guzman" placer claims) is Imerys Perlite USA, Inc., 150 E MAIN STE 320, FERNLEY, NV 89408, and that the enclosed "rental fees" of \$155.00 per 20.00 acres per placer for a total of \$1,550.00 (One Thousand Five Hundred Fifty-Five dollars) were paid by Imerys Perlite USA, Inc., for the purpose of complying with the laws of the United States pertaining to assessment of annual work, and that said claims are being held for the valuable mineral contained therein. This "rental fee" is required in accordance with the Act of October 5, 1992 (Public Law 102-381, 106 Stat. 1374, 1378-79) and is in lieu of the requirements for performing assessment work under 30 U.S.C. 28-28e and for filing an annual Affidavit of Labor with the proper office of the Bureau of Land Management as outlined under Section 314(a) and (c) of FLPMA and §3833.2.

These "rental fees" are being submitted to cover mining claims comprising a contiguous group.

DATED this 11 day of August, A.D., 2016

  
Brandon Mijal

Subscribed and sworn before me this 11<sup>th</sup> day of AUGUST, A.D., 2016

 ROBERT TODD WHITACRE  
NOTARY PUBLIC  
STATE OF NEVADA  
Appt. No. 15-2061-2  
My Appt. Expires July 2, 2019

  
Notary Public

EXHIBIT "A"

The following mining claims are located in Sections 8 & 16, T.2 S., R.12 E., Gila & Salt River Meridian of Pinal, State of Arizona and are duly recorded as indicated below, at the office of the County Recorder, Pinal County, Arizona:

RECEIVED  
BLM PINAL COUNTY RECORDER  
AUG 15 P 1:53

<u>Placer Claim Name</u>	<u>Legal Description</u> <u>Section 8, T2S R12E</u>	<u>Acres</u>	<u>Date</u> <u>Located</u>	<u>Pinal County</u> <u>Book</u>	<u>Page</u>	<u>BLM</u> <u>AMC#</u>
Black Eye	W $\frac{1}{2}$ SE $\frac{1}{4}$ SE $\frac{1}{4}$ NW $\frac{1}{4}$ , SW $\frac{1}{4}$ SE $\frac{1}{4}$ NW $\frac{1}{4}$ , W $\frac{1}{2}$ NW $\frac{1}{4}$ SE $\frac{1}{4}$ NW $\frac{1}{4}$	20.10	06/26/65	423	121	AMC90407
Blueberry	NE $\frac{1}{4}$ SE $\frac{1}{4}$ NW $\frac{1}{4}$ , E $\frac{1}{2}$ NW $\frac{1}{4}$ SE $\frac{1}{4}$ NW $\frac{1}{4}$	20.10	06/26/65	423	116	AMC90406
Dewdrop	E $\frac{1}{2}$ SW $\frac{1}{4}$ NE $\frac{1}{4}$ NW $\frac{1}{4}$ N $\frac{1}{2}$ SW $\frac{1}{4}$ NE $\frac{1}{4}$	20.10	06/26/65	423	114	AMC90411
Divide	SE $\frac{1}{4}$ SE $\frac{1}{4}$ NW $\frac{1}{4}$ SE $\frac{1}{4}$ , NE $\frac{1}{4}$ NE $\frac{1}{4}$ SW $\frac{1}{4}$ SE $\frac{1}{4}$ , N $\frac{1}{2}$ NW $\frac{1}{4}$ SE $\frac{1}{4}$ SE $\frac{1}{4}$ , NW $\frac{1}{4}$ NE $\frac{1}{4}$ SE $\frac{1}{4}$ SE $\frac{1}{4}$ , S $\frac{1}{2}$ SW $\frac{1}{4}$ NE $\frac{1}{4}$ SE $\frac{1}{4}$ , SW $\frac{1}{4}$ SE $\frac{1}{4}$ NE $\frac{1}{4}$ SE $\frac{1}{4}$	20.37	06/26/65	423	122	AMC90414
Havalina	W $\frac{1}{2}$ NE $\frac{1}{4}$ NW $\frac{1}{4}$ SE $\frac{1}{4}$ , SE $\frac{1}{4}$ NW $\frac{1}{4}$ NW $\frac{1}{4}$ SE $\frac{1}{4}$ , N $\frac{1}{2}$ SE $\frac{1}{4}$ NW $\frac{1}{4}$ SE $\frac{1}{4}$ , SE $\frac{1}{4}$ NE $\frac{1}{4}$ NW $\frac{1}{4}$ SE $\frac{1}{4}$ , SW $\frac{1}{4}$ NW $\frac{1}{4}$ NE $\frac{1}{4}$ SE $\frac{1}{4}$ , NW $\frac{1}{4}$ SW $\frac{1}{4}$ NE $\frac{1}{4}$ SE $\frac{1}{4}$	20.40	06/26/65	423	117	AMC90408
Havalina No. 1	N $\frac{1}{2}$ NW $\frac{1}{4}$ NW $\frac{1}{4}$ SE $\frac{1}{4}$ , NE $\frac{1}{4}$ NE $\frac{1}{4}$ SW $\frac{1}{4}$ , E $\frac{1}{2}$ NW $\frac{1}{4}$ NE $\frac{1}{4}$ SW $\frac{1}{4}$	20.20	06/26/65	423	118	AMC90409
Havalina No. 2	E $\frac{1}{2}$ SE $\frac{1}{4}$ SE $\frac{1}{4}$ NW $\frac{1}{4}$ , SW $\frac{1}{4}$ SW $\frac{1}{4}$ NE $\frac{1}{4}$ , W $\frac{1}{2}$ SE $\frac{1}{4}$ SW $\frac{1}{4}$ NE $\frac{1}{4}$	20.15	06/26/65	423	120	AMC90410
I-DO-IT	E $\frac{1}{2}$ SE $\frac{1}{4}$ SW $\frac{1}{4}$ NE $\frac{1}{4}$ , NW $\frac{1}{4}$ SE $\frac{1}{4}$ NE $\frac{1}{4}$ , W $\frac{1}{2}$ SW $\frac{1}{4}$ SE $\frac{1}{4}$ NE $\frac{1}{4}$	20.50	06/26/65	423	119	AMC90412
Look-Out-Wedge	NE $\frac{1}{4}$ NE $\frac{1}{4}$ NW $\frac{1}{4}$ SE $\frac{1}{4}$ , N $\frac{1}{2}$ NW $\frac{1}{4}$ NE $\frac{1}{4}$ SE $\frac{1}{4}$ , SE $\frac{1}{4}$ NW $\frac{1}{4}$ NE $\frac{1}{4}$ SE $\frac{1}{4}$ , W $\frac{1}{2}$ NE $\frac{1}{4}$ NE $\frac{1}{4}$ SE $\frac{1}{4}$ , NE $\frac{1}{4}$ SW $\frac{1}{4}$ NE $\frac{1}{4}$ SE $\frac{1}{4}$ , NW $\frac{1}{4}$ SE $\frac{1}{4}$ NE $\frac{1}{4}$ SE $\frac{1}{4}$	20.40	06/26/65	423	123	AMC90413
<u>Placer Claim Name</u>	<u>Legal Description</u> <u>Section 16, T2S R12E</u>	<u>Acres</u>	<u>Date</u> <u>Located</u>	<u>Pinal County</u> <u>Book</u>	<u>Page</u>	<u>BLM</u> <u>AMC#</u>
Self Protection	SW $\frac{1}{4}$ NE $\frac{1}{4}$ SW $\frac{1}{4}$ NW $\frac{1}{4}$ , W $\frac{1}{2}$ SE $\frac{1}{4}$ SW $\frac{1}{4}$ NW $\frac{1}{4}$ , NW $\frac{1}{4}$ NE $\frac{1}{4}$ NW $\frac{1}{4}$ SW $\frac{1}{4}$ , W $\frac{1}{2}$ E $\frac{1}{2}$ NE $\frac{1}{4}$ SW $\frac{1}{4}$ NW $\frac{1}{4}$ , E $\frac{1}{2}$ NW $\frac{1}{4}$ NE $\frac{1}{4}$ SW $\frac{1}{4}$ NW $\frac{1}{4}$ , E $\frac{1}{2}$ SE $\frac{1}{4}$ NW $\frac{1}{4}$ SW $\frac{1}{4}$ NW $\frac{1}{4}$ , E $\frac{1}{2}$ E $\frac{1}{2}$ SW $\frac{1}{4}$ SW $\frac{1}{4}$ NW $\frac{1}{4}$ , W $\frac{1}{2}$ NE $\frac{1}{4}$ SE $\frac{1}{4}$ SW $\frac{1}{4}$ NW $\frac{1}{4}$ , E $\frac{1}{2}$ NE $\frac{1}{4}$ NW $\frac{1}{4}$ NW $\frac{1}{4}$ SW $\frac{1}{4}$	20.00	01/22/51	42	362	AMC89203

STATE OF ARIZONA

COUNTY OF PINAL

)  
) SS.  
)

\*\*\*\*\*

AFFIDAVIT OF RENTAL FEE PAYMENT

For the period

September 1, 2016 to August 31, 2017

STATE OF NEVADA

COUNTY OF LYON

)  
) SS.  
)

Brandon Mijal, being duly sworn, deposes and says that he is a citizen of the United States and more than twenty-one years of age, and resides at 981 South University Park Loop, Reno, Nevada 89512, in Washoe County, State of Nevada, and is personally acquainted with the hereinafter described mining claims situated in the Pioneer Mining District, Pinal County, Arizona, the location notices of which are recorded in the office of the County Recorder of said county as described below:


See Exhibit "A" (7 pages) attached


That the owner of said claims (2 millsites and 135 lodes formerly known as the Nord claims) is Imerys Perlite USA, Inc., and that the enclosed "rental fees" of \$155.00 per claim for a total of \$21,235.00 (Twenty One Thousand Two Hundred Thirty Five dollars) were paid by Imerys Perlite USA, Inc., 150 E MAIN STE 320, FERNLEY, NV 89408, for the purpose of complying with the laws of the United States pertaining to assessment of annual work, and that said claims are being held for the purpose of mining (on lode claims) and milling (on millsites) perlite ore which is mined on our lode claims. This "rental fee" is required in accordance with the Act of October 5, 1992 (Public Law 102-381, 106 Stat. 1374, 1378-79) and is in lieu of the requirements for performing assessment work under 30 U.S.C. 28-28e and for filing an annual Affidavit of Labor with the proper office of the Bureau of Land Management as outlined under Section 314(a) and (c) of FLPMA and §3833.2.

DATED this 11 day of August, A.D., 2016

  
Brandon Mijal

Subscribed and sworn before me this 11<sup>TH</sup> day of AUGUST, A.D., 2016



  
Notary Public

RECEIVED  
BLM AZ STATE OFFICE  
2016 AUG 15 PM 1:53  
PHOENIX, ARIZONA

EXHIBIT "A"  
(Page 1 of 7)

RECEIVED  
CLERK OF STATE OFFICE  
2016 AUG 15 P 1:53  
PHOENIX, ARIZONA

The following mining claims are located in Pinal County, State of Arizona, the location of which is recorded in the office of the County Recorder of said County as described below:

<u>Claim Name</u>	<u>Book/Docket</u>	<u>Page(s)</u>	<u>BLM Serial #</u>
ROSEMARIE No. 6 (situate in Sec.8)	507	87	AMC 66079
Candy Rock Fraction lode (situate in Sec. 16)	1556	712-713	AMC 289764
Lucero millsite (situate in Sec. 4)	1786	558-559	AMC 319070
Cynthia & John millsite (situate in Sec. 4)	993	426-427	AMC 94571

All claims are located in T.2 S., R.12 E., G. & S.R.M.

EXHIBIT "A", cont'd...  
(Page 2 of 7)

The following lode mining claims are located in Secs. 8 & 9, T.2 S., R.12 E., Gila & Salt River Meridian, County of Pinal, State of Arizona:

RECEIVED  
STATE OFFICE  
2016 AUG 15 P 1:53

<u>Lode Claim Name</u>	<u>Recorded</u>		<u>Page</u>	<u>Serial</u>
	<u>Book</u>			
ROSEMARIE No. 1	500		414	AMC66078
Amended	507		86	
ROSEMARIE No. 7	500		420	AMC66080
Amended	507		88	
ROSEMARIE No. 8	500		421	AMC66081
Amended	507		89	
Amended	Doc. 1082-045			
ROSEMARIE No. 9	500		422	AMC66082
Amended	507		90	
ROSEMARIE No. 10	500		423	AMC66083
Amended	507		91	
ROSEMARIE No. 12	500		425	AMC66084
Amended	507		92	
Amended	Doc. 1082-047			
ROSEMARIE No. 13 EXCP	500		426	AMC66085
Amended	507		93	
ROSEMARIE No. 14	500		427	AMC66086
Amended	507		94	



## EXHIBIT "A", cont'd...

(Page 3 of 7)

The following mining claims are located in Secs. 27, 28, 32, 33 & 34, T.2 S., R.12 E., and Secs. 37 & 38, T.2 S., R.12 E., Gila & Salt River Meridian, County of Pinal, State of Arizona:

RECEIVED  
BLM AZ STATE OFFICE

2016 AUG 15 P 1:53

<u>Lode Claim Name</u>	<u>Book</u>	<u>Page</u>	<u>B.L.M. Serial</u>
Hal #1	1382	220-221	AMC259557
Hal #2	1382	222-223	AMC259558
Hal #3	1382	224-225	AMC259559
Hal #4	1382	226-227	AMC259560
Hal #5	1382	228-229	AMC259561
Hal #6	1382	230-231	AMC259562
Hal #7	1382	232-233	AMC259563
Hal #8	1382	234-235	AMC259564
Hal #9	1382	236-237	AMC259565
Hal #10	1382	238-239	AMC259566
Hal #11	1382	240-241	AMC259567
Hal #12	1382	242-243	AMC259568
Hal #13	1382	244-245	AMC259569
Hal #14	1382	246-247	AMC259570
Hal #15	1382	248-249	AMC259571
Hal #16	1382	250-251	AMC259572
Hal #17	1382	252-253	AMC259573
Hal #18	1382	254-255	AMC259574
Hal #19	1382	256-257	AMC259575
Hal #20	1382	258-259	AMC259576
Hal #21	1382	260-261	AMC259577
Hal #22	1382	262-263	AMC259578
Hal #23	1382	264-265	AMC259579
Hal #24	1382	266-267	AMC259580
Hal #25	1382	268-269	AMC259581
Hal #26	1382	270-271	AMC259582
Hal #27	1382	272-273	AMC259583
Hal #28	1832	274-275	AMC259584
Hal #29	1382	276-277	AMC259585
Hal #30	1382	278-279	AMC259586
Hal #31	1382	280-281	AMC259587
Hal #32	1382	282-283	AMC259588
Hal #33	1382	284-285	AMC259589
Hal #34	1382	286-287	AMC259590
Hal #35	1382	288-289	AMC259591
Hal #36	1382	290-291	AMC259592
Tekoa #9	1382	410-411	AMC259652
Tekoa #10	1382	412-413	AMC259653
Tekoa #11	1382	414-415	AMC259654
Tekoa #12	1382	416-417	AMC259655
Tekoa #13	1382	418-419	AMC259656

PHOENIX, ARIZONA

EXHIBIT "A", cont'd...  
(Page 4 of 7)

The following mining claims are located in Sec. 16, 17 & 20, T.2 S., R.12 E., Gila & Pinal, State of Arizona:

RECEIVED  
BLM PINAL COUNTY OFFICE  
2016 AUG 15 P 1:53

<u>Lode Claim Name</u>	<u>Book</u>	<u>Page</u>	<u>B.L.M. Serial</u>
Magic #1	1382	292-293	AMC259593
Magic #2	1382	294-295	AMC259594
Magic #3	1382	296-297	AMC259595
Magic #4	1382	298-299	AMC259596
Magic #5	1382	300-301	AMC259597
Magic #6	1382	302-303	AMC259598
Magic #7	1382	304-305	AMC259599
Magic #8	1382	306-307	AMC259600
Magic #9	1382	308-309	AMC259601
Magic #10	1382	310-311	AMC259602
Magic #11	1382	312-313	AMC259603
Magic #12	1382	314-315	AMC259604
Magic #13	1382	316-317	AMC259605
Magic #14	1382	318-319	AMC259606
Magic #15	1382	320-321	AMC259607
Magic #23	1382	336-337	AMC259615
Magic #24	1382	338-339	AMC259616
Magic #25	1382	340-341	AMC259617
Magic #26	1382	342-343	AMC259618
Magic #27	1556	710-711	AMC289765

EXHIBIT "A", cont'd...  
(Page 5 of 7)

The following mining claims are located in Sec. 12, T.2 S., R.11 E. and Secs. 7 & 8, T.2 S., R.12 E. of the Pinal Meridian, County of Pinal, State of Arizona:

RECEIVED  
B.L.M. & ZONING OFFICE  
2016 AUG 15 P 1:53

<u>Lode Claim Name</u>	<u>Recorded</u>		<u>B.L.M. Serial</u>
	<u>Book</u>	<u>Page</u>	
Seattle #1	1382	344-345	AMC259619
Seattle #2	1382	346-347	AMC259620
Seattle #3	1382	348-349	AMC259621
Seattle #4	1382	350-351	AMC259622
Seattle #5	1382	352-353	AMC259623
Seattle #6	1382	354-355	AMC259624
Seattle #7	1382	356-357	AMC259625
Seattle #8	1382	358-359	AMC259626
Seattle #9	1382	360-361	AMC259627
Seattle #10	1382	362-363	AMC259628
Seattle #11	1382	364-365	AMC259629
Seattle #12	1382	366-367	AMC259630
Seattle #13	1382	368-369	AMC259631
Seattle #14	1382	370-371	AMC259632
Seattle #15	1382	372-373	AMC259633
Seattle #16	1382	374-375	AMC259634
Seattle #17	1382	376-377	AMC259635
Seattle #18	1382	378-379	AMC259636
Seattle #19	1382	380-381	AMC259637
Seattle #20	1382	382-383	AMC259638
Seattle #21	1382	384-385	AMC259639
Seattle #22	1382	386-387	AMC259640
Seattle #23	1382	388-389	AMC259641
Seattle #24	1382	390-391	AMC259642
Seattle #25	1382	392-393	AMC259643

PHOENIX, ARIZONA

EXHIBIT "A", cont'd...  
(Page 6 of 7)

The following mining claims are located in Secs. 8, 17 and 18, T.2 S., R.12 E., Gila & Salt River Meridian, County of Pinal, State of Arizona:

RECEIVED  
BLM AZ STATE OFFICE  
2016 AUG 15 P 1:53

<u>Lode Claim Name</u>	<u>Recorded</u>		<u>B.L.M. Serial #</u>
	<u>Book</u>	<u>Page</u>	
Sil-Flo No. 1	1420	465-466	AMC265778
Sil-Flo No. 2	1420	467-468	AMC265779
Sil-Flo No. 3	1420	469-470	AMC265780
Sil-Flo No. 4	1420	471-472	AMC265781
Sil-Flo No. 5	1420	473-474	AMC265782
Sil-Flo No. 6	1420	475-476	AMC265783
Sil-Flo No. 7	1420	477-478	AMC265784
Sil-Flo No. 8	1420	479-480	AMC265785
Sil-Flo No. 9	1420	481-482	AMC265786
Sil-Flo No. 10	1420	483-484	AMC265787
Sil-Flo No. 11	1420	485-486	AMC265788
Sil-Flo No. 12	1420	487-488	AMC265789
Sil-Flo No. 13	1420	489-490	AMC265790
Sil-Flo No. 14	1420	491-492	AMC265791
Sil-Flo No. 15	1420	493-494	AMC265792
Sil-Flo No. 16	1420	495-496	AMC265793
Sil-Flo No. 17	1420	497-498	AMC265794
Sil-Flo No. 18	1420	499-500	AMC265795

EXHIBIT "A", cont'd...

(Page 7 of 7)

The following mining claims are located in Secs. 15, 16, 21 and 22, T.2 S., R.12 E., G&S Salt River Meridian, County of Pinal, State of Arizona:

RECEIVED  
BLM AZ STATE OFFICE

2016 AUG 15 P 1:53

<u>Lode Claim Name</u>	<u>Recorded</u>		<u>B.L.M. Serial #</u>
	<u>Book</u>	<u>Page</u>	
Sil-Flo No. 19	1420	501-502	AMC265796
Sil-Flo No. 20	1420	503-504	AMC265797
Sil-Flo No. 21	1420	505-506	AMC265798
Sil-Flo No. 22	1420	507-508	AMC265799
Sil-Flo No. 23	1420	509-510	AMC265800
Sil-Flo No. 24	1420	511-512	AMC265801
Sil-Flo No. 25	1420	513-514	AMC265802
Sil-Flo No. 26	1420	515-516	AMC265803
Sil-Flo No. 27	1420	517-518	AMC265804
Sil-Flo No. 28	1420	519-520	AMC265805
Sil-Flo No. 29	1420	521-522	AMC265806
Sil-Flo No. 30	1420	523-524	AMC265807
Sil-Flo No. 31	1420	525-526	AMC265808
Sil-Flo No. 32	1420	527-528	AMC265809
Sil-Flo No. 33	1420	529-530	AMC265810
Sil-Flo No. 34	1420	531-532	AMC265811
Sil-Flo No. 35	1420	533-534	AMC265812
Sil-Flo No. 36	1396	458-459	AMC262396
Amended	1420	535-536	
Sil-Flo No. 37	1396	460-461	AMC262397
Amended	1420	537-538	
Volcano No. 12R	1396	462-463	AMC262398
Amended	1420	539-540	
(Amended name – Sil Flo No. 38)			
Sil-Flo No. 39	1420	541-542	AMC265813



STATE OF ARIZONA

COUNTY OF PINAL

)  
) SS.

\*\*\*\*\*

AFFIDAVIT OF RENTAL FEE PAYMENT  
For the period  
September 1, 2016 to August 31, 2017

STATE OF NEVADA

COUNTY OF LYON

)  
) SS.

Brandon Mijal, being duly sworn, deposes and says that he is a citizen of the United States and more than twenty-one years of age, and resides at 981 South University Park Loop, Reno, Nevada 89512, in Washoe County, State of Nevada, and is personally acquainted with the hereinafter described mining claims situated in the Pioneer Mining District, Pinal County, Arizona, the location notices of which are recorded in the office of the County Recorder of said county as described below:

See Exhibit "A" attached

That the owner of said claims (7 "Guzman" lode claims) is Imerys Perlite USA, Inc., 150 E MAIN STE 320, FERNLEY, NV 89408, and that the enclosed "rental fees" of \$155.00 per claim for a total of \$1085.00 (One Thousand Eighty Five dollars) were paid by Imerys Perlite USA, Inc., for the purpose of complying with the laws of the United States pertaining to assessment of annual work, and that said claims are being held for the valuable mineral contained therein. This "rental fee" is required in accordance with the Act of October 5, 1992 (Public Law 102-381, 106 Stat. 1374, 1378-79) and is in lieu of the requirements for performing assessment work under 30 U.S.C. 28-28e and for filing an annual Affidavit of Labor with the proper office of the Bureau of Land Management as outlined under Section 314(a) and (c) of FLPMA and §3833.2.

These "rental fees" are being submitted to cover mining claims comprising a contiguous group.

DATED this 11 day of August, A.D., 2016

RECEIVED  
BLM AZ STATE OFFICE  
PHOENIX, ARIZONA  
2016 AUG 15 P 1:53

Brandon Mijal  
Brandon Mijal

Subscribed and sworn before me this 11<sup>th</sup> day of AUGUST, A.D., 2016

ROBERT TODD WHITACRE  
NOTARY PUBLIC  
STATE OF NEVADA  
Appt. No. 15-2061-2  
My Appt. Expires July 2, 2019

Robert Todd Whitacre  
Notary Public

**EXHIBIT "A"**

The following mining claims are located in Sections 8 & 9, T.2 S., R.12 E., Gila & Salt River Meridian, County of Pinal, State of Arizona and are duly recorded as indicated below, at the office of the County Recorder, Pinal County, Arizona:

RECEIVED  
BLM AZ STATE OFFICE  
2011 AUG 15 P 1:53

**PHOENIX, ARIZONA**

<u>Lode Name</u>	<u>Book</u>	<u>Page(s)</u>	<u>B.L.M. Serial #</u>	<u>Location Date</u>
I-DO-IT	53	414	AMC87677	4/13/45
Amended	443	89		
2nd Amended	1618	373-374		
LA CHOLLA	54	119	AMC87678	12/17/45
Amended	1618	375-376		
HAVALINA No. 2	53	428	AMC87679	6/04/45
Amended	443	88		
2nd Amended	1618	381-382		
HAVALINA	53	427	AMC87680	4/11/45
Amended	1618	379-380		
ATOMIC BOMB	54	43	AMC87683	11/13/45
Amended	1618	377-378		
CRUZALITE	438	246	AMC87684	11/04/65
Amended	1618	387-388		
MARKIE'S FRACTION	267	500	AMC87685	5/01/60
Amended	1618	389-390		

STATE OF ARIZONA  
COUNTY OF MARICOPA

)  
) SS.

\*\*\*\*\*

AFFIDAVIT OF RENTAL FEE PAYMENT  
For the period  
September 1, 2016 to August 31, 2017

STATE OF NEVADA  
COUNTY OF LYON

)  
) SS.

Brandon Mijal, being duly sworn, deposes and says that he is a citizen of the United States and more than twenty-one years of age, and resides at 981 South University Park Loop, Reno, Nevada 89512, in Washoe County, State of Nevada, and is personally acquainted with the hereinafter described mining claims situated in the location notices of which are recorded in the office of the County Recorder of said county as described below:

See Exhibit "A" attached


That the owner of said claims (28 "Desert" lode mining claims) is Michel D. Houseman., 150 E MAIN ST STE 320, FERNLEY NV 89408-7713, and that the enclosed "rental fees" of \$155.00 per claim for a total of \$4340.00 (Four Thousand Three Hundred Forty dollars) were paid by Imerys Perlite USA, Inc., for the purpose of complying with the laws of the United States pertaining to assessment of annual work, and that said claims are being held for the valuable mineral contained therein. This "rental fee" is required in accordance with the Act of October 5, 1992 (Public Law 102-381, 106 Stat. 1374, 1378-79) and is in lieu of the requirements for performing assessment work under 30 U.S.C. 28-28e and for filing an annual Affidavit of Labor with the proper office of the Bureau of Land Management as outlined under Section 314(a) and (c) of FLPMA and §3833.2.

These "rental fees" are being submitted to cover mining claims comprising a contiguous group.

DATED this 11 day of August, A.D., 2016

Brandon Mijal  
Brandon Mijal  
RECEIVED  
BLM AZ STATE OFFICE  
PHOENIX, ARIZONA  
2016 AUG 15 P 1:53

Subscribed and sworn before me this 11<sup>th</sup> day of August, A.D., 2016



Robert Todd Whitacre  
Notary Public

EXHIBIT "A"

The following mining claims are located in Sections 3, 34 & 35, T.6 & 7 N., R.1 W., Gila & Salt River Meridian, County of Maricopa, State of Arizona and are duly recorded as indicated below, at the office of the County Recorder for Maricopa and Yavapai Counties as applicable:

RECEIVED  
 COUNTY RECORDER  
 PHOENIX, ARIZONA  
 2011 AUG 15 P 1:54

<u>AMC Number</u>	<u>Co. Docket No.</u>	<u>Claim Name</u>	<u>TWP</u>	<u>RANGE</u>	<u>SECTION</u>	<u>DATE</u>
AMC414922	2012-0293823	Desert No. 01	7N	1W	34	3/9/12
AMC414923	2012-0293824	Desert No. 02	7N	1W	34	3/9/12
AMC414924	2012-0293825	Desert No. 03	7N	1W	34	3/8/12
AMC414925	2012-0293826	Desert No. 04	7N	1W	34	3/9/12
AMC414926	2012-0293827	Desert No. 05	7N	1W	34	3/7/12
AMC414927	2012-0293828	Desert No. 06	7N	1W	34	3/7/12
AMC414928	2012-0293829	Desert No. 07	7N	1W	34/35	3/8/12
AMC414929	2012-0293830	Desert No. 08	7N	1W	35	3/8/12
AMC414930	2012-0293831	Desert No. 09	7N	1W	35	3/8/12
AMC414931	2012-0293832	Desert No. 10	7N	1W	35	3/8/12
AMC414932	2012-0293833	Desert No. 11	6N	1W	3	3/9/12
AMC414933	2012-0293834	Desert No. 12	6N	1W	3	3/9/12
AMC414934	2012-0293835	Desert No. 13	6N	1W	3	3/9/12
AMC414935	2012-0293836	Desert No. 14	6N	1W	3	3/9/12
AMC414936	2012-0293837	Desert No. 15	6N	1W	3	3/7/12
AMC414937	2012-0293838	Desert No. 16	6N	1W	3	3/7/12
AMC414938	2012-0293839	Desert No. 21	6N	1W	3	3/10/12
AMC414939	2012-0293840	Desert No. 22	6N	1W	3	3/10/12
AMC414940	2012-0293841	Desert No. 23	6N	1W	3	3/10/12
AMC414941	2012-0293842	Desert No. 24	6N	1W	3	3/10/12
AMC414942	2012-0293843	Desert No. 25	6N	1W	3	3/10/12
AMC414943	2012-0293844	Desert No. 26	6N	1W	3	3/10/12
AMC414944	2012-0293845	Desert No. 31	6N	1W	3	3/10/12
AMC414945	2012-0293846	Desert No. 32	6N	1W	3	3/10/12
AMC414946	2012-0293847	Desert No. 33	6N	1W	3	3/10/12
AMC414947	2012-0293848	Desert No. 34	6N	1W	3	3/10/12
AMC414948	2012-0293849	Desert No. 35	6N	1W	3	3/10/12
AMC414949	2012-0293850	Desert No. 36	6N	1W	3	3/10/12

STATE OF ARIZONA )  
 )  
COUNTY OF YAVAPAI ) SS.

\*\*\*\*\*

AFFIDAVIT OF RENTAL FEE PAYMENT  
For the period  
September 1, 2016 to August 31, 2017

STATE OF NEVADA )  
 )  
COUNTY OF LYON ) SS.

Brandon Mijal, being duly sworn, deposes and says that he is a citizen of the United States and more than twenty-one years of age, and resides at 981 South University Park Loop, Reno, Nevada 89512, in Washoe County, State of Nevada, and is personally acquainted with the hereinafter described mining claims situated in the Red Picacho Mining District, Yavapai County, Arizona, the location notices of which are recorded in the office of the County Recorder of said county as described below:

See Exhibit "A" attached

That the owner of said claims (9 "Desert" lode claims) is Michel D. Houseman, 150 E MAIN ST STE 320, FERNLEY, NV 89408-7713, and that the enclosed "rental fees" of \$155.00 per claim for a total of \$1395.00 (One Thousand Three Hundred Ninety Five dollars) were paid by Imerys Perlite USA, Inc., for the purpose of complying with the laws of the United States pertaining to assessment of annual work, and that said claims are being held for the valuable mineral contained therein. This "rental fee" is required in accordance with the Act of October 5, 1992 (Public Law 102-381, 106 Stat. 1374, 1378-79) and is in lieu of the requirements for performing assessment work under 30 U.S.C. 28-28e and for filing an annual Affidavit of Labor with the proper office of the Bureau of Land Management as outlined under Section 314(a) and (c) of FLPMA and §3833.2.


These "rental fees" are being submitted to cover mining claims comprising a contiguous group

DATED this 11 day of August, A.D., 2016

Brandon Mijal

RECEIVED  
BLM AZ STATE OFFICE  
AUG 15 11:54  
PHOENIX ARIZONA

Subscribed and sworn before me this 11<sup>th</sup> day of AUGUST, A.D., 2016



Robert Todd Whitacre  
Notary Public



EXHIBIT "A"

The following mining claims are located in Sections 34 & 35, T.7 N., R.1 W., Gila & Salt River Meridian, County of Yavapai, State of Arizona and are duly recorded as indicated below, at the office of the County Recorder, Yavapai County, Arizona.

RECEIVED  
BLM AZ STATE OFFICE  
MAY 15 11:50

PHOENIX, ARIZONA

<u>AMC Number</u>	<u>Claim Name</u>	<u>Co. Docket No.</u>	<u>Book</u>	<u>Page</u>	<u>TWP</u>	<u>RNG</u>	<u>SEC</u>
AMC414923	Desert No. 2	2012-0019249	4873	144	7N	1W	34
AMC414924	Desert No. 3	2012-0019250	4873	145	7N	1W	34
AMC414925	Desert No. 4	2012-0019251	4873	146	7N	1W	34
AMC414926	Desert No. 5	2012-0019252	4873	147	7N	1W	34
AMC414927	Desert No. 6	2012-0019253	4873	148	7N	1W	34
AMC414928	Desert No. 7	2012-0019254	4873	149	7N	1W	34 & 35
AMC414929	Desert No. 8	2012-0019255	4873	150	7N	1W	35
AMC414930	Desert No. 9	2012-0019256	4873	151	7N	1W	35
AMC414931	Desert No. 10	2012-0019257	4873	152	7N	1W	35

RT 277  
1600  
0815  
D

Insert shipping document

Extremely Urgent


ORIGIN ID:NFLA (775) 575-2536  
TODD WHITACRE - MINE PLANNING  
150 E MAIN ST, STE 320  
FERNLEY, NV 89408  
UNITED STATES US

SHIP DATE: 12AUG16  
ACTWGT: 0.50 LB  
CAD: 104782915ANET3790  
BILL SENDER

TO ARIZONA STATE OFFICE  
US BUREAU OF LAND MANAGEMENT  
ONE NORTH CENTRAL AVENUE  
STE 800  
PHOENIX AZ 85004

(602) 417-9200 REF AZ BLM 2016  
INV PO: DEPT:

54411137014EB



MON - 15 AUG 3:00P  
STANDARD OVERNIGHT

TRK# 7769 8436 7135  
0201

WP ZSYA

85004  
AZ-US PHX



**United States Department of the Interior**  
**Bureau of Land Management**  
 DIV OF LANDS, MINRLS & ENERGY  
 ONE N CENTRAL AVE  
 PHOENIX, AZ 85004 -4427  
 Phone: 602-417-9200

Receipt

No: 3631954

<b>Transaction #:</b> 3735761	
<b>Date of Transaction:</b> 08/16/2016	
<b>CUSTOMER:</b>	
IMERYS PERLITE USA INC 150 E MAIN ST STE 320 FERNLEY, NV 89408-7713 US	

LINE #	QTY	DESCRIPTION	REMARKS	UNIT PRICE	TOTAL
1	1.00	LOCATABLE MINERALS / MINING CLAIMS- NOT NEW-UNADJUD, ONE AUTH NO. ONLY / MINING CLAIM MONEY RECEIVED CASES: AMC66077/\$31620.00	MIANT FEE 2017 - 195	- n/a -	31620.00
<b>TOTAL:</b>					<b>\$31,620.00</b>

PAYMENT INFORMATION					
1	AMOUNT:	31620.00	POSTMARKED:	08/12/2016	
	TYPE:	CHECK	RECEIVED:	08/15/2016	
	CHECK NO:	600038463			
	NAME:	IMERYS FILTRATION MINERALS INC 1732 N 1ST ST SUITE 450 SAN JOSE CA 95112 US			

<b>REMARKS</b>

This receipt was generated by the automated BLM Collections and Billing System and is a paper representation of a portion of the official electronic record contained therein.



> Mine Planning & Exploration  
on behalf of Imerys Perlite USA, Inc

August 12, 2015

Bureau of Land Management  
Arizona State Office  
One North Central Avenue, Ste 800  
Phoenix, AZ 85004-4427

To whom it may concern:

Enclosed are seven (7) "Affidavit of Rental Fee Payment" for the period September 1, 2015 to August 31, 2016 with Exhibits "A" attached. These Affidavits pertain to the claims of Imerys Perlite USA, Inc. as follows:

- Harborlite – 2 lodes, 1 mill site
- Bobbie Jo – 10 lodes
- Guzman – 10 placers
- Nord - 135 lodes, 2 mill sites
- Guzman - 7 Lode claims
- Desert - 28 Lode claims (Maricopa and Yavapai Counties)

We are enclosing our check in the amount of \$31,620.00 representing the fee for filing based on 2015 Maintenance fees for these 195 claims. Please acknowledge receipt of these rental fees.

Sincerely,

Todd Whitacre  
Lands & Reclamation Manager

**RECEIPT # 3370924**

Enclosures: Seven (7) Affidavits of Maintenance Fee Payment; Check No. 600025897

	66076
	303417
259557	317479
289764	245404
265778	<b>301847</b>
262396	321062
87677	90404
414922	89202
	289764
	319070
	94569

RECEIVED  
 BUREAU OF LAND MANAGEMENT  
 PHOENIX, ARIZONA  
 AUG 18 AM 9:11

INTERED  
 AUG 21 2015  
 BY: *Roman*

STATE OF ARIZONA

COUNTY OF PINAL

)  
)  
)  
SS.

\*\*\*\*\*

AFFIDAVIT OF RENTAL FEE PAYMENT

For the period

September 1, 2015 to August 31, 2016

STATE OF NEVADA

COUNTY OF LYON

)  
)  
)  
SS.

Brandon Mijal, being duly sworn, deposes and says that he is a citizen of the United States and more than twenty-one years of age, and resides at 981 South University Park Loop, Reno, Nevada 89512, in Washoe County, State of Nevada, and is personally acquainted with the hereinafter described mining claims situated in the Pioneer Mining District, Pinal County, Arizona, the location notices of which are recorded in the office of the County Recorder of said county as described below:

See Exhibit "A" attached

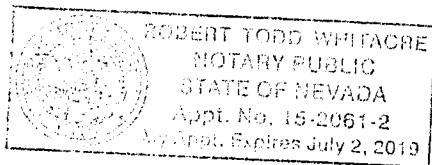
That the owner of said claims (2 lode claims and 1 millsite) is Imerys Perlite USA, Inc., and that the enclosed "rental fees" of \$155.00 per claim for a total of \$465.00 (Four Hundred Sixty Five dollars) were paid by Imerys Perlite USA, Inc., 150 E MAIN STE 320, FERNLEY NV, 89408, for the purpose of complying with the laws of the United States pertaining to assessment of annual work, and that said lode claims are being held for the valuable mineral contained therein and the millsite for the purpose of enhancing a fines containment area in conjunction with the mining operation. This "rental fee" is required in accordance with the Act of October 5, 1992 (Public Law 102-381, 106 Stat. 1374, 1378-79) and is in lieu of the requirements for performing assessment work under 30 U.S.C. 28-28e and for filing an annual Affidavit of Labor with the proper office of the Bureau of Land Management as outlined under Section 314(a) and (c) of FLPMA and §3833.2.

DATED this 17th day of August, A.D., 2015

RECEIVED  
BLM-AZ COUNTY OFFICE  
2015 AUG 18 A 9:41  
DIRECTOR, ARIZONA  
BRANDON MIJAL

Brandon Mijal  
Notary Public  
Robert Todd Whitacre  
Notary Public

Subscribed and sworn before me this 17th day of AUGUST, A.D., 2015





**EXHIBIT "A"**

The following mining claims are located in Secs. 4, 8 & 9, T.2 S., R.12 E., G. & S.R.M., Pioneer Mining District, Pinal County, State of Arizona, the Location Notices are recorded in the office of the County Recorder of said county as described below:

<u>Claim Name</u>	<u>Docket</u>	<u>Page(s)</u>	<u>B.L.M. Serial #</u>
FORGOTTEN WEDGE lode	374	545	AMC66077 —
MARY T. FRACTION lode	1668	450-451	AMC303417 —
HARBORLITE MILLSITE NO. 3A Amended	1781 1797	639-640 124-125	AMC317479 —

RECEIVED  
PINAL COUNTY RECORDER'S OFFICE  
2015 AUG 18 A 9:44  
PHOENIX, ARIZONA

STATE OF ARIZONA )  
 )  
COUNTY OF PINAL ) SS.

\*\*\*\*\*

AFFIDAVIT OF RENTAL FEE PAYMENT  
For the period  
September 1, 2015 to August 31, 2016

STATE OF NEVADA )  
 )  
COUNTY OF LYON ) SS.

Brandon Mijal, being duly sworn, deposes and says that he is a citizen of the United States and more than twenty-one years of age, and resides at 981 South University Park Loop, Reno, Nevada 89512, in Washoe County, State of Nevada, and is personally acquainted with the hereinafter described mining claims situated in the Pioneer Mining District, Pinal County, Arizona, the location notices of which are recorded in the office of the County Recorder of said county as described below:

See Exhibit "A" attached

That the owner of said claims (10 lode claims) is Imerys Perlite USA, Inc, and that the enclosed "rental fees" of \$155.00 per claim for a total of \$1,550.00 (One Thousand Five Hundred Fifty dollars) were paid by Imerys Perlite USA, Inc., 150 E MAIN STE 320, FERNLEY, NV 89408, for the purpose of complying with the laws of the United States pertaining to assessment of annual work, and that said claims are being held for the valuable mineral contained therein. This "rental fee" is required in accordance with the Act of October 5, 1992 (Public Law 102-381, 106 Stat. 1374, 1378-79) and is in lieu of the requirements for performing assessment work under 30 U.S.C. 28-28e and for filing an annual Affidavit of Labor with the proper office of the Bureau of Land Management as outlined under Section 314(a) and (c) of FLPMA and §3833.2.

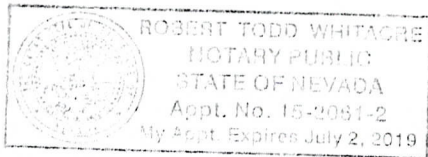
These "rental fees" are being submitted to cover mining claims comprising a contiguous group.

DATED this 17th day of August, A.D., 2015

  
Brandon Mijal

RECEIVED  
BLM AZ STATE SERVICE  
2015 AUG 18 A 9:44  
PINAL COUNTY ARIZONA

Subscribed and sworn before me this 17th day of AUGUST, A.D., 2015



  
Notary Public

**EXHIBIT "A"**

<u>Lode Claim Name</u>	<u>Loc. Date</u>	<u>Pinal County</u>			<u>B.L.M. Data</u>		<u>Locator</u>
		<u>Book</u>	<u>Page(s)</u>	<u>Filing Date</u>	<u>Serial No.</u>	<u>Date</u>	
Bobbie Jo Perlite No. 1	10/06/85	1314	459-60	10/07/85	AMC245404	11/04/85	Thomas Williams
Amended	01/11/90	1651	501-02	01/15/90		02/08/90	
Bobbie Jo Perlite No. 2	10/06/85	1314	457-58	10/07/85	AMC245405	11/04/85	Thomas Williams
Amended	01/11/90	1651	503-04	01/15/90		02/08/90	
Bobbie Jo Perlite No. 3	10/06/85	1314	455-56	10/07/85	AMC245406	11/04/85	Thomas Williams
Bobbie Jo Perlite No. 4	10/12/85	1315	788-89	10/15/85	AMC245407	11/04/85	Thomas Williams
Bobbie Jo Perlite No. 5	10/12/85	1315	790-91	10/15/85	AMC245408	11/04/85	Thomas Williams
Bobbie Jo Perlite No. 6	10/12/85	1315	792-93	10/15/85	AMC245409	11/04/85	Thomas Williams
Bobbie Jo Perlite No. 7	10/12/85	1315	796-97	10/15/85	AMC245410	11/04/85	Thomas Williams
Bobbie Jo Perlite No. 8	10/12/85	1315	794-95	10/15/85	AMC245411	11/04/85	Thomas Williams
B J No. 9	02/10/90	1657	523-24	02/20/90	AMC301847	03/02/90	Lewis Williams
B J No. 10	04/08/92	1817	118-19	04/09/92	AMC321062	04/30/92	Lewis Williams

RECEIVED  
 BLM AT STATE OFFICE  
 2015 AUG 18 A 9:41  
 PUEBLO, ARIZONA

STATE OF ARIZONA )  
 )  
 ) SS.  
COUNTY OF PINAL )

\*\*\*\*\*

AFFIDAVIT OF RENTAL FEE PAYMENT  
For the period  
September 1, 2015 to August 31, 2016

STATE OF NEVADA )  
 )  
 ) SS.  
COUNTY OF LYON )

Brandon Mijal, being duly sworn, deposes and says that he is a citizen of the United States and more than twenty-one years of age, and resides at 981 South University Park Loop, Reno, Nevada 89512, in Washoe County, State of Nevada, and is personally acquainted with the hereinafter described mining claims situated in the Pioneer Mining District, Pinal County, Arizona, the location notices of which are recorded in the office of the County Recorder of said county as described below:

See Exhibit "A" attached

That the owner of said claims (10 "Guzman" placer claims) is Imerys Perlite USA, Inc., 150 E MAIN STE 320, FERNLEY, NV 89408, and that the enclosed "rental fees" of \$155.00 per 20.00 acres per placer for a total of \$2,945.00 (Two Thousand Nine Hundred Forty Five dollars) were paid by Imerys Perlite USA, Inc., for the purpose of complying with the laws of the United States pertaining to assessment of annual work, and that said claims are being held for the valuable mineral contained therein. This "rental fee" is required in accordance with the Act of October 5, 1992 (Public Law 102-381, 106 Stat. 1374, 1378-79) and is in lieu of the requirements for performing assessment work under 30 U.S.C. 28-28e and for filing an annual Affidavit of Labor with the proper office of the Bureau of Land Management as outlined under Section 314(a) and (c) of FLPMA and §3833.2.

These "rental fees" are being submitted to cover mining claims comprising a contiguous group.

DATED this 17th day of August, A.D., 2015

  
Brandon Mijal

RECEIVED  
BLM AZ STATE OFFICE  
2015 AUG 18 A 9:40  
PHOENIX, ARIZONA

Subscribed and sworn before me this 17th day of AUGUST, A.D., 2015

ROBERT TODD WHITACRE  
NOTARY PUBLIC  
STATE OF NEVADA  
Appr. No. 15-2051-2  
My Appr. Expires July 2, 2019

  
Notary Public

EXHIBIT "A"

The following mining claims are located in Sections 8 & 16, T.2 S., R.12 E., Gila & Salt River Meridian, County of Pinal, State of Arizona and are duly recorded as indicated below, at the office of the County Recorder, Pinal County, Arizona:

<u>Placer Claim Name</u>	<u>Legal Description Section 8, T2S R12E</u>	<u>Acres</u>	<u>Date Located</u>	<u>Pinal County Book</u>	<u>Page</u>	<u>BLM AMC#</u>
Black Eye	W $\frac{1}{2}$ SE $\frac{1}{4}$ SE $\frac{1}{4}$ NW $\frac{1}{4}$ , SW $\frac{1}{4}$ SE $\frac{1}{4}$ NW $\frac{1}{4}$ , W $\frac{1}{2}$ NW $\frac{1}{4}$ SE $\frac{1}{4}$ NW $\frac{1}{4}$	20.10	06/26/65	423	121	AMC90407 7
Blueberry	NE $\frac{1}{4}$ SE $\frac{1}{4}$ NW $\frac{1}{4}$ , E $\frac{1}{2}$ NW $\frac{1}{4}$ SE $\frac{1}{4}$ NW $\frac{1}{4}$ E $\frac{1}{2}$ SW $\frac{1}{4}$ NE $\frac{1}{4}$ NW $\frac{1}{4}$	20.10	06/26/65	423	116	AMC90406 J
Dewdrop	N $\frac{1}{2}$ SW $\frac{1}{4}$ NE $\frac{1}{4}$ SE $\frac{1}{4}$ SE $\frac{1}{4}$ NW $\frac{1}{4}$ SE $\frac{1}{4}$ , NE $\frac{1}{4}$ NE $\frac{1}{4}$ SW $\frac{1}{4}$ SE $\frac{1}{4}$ ,	20.10	06/26/65	423	114	AMC90411 —
Divide	N $\frac{1}{2}$ NW $\frac{1}{4}$ SE $\frac{1}{4}$ SE $\frac{1}{4}$ , NW $\frac{1}{4}$ NE $\frac{1}{4}$ SE $\frac{1}{4}$ SE $\frac{1}{4}$ , S $\frac{1}{2}$ SW $\frac{1}{4}$ NE $\frac{1}{4}$ SE $\frac{1}{4}$ , SW $\frac{1}{4}$ SE $\frac{1}{4}$ NE $\frac{1}{4}$ SE $\frac{1}{4}$ W $\frac{1}{2}$ NE $\frac{1}{4}$ NW $\frac{1}{4}$ SE $\frac{1}{4}$ , SE $\frac{1}{4}$ NW $\frac{1}{4}$ NW $\frac{1}{4}$ SE $\frac{1}{4}$ ,	20.37	06/26/65	423	122	AMC90414 —
Havalina	N $\frac{1}{2}$ SE $\frac{1}{4}$ NW $\frac{1}{4}$ SE $\frac{1}{4}$ , SE $\frac{1}{4}$ NE $\frac{1}{4}$ NW $\frac{1}{4}$ SE $\frac{1}{4}$ , SW $\frac{1}{4}$ NW $\frac{1}{4}$ NE $\frac{1}{4}$ SE $\frac{1}{4}$ , NW $\frac{1}{4}$ SW $\frac{1}{4}$ NE $\frac{1}{4}$ SE $\frac{1}{4}$	20.40	06/26/65	423	117	AMC90408 7
Havalina No. 1	N $\frac{1}{2}$ NW $\frac{1}{4}$ NW $\frac{1}{4}$ SE $\frac{1}{4}$ , NE $\frac{1}{4}$ NE $\frac{1}{4}$ SW $\frac{1}{4}$ , E $\frac{1}{2}$ NW $\frac{1}{4}$ NE $\frac{1}{4}$ SW $\frac{1}{4}$	20.20	06/26/65	423	118	AMC90409
Havalina No. 2	E $\frac{1}{2}$ SE $\frac{1}{4}$ SE $\frac{1}{4}$ NW $\frac{1}{4}$ , SW $\frac{1}{4}$ SW $\frac{1}{4}$ NE $\frac{1}{4}$ , W $\frac{1}{2}$ SE $\frac{1}{4}$ SW $\frac{1}{4}$ NE $\frac{1}{4}$	20.15	06/26/65	423	120	AMC90410 J
I-DO-IT	E $\frac{1}{2}$ SE $\frac{1}{4}$ SW $\frac{1}{4}$ NE $\frac{1}{4}$ , NW $\frac{1}{4}$ SE $\frac{1}{4}$ NE $\frac{1}{4}$ , W $\frac{1}{2}$ SW $\frac{1}{4}$ SE $\frac{1}{4}$ NE $\frac{1}{4}$ NE $\frac{1}{4}$ NE $\frac{1}{4}$ NW $\frac{1}{4}$ SE $\frac{1}{4}$ , N $\frac{1}{2}$ NW $\frac{1}{4}$ NE $\frac{1}{4}$ SE $\frac{1}{4}$ ,	20.50	06/26/65	423	119	AMC90412 7
Look-Out-Wedge	SE $\frac{1}{4}$ NW $\frac{1}{4}$ NE $\frac{1}{4}$ SE $\frac{1}{4}$ , W $\frac{1}{2}$ NE $\frac{1}{4}$ NE $\frac{1}{4}$ SE $\frac{1}{4}$ , NE $\frac{1}{4}$ SW $\frac{1}{4}$ NE $\frac{1}{4}$ SE $\frac{1}{4}$ , NW $\frac{1}{4}$ SE $\frac{1}{4}$ NE $\frac{1}{4}$ SE $\frac{1}{4}$	20.40	06/26/65	423	123	AMC90413 J

<u>Placer Claim Name</u>	<u>Legal Description Section 16, T2S R12E</u>	<u>Acres</u>	<u>Date Located</u>	<u>Pinal County Book</u>	<u>Page</u>	<u>BLM AMC#</u>
Self Protection	SW $\frac{1}{4}$ NE $\frac{1}{4}$ SW $\frac{1}{4}$ NW $\frac{1}{4}$ , W $\frac{1}{2}$ SE $\frac{1}{4}$ SW $\frac{1}{4}$ NW $\frac{1}{4}$ , NW $\frac{1}{4}$ NE $\frac{1}{4}$ NW $\frac{1}{4}$ SW $\frac{1}{4}$ , W $\frac{1}{2}$ E $\frac{1}{2}$ NE $\frac{1}{4}$ SW $\frac{1}{4}$ NW $\frac{1}{4}$ , E $\frac{1}{2}$ NW $\frac{1}{4}$ NE $\frac{1}{4}$ SW $\frac{1}{4}$ NW $\frac{1}{4}$ , E $\frac{1}{2}$ SE $\frac{1}{4}$ NW $\frac{1}{4}$ SW $\frac{1}{4}$ NW $\frac{1}{4}$ , E $\frac{1}{2}$ E $\frac{1}{2}$ SW $\frac{1}{4}$ SW $\frac{1}{4}$ NW $\frac{1}{4}$ , W $\frac{1}{2}$ NE $\frac{1}{4}$ SE $\frac{1}{4}$ SW $\frac{1}{4}$ NW $\frac{1}{4}$ , E $\frac{1}{2}$ NE $\frac{1}{4}$ NW $\frac{1}{4}$ NW $\frac{1}{4}$ SW $\frac{1}{4}$	20.00	01/22/51	42	362	AMC89203 —

PHOENIX, ARIZONA

2015 AUG 18 9:44

RECEIVED  
BLM AZ STATE OFFICE



STATE OF ARIZONA )  
 )  
COUNTY OF PINAL ) SS.

\*\*\*\*\*

AFFIDAVIT OF RENTAL FEE PAYMENT  
For the period  
September 1, 2015 to August 31, 2016

STATE OF NEVADA )  
 )  
COUNTY OF LYON ) SS.

Brandon Mijal, being duly sworn, deposes and says that he is a citizen of the United States and more than twenty-one years of age, and resides at 981 South University Park Loop, Reno, Nevada 89512, in Washoe County, State of Nevada, and is personally acquainted with the hereinafter described mining claims situated in the Pioneer Mining District, Pinal County, Arizona, the location notices of which are recorded in the office of the County Recorder of said county as described below:

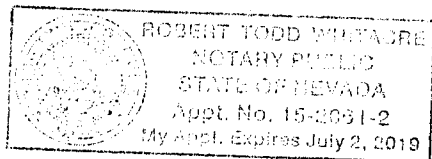
See Exhibit "A" (7 pages) attached

That the owner of said claims (2 millsites and 135 lodes formerly known as the Nord claims) is Imerys Perlite USA, Inc., and that the enclosed "rental fees" of \$155.00 per claim for a total of \$21,235.00 (Twenty One Thousand Two Hundred Thirty Five dollars) were paid by Imerys Perlite USA, Inc., 150 E MAIN STE 320, FERNLEY, NV 89408, for the purpose of complying with the laws of the United States pertaining to assessment of annual work, and that said claims are being held for the purpose of mining (on lode claims) and milling (on millsites) perlite ore which is mined on our lode claims. This "rental fee" is required in accordance with the Act of October 5, 1992 (Public Law 102-381, 106 Stat. 1374, 1378-79) and is in lieu of the requirements for performing assessment work under 30 U.S.C. 28-28e and for filing an annual Affidavit of Labor with the proper office of the Bureau of Land Management as outlined under Section 314(a) and (c) of FLPMA and §3833.2.

DATED this 17<sup>th</sup> day of August, A.D., 2015

  
Brandon Mijal

Subscribed and sworn before me this 17<sup>th</sup> day of AUGUST, A.D., 2015



  
Notary Public

BLM NV STATE OFFICE  
2015 AUG 18 A 9:43  
PINAL COUNTY, ARIZONA

**EXHIBIT "A"**  
(Page 1 of 7)

The following mining claims are located in Pinal County, State of Arizona, the location notices of which are recorded in the office of the County Recorder of said County as described below:

<u>Claim Name</u>	<u>Book/Docket</u>	<u>Page(s)</u>	<u>B.L.M. Serial #</u>
ROSEMARIE No. 6 (situate in Sec.8)	507	87	AMC 66079 —
Candy Rock Fraction lode (situate in Sec. 16)	1556	712-713	AMC 289764 —
Lucero millsite (situate in Sec. 4)	1786	558-559	AMC 319070 —
Cynthia & John millsite (situate in Sec. 4)	993	426-427	AMC 94571 —

All claims are located in T.2 S., R.12 E., G. & S.R.M.

RECEIVED  
BLM AZ STATE OFFICE  
2015 AUG 18 A 9:43  
PHOENIX, ARIZONA

**EXHIBIT "A", cont'd...**  
 (Page 2 of 7)

The following lode mining claims are located in Secs. 8 & 9, T.2 S., R.12 E., Gila & Salt River Meridian, County of Pinal, State of Arizona:

<u>Lode Claim Name</u>	<u>Recorded</u>		<u>B.L.M. Serial #</u>
	<u>Book</u>	<u>Page</u>	
ROSEMARIE No. 1 Amended	500 507	414 86	AMC66078 ←
ROSEMARIE No. 7 Amended	500 507	420 88	AMC66080 ↗
ROSEMARIE No. 8 Amended Amended	500 507 Doc. 1082-045	421 89	AMC66081
ROSEMARIE No. 9 Amended	500 507	422 90	AMC66082
ROSEMARIE No. 10 Amended	500 507	423 91	AMC66083
ROSEMARIE No. 12 Amended Amended	500 507 Doc. 1082-047	425 92	AMC66084
ROSEMARIE No. 13 EXCP Amended	500 507	426 93	AMC66085
ROSEMARIE No. 14 Amended	500 507	427 94	AMC66086 ↘

RECEIVED  
 DLM AZ STATE OFFICE  
 2015 AUG 18 A 9:43  
 PHOENIX, ARIZONA

## EXHIBIT "A", cont'd...

(Page 3 of 7)

The following mining claims are located in Secs. 27, 28, 32, 33 & 34, T.2 S., R.12 E., and Secs. 3 & 4, T.3 S., R12 E., Gila & Salt River Meridian, County of Pinal, State of Arizona:

<u>Lode Claim Name</u>	<u>Book</u>	<u>Page</u>	<u>B.L.M. Serial #</u>
Hal #1	1382	220-221	AMC259557
Hal #2	1382	222-223	AMC259558
Hal #3	1382	224-225	AMC259559
Hal #4	1382	226-227	AMC259560
Hal #5	1382	228-229	AMC259561
Hal #6	1382	230-231	AMC259562
Hal #7	1382	232-233	AMC259563
Hal #8	1382	234-235	AMC259564
Hal #9	1382	236-237	AMC259565
Hal #10	1382	238-239	AMC259566
Hal #11	1382	240-241	AMC259567
Hal #12	1382	242-243	AMC259568
Hal #13	1382	244-245	AMC259569
Hal #14	1382	246-247	AMC259570
Hal #15	1382	248-249	AMC259571
Hal #16	1382	250-251	AMC259572
Hal #17	1382	252-253	AMC259573
Hal #18	1382	254-255	AMC259574
Hal #19	1382	256-257	AMC259575
Hal #20	1382	258-259	AMC259576
Hal #21	1382	260-261	AMC259577
Hal #22	1382	262-263	AMC259578
Hal #23	1382	264-265	AMC259579
Hal #24	1382	266-267	AMC259580
Hal #25	1382	268-269	AMC259581
Hal #26	1382	270-271	AMC259582
Hal #27	1382	272-273	AMC259583
Hal #28	1832	274-275	AMC259584
Hal #29	1382	276-277	AMC259585
Hal #30	1382	278-279	AMC259586
Hal #31	1382	280-281	AMC259587
Hal #32	1382	282-283	AMC259588
Hal #33	1382	284-285	AMC259589
Hal #34	1382	286-287	AMC259590
Hal #35	1382	288-289	AMC259591
Hal #36	1382	290-291	AMC259592
Tekoa #9	1382	410-411	AMC259652
Tekoa #10	1382	412-413	AMC259653
Tekoa #11	1382	414-415	AMC259654
Tekoa #12	1382	416-417	AMC259655
Tekoa #13	1382	418-419	AMC259656

PHOENIX, ARIZONA

2015 AUG 18 A 9:43

RECEIVED  
BLM AZ STATE OFFICE

EXHIBIT "A", cont'd...  
(Page 4 of 7)

The following mining claims are located in Sec. 16, 17 & 20, T.2 S., R.12 E., Gila & Salt River Meridian, County of Pinal, State of Arizona:

<u>Lode Claim Name</u>	<u>Book</u>	<u>Page</u>	<u>B.L.M. Serial #</u>
Magic #1	1382	292-293	AMC259593
Magic #2	1382	294-295	AMC259594
Magic #3	1382	296-297	AMC259595
Magic #4	1382	298-299	AMC259596
Magic #5	1382	300-301	AMC259597
Magic #6	1382	302-303	AMC259598
Magic #7	1382	304-305	AMC259599
Magic #8	1382	306-307	AMC259600
Magic #9	1382	308-309	AMC259601
Magic #10	1382	310-311	AMC259602
Magic #11	1382	312-313	AMC259603
Magic #12	1382	314-315	AMC259604
Magic #13	1382	316-317	AMC259605
Magic #14	1382	318-319	AMC259606
Magic #15	1382	320-321	AMC259607
Magic #23	1382	336-337	AMC259615
Magic #24	1382	338-339	AMC259616
Magic #25	1382	340-341	AMC259617
Magic #26	1382	342-343	AMC259618
Magic #27	1556	710-711	AMC289765

PHOENIX, ARIZONA

2015 AUG 18 A 9:43

RECEIVED  
BLM AZ STATE OFFICE

EXHIBIT "A", cont'd...  
(Page 5 of 7)

The following mining claims are located in Sec. 12, T.2 S., R.11 E. and Secs. 7 & 8, T.2 S., R.12 E., Gila & Salt River Meridian, County of Pinal, State of Arizona:

<u>Lode Claim Name</u>	<u>Book</u>	<u>Recorded</u> <u>Page</u>	<u>B.L.M. Serial #</u>
Seattle #1	1382	344-345	AMC259619
Seattle #2	1382	346-347	AMC259620
Seattle #3	1382	348-349	AMC259621
Seattle #4	1382	350-351	AMC259622
Seattle #5	1382	352-353	AMC259623
Seattle #6	1382	354-355	AMC259624
Seattle #7	1382	356-357	AMC259625
Seattle #8	1382	358-359	AMC259626
Seattle #9	1382	360-361	AMC259627
Seattle #10	1382	362-363	AMC259628
Seattle #11	1382	364-365	AMC259629
Seattle #12	1382	366-367	AMC259630
Seattle #13	1382	368-369	AMC259631
Seattle #14	1382	370-371	AMC259632
Seattle #15	1382	372-373	AMC259633
Seattle #16	1382	374-375	AMC259634
Seattle #17	1382	376-377	AMC259635
Seattle #18	1382	378-379	AMC259636
Seattle #19	1382	380-381	AMC259637
Seattle #20	1382	382-383	AMC259638
Seattle #21	1382	384-385	AMC259639
Seattle #22	1382	386-387	AMC259640
Seattle #23	1382	388-389	AMC259641
Seattle #24	1382	390-391	AMC259642
Seattle #25	1382	392-393	AMC259643

PHOENIX, ARIZONA

2015 AUG 18 A 9:43

RECEIVED  
BLM AZ STATE OFFICE



EXHIBIT "A", cont'd...  
(Page 6 of 7)

The following mining claims are located in Secs. 8, 17 and 18, T.2 S., R.12 E., Gila & Salt River Meridian, County of Pinal, State of Arizona:

<u>Lode Claim Name</u>	<u>Recorded</u>		<u>B.L.M. Serial #</u>
	<u>Book</u>	<u>Page</u>	
Sil-Flo No. 1	1420	465-466	AMC265778
Sil-Flo No. 2	1420	467-468	AMC265779
Sil-Flo No. 3	1420	469-470	AMC265780
Sil-Flo No. 4	1420	471-472	AMC265781
Sil-Flo No. 5	1420	473-474	AMC265782
Sil-Flo No. 6	1420	475-476	AMC265783
Sil-Flo No. 7	1420	477-478	AMC265784
Sil-Flo No. 8	1420	479-480	AMC265785
Sil-Flo No. 9	1420	481-482	AMC265786
Sil-Flo No. 10	1420	483-484	AMC265787
Sil-Flo No. 11	1420	485-486	AMC265788
Sil-Flo No. 12	1420	487-488	AMC265789
Sil-Flo No. 13	1420	489-490	AMC265790
Sil-Flo No. 14	1420	491-492	AMC265791
Sil-Flo No. 15	1420	493-494	AMC265792
Sil-Flo No. 16	1420	495-496	AMC265793
Sil-Flo No. 17	1420	497-498	AMC265794
Sil-Flo No. 18	1420	499-500	AMC265795

RECEIVED  
BLM AZ STATE OFFICE  
2015 AUG 18 A 9:43  
PHOENIX, ARIZONA

EXHIBIT "A", cont'd...  
(Page 7 of 7)

The following mining claims are located in Secs. 15, 16, 21 and 22, T.2 S., R.12 E., Gila & Salt River Meridian, County of Pinal, State of Arizona:

<u>Lode Claim Name</u>	<u>Recorded</u>		<u>B.L.M. Serial #</u>
	<u>Book</u>	<u>Page</u>	
Sil-Flo No. 19	1420	501-502	AMC265796 7
Sil-Flo No. 20	1420	503-504	AMC265797
Sil-Flo No. 21	1420	505-506	AMC265798
Sil-Flo No. 22	1420	507-508	AMC265799
Sil-Flo No. 23	1420	509-510	AMC265800
Sil-Flo No. 24	1420	511-512	AMC265801
Sil-Flo No. 25	1420	513-514	AMC265802
Sil-Flo No. 26	1420	515-516	AMC265803
Sil-Flo No. 27	1420	517-518	AMC265804
Sil-Flo No. 28	1420	519-520	AMC265805
Sil-Flo No. 29	1420	521-522	AMC265806
Sil-Flo No. 30	1420	523-524	AMC265807
Sil-Flo No. 31	1420	525-526	AMC265808
Sil-Flo No. 32	1420	527-528	AMC265809
Sil-Flo No. 33	1420	529-530	AMC265810
Sil-Flo No. 34	1420	531-532	AMC265811
Sil-Flo No. 35	1420	533-534	AMC265812
Sil-Flo No. 36	1396	458-459	AMC262396
Amended	1420	535-536	
Sil-Flo No. 37	1396	460-461	AMC262397
Amended	1420	537-538	
Volcano No. 12R	1396	462-463	AMC262398
Amended	1420	539-540	
(Amended name - Sil Flo No. 38)			
Sil-Flo No. 39	1420	541-542	AMC265813 -

RECEIVED  
 BLM AZ STATE OFFICE  
 2015 AUG 18 A 9:43  
 PHOENIX, ARIZONA

STATE OF ARIZONA )  
 )  
COUNTY OF PINAL ) SS.

\*\*\*\*\*

AFFIDAVIT OF RENTAL FEE PAYMENT  
For the period  
September 1, 2015 to August 31, 2016

STATE OF NEVADA )  
 )  
COUNTY OF LYON ) SS.

Brandon Mijal, being duly sworn, deposes and says that he is a citizen of the United States and more than twenty-one years of age, and resides at 981 South University Park Loop, Reno, Nevada 89512, in Washoe County, State of Nevada, and is personally acquainted with the hereinafter described mining claims situated in the Pioneer Mining District, Pinal County, Arizona, the location notices of which are recorded in the office of the County Recorder of said county as described below:

See Exhibit "A" attached

That the owner of said claims (7 "Guzman" lode claims) is Imerys Perlite USA, Inc., 150 E MAIN STE 320, FERNLEY, NV 89408, and that the enclosed "rental fees" of \$155.00 per claim for a total of \$1085.00 (One Thousand Eighty Five dollars) were paid by Imerys Perlite USA, Inc., for the purpose of complying with the laws of the United States pertaining to assessment of annual work, and that said claims are being held for the valuable mineral contained therein. This "rental fee" is required in accordance with the Act of October 5, 1992 (Public Law 102-381, 106 Stat. 1374, 1378-79) and is in lieu of the requirements for performing assessment work under 30 U.S.C. 28-28e and for filing an annual Affidavit of Labor with the proper office of the Bureau of Land Management as outlined under Section 314(a) and (c) of FLPMA and §3833.2.

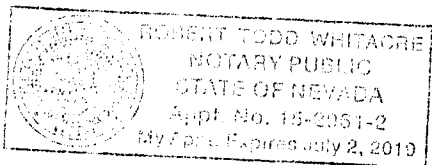
These "rental fees" are being submitted to cover mining claims comprising a contiguous group.

DATED this 17th day of August, A.D., 2015

  
Brandon Mijal

RECEIVED  
BLM AZ STATE OFFICE  
2015 AUG 18 A 9:42  
PHOENIX/ARIZONA

Subscribed and sworn before me this 17th day of AUGUST, A.D., 2015



  
Notary Public

**EXHIBIT "A"**

The following mining claims are located in Sections 8 & 9, T.2 S., R.12 E., Gila & Salt River Meridian, County of Pinal, State of Arizona and are duly recorded as indicated below, at the office of the County Recorder, Pinal County, Arizona:

<u>Lode Name</u>	<u>Book</u>	<u>Page(s)</u>	<u>B.L.M. Serial #</u>	<u>Location Date</u>
I-DO-IT	53	414	AMC87677 <sup>7</sup>	4/13/45
Amended	443	89		
2 <sup>nd</sup> Amended	1618	373-374		
LA CHOLLA	54	119	AMC87678	12/17/45
Amended	1618	375-376		
HAVALINA No. 2	53	428	AMC87679	6/04/45
Amended	443	88		
2 <sup>nd</sup> Amended	1618	381-382		
HAVALINA	53	427	AMC87680 <sub>7</sub>	4/11/45
Amended	1618	379-380		
ATOMIC BOMB	54	43	AMC87683 <sup>7</sup>	11/13/45
Amended	1618	377-378		
CRUZALITE	438	246	AMC87684	11/04/65
Amended	1618	387-388		
MARKIE'S FRACTION	267	500	AMC87685 <sub>7</sub>	5/01/60
Amended	1618	389-390		

RECEIVED  
BLM AZ STATE OFFICE  
2015 AUG 18 A 9:42  
PHOENIX, ARIZONA

STATE OF ARIZONA )  
 )  
COUNTY OF MARICOPA ) SS.

\*\*\*\*\*

AFFIDAVIT OF RENTAL FEE PAYMENT  
For the period  
September 1, 2015 to August 31, 2016

STATE OF NEVADA )  
 )  
COUNTY OF LYON ) SS.

Brandon Mijal, being duly sworn, deposes and says that he is a citizen of the United States and more than twenty-one years of age, and resides at 981 South University Park Loop, Reno, Nevada 89512, in Washoe County, State of Nevada, and is personally acquainted with the hereinafter described mining claims situated in the location notices of which are recorded in the office of the County Recorder of said county as described below:

See Exhibit "A" attached

That the owner of said claims (28 "Desert" lode mining claims) is Michel D. Houseman., 150 E MAIN ST STE 320, FERNLEY NV 89408-7713, and that the enclosed "rental fees" of \$155.00 per claim for a total of \$4340.00 (Four Thousand Three Hundred Forty dollars) were paid by Imerys Perlite USA, Inc., for the purpose of complying with the laws of the United States pertaining to assessment of annual work, and that said claims are being held for the valuable mineral contained therein. This "rental fee" is required in accordance with the Act of October 5, 1992 (Public Law 102-381, 106 Stat. 1374, 1378-79) and is in lieu of the requirements for performing assessment work under 30 U.S.C. 28-28e and for filing an annual Affidavit of Labor with the proper office of the Bureau of Land Management as outlined under Section 314(a) and (c) of FLPMA and §3833.2.

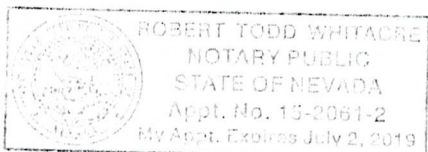
These "rental fees" are being submitted to cover mining claims comprising a contiguous group.

DATED this 7th day of August, A.D., 2015

  
Brandon Mijal

RECEIVED  
BLMAZ STATE OFFICE  
2015 AUG 18 A 9:42  
PHOENIX ARIZONA

Subscribed and sworn before me this 17th day of AUGUST, A.D., 2015



  
Notary Public

**EXHIBIT "A"**

The following mining claims are located in Sections 3, 34 & 35, T.6 & 7 N., R.1 W., Gila & Salt River Meridian, County of Maricopa, State of Arizona and are duly recorded as indicated below, at the offices of the County Recorder for Maricopa and Yavapai Counties as applicable:

<u>AMC Number</u>	<u>Co. Docket No.</u>	<u>Claim Name</u>	<u>TWP</u>	<u>RNG</u>	<u>SEC</u>	<u>Loc Date</u>
AMC414922	2012-0293823	Desert No. 01	7N	1W	34	3/9/12
AMC414923	2012-0293824	Desert No. 02	7N	1W	34	3/9/12
AMC414924	2012-0293825	Desert No. 03	7N	1W	34	3/8/12
AMC414925	2012-0293826	Desert No. 04	7N	1W	34	3/9/12
AMC414926	2012-0293827	Desert No. 05	7N	1W	34	3/7/12
AMC414927	2012-0293828	Desert No. 06	7N	1W	34	3/7/12
AMC414928	2012-0293829	Desert No. 07	7N	1W	34/35	3/8/12
AMC414929	2012-0293830	Desert No. 08	7N	1W	35	3/8/12
AMC414930	2012-0293831	Desert No. 09	7N	1W	35	3/8/12
AMC414931	2012-0293832	Desert No. 10	7N	1W	35	3/8/12
AMC414932	2012-0293833	Desert No. 11	6N	1W	3	3/9/12
AMC414933	2012-0293834	Desert No. 12	6N	1W	3	3/9/12
AMC414934	2012-0293835	Desert No. 13	6N	1W	3	3/9/12
AMC414935	2012-0293836	Desert No. 14	6N	1W	3	3/9/12
AMC414936	2012-0293837	Desert No. 15	6N	1W	3	3/7/12
AMC414937	2012-0293838	Desert No. 16	6N	1W	3	3/7/12
AMC414938	2012-0293839	Desert No. 21	6N	1W	3	3/10/12
AMC414939	2012-0293840	Desert No. 22	6N	1W	3	3/10/12
AMC414940	2012-0293841	Desert No. 23	6N	1W	3	3/10/12
AMC414941	2012-0293842	Desert No. 24	6N	1W	3	3/10/12
AMC414942	2012-0293843	Desert No. 25	6N	1W	3	3/10/12
AMC414943	2012-0293844	Desert No. 26	6N	1W	3	3/10/12
AMC414944	2012-0293845	Desert No. 31	6N	1W	3	3/10/12
AMC414945	2012-0293846	Desert No. 32	6N	1W	3	3/10/12
AMC414946	2012-0293847	Desert No. 33	6N	1W	3	3/10/12
AMC414947	2012-0293848	Desert No. 34	6N	1W	3	3/10/12
AMC414948	2012-0293849	Desert No. 35	6N	1W	3	3/10/12
AMC414949	2012-0293850	Desert No. 36	6N	1W	3	3/10/12

PHOENIX, ARIZONA

2015 AUG 18 A 9:42

RECEIVED  
BLM AZ STATE OFFICE



STATE OF ARIZONA )  
 )  
COUNTY OF YAVAPAI ) SS.

\*\*\*\*\*

AFFIDAVIT OF RENTAL FEE PAYMENT  
For the period  
September 1, 2015 to August 31, 2016

STATE OF NEVADA )  
 )  
COUNTY OF LYON ) SS.

Brandon Mijal, being duly sworn, deposes and says that he is a citizen of the United States and more than twenty-one years of age, and resides at 981 South University Park Loop, Reno, Nevada 89512, in Washoe County, State of Nevada, and is personally acquainted with the hereinafter described mining claims situated in the Red Picacho Mining District, Yavapai County, Arizona, the location notices of which are recorded in the office of the County Recorder of said county as described below:

See Exhibit "A" attached


That the owner of said claims (9 "Desert" lode claims) is Michel D. Houseman, 150 E MAIN ST STE 320, FERNLEY, NV 89408-7713, and that the enclosed "rental fees" of \$155.00 per claim for a total of \$1395.00 (One Thousand Three Hundred Ninety Five dollars) were paid by Imerys Perlite USA, Inc., for the purpose of complying with the laws of the United States pertaining to assessment of annual work, and that said claims are being held for the valuable mineral contained therein. This "rental fee" is required in accordance with the Act of October 5, 1992 (Public Law 102-381, 106 Stat. 1374, 1378-79) and is in lieu of the requirements for performing assessment work under 30 U.S.C. 28-28e and for filing an annual Affidavit of Labor with the proper office of the Bureau of Land Management as outlined under Section 314(a) and (c) of FLPMA and §3833.2.

These "rental fees" are being submitted to cover mining claims comprising a contiguous group.

DATED this 17<sup>th</sup> day of August, A.D., 2015

  
Brandon Mijal

Subscribed and sworn before me this 17<sup>th</sup> day of August, A.D., 2015



  
Notary Public

RECEIVED  
BLM AZ STATE OFFICE  
2015 AUG 18 A 9:42  
PHOENIX, ARIZONA

**EXHIBIT "A"**

The following mining claims are located in Sections 34 & 35, T.7 N., R.1 W., Gila & Salt River Meridian, County of Yavapai, State of Arizona and are duly recorded as indicated below, at the office of the County Recorder, Yavapai County, Arizona.

<u>AMC Number</u>	<u>Claim Name</u>	<u>Co. Docket No.</u>	<u>Book</u>	<u>Page</u>	<u>TWP</u>	<u>RNG</u>	<u>SEC</u>
AMC414923	Desert No. 2	2012-0019249	4873	144	7N	1W	34
AMC414924	Desert No. 3	2012-0019250	4873	145	7N	1W	34
AMC414925	Desert No. 4	2012-0019251	4873	146	7N	1W	34
AMC414926	Desert No. 5	2012-0019252	4873	147	7N	1W	34
AMC414927	Desert No. 6	2012-0019253	4873	148	7N	1W	34
AMC414928	Desert No. 7	2012-0019254	4873	149	7N	1W	34 & 35
AMC414929	Desert No. 8	2012-0019255	4873	150	7N	1W	35
AMC414930	Desert No. 9	2012-0019256	4873	151	7N	1W	35
AMC414931	Desert No. 10	2012-0019257	4873	152	7N	1W	35

PHOENIX, ARIZONA

2015 AUG 18 A 9:42

RECEIVED  
BLM AZ STATE OFFICE

**United States Department of the Interior**  
**Bureau of Land Management**  
 LANDS/RECREATION & PLANNING  
 ONE N CENTRAL AVE  
 PHOENIX, AZ 85004 -2203  
 Phone: 602-417-9200

Receipt

No: 3370924

<b>Transaction #:</b> 3469083	
<b>Date of Transaction:</b> 08/19/2015	
<b>CUSTOMER:</b>	
IMERYS PERLITE USA INC 150 E MAIN ST STE 320 FERNLEY,NV 89408-7713 US	

LINE #	QTY	DESCRIPTION	REMARKS	UNIT PRICE	TOTAL
1	1.00	LOCATABLE MINERALS / MINING CLAIMS-NOT NEW-UNADJUD,ONE AUTH NO. ONLY / MINING CLAIM MONEY RECEIVED CASES: AMC66077/\$31620.00	MAINT FEE PYMNT (195) 2016	- n/a -	31620.00
<b>TOTAL:</b>					<b>\$31,620.00</b>

PAYMENT INFORMATION			
1	AMOUNT:	31620.00	POSTMARKED: 08/18/2015
	TYPE:	CHECK	RECEIVED: 08/18/2015
	CHECK NO:	600025897	
	NAME:	IMERYS FILTRATION MINERALS INC 1732 N 1ST ST STE #450 SAN JOSE CA 95112 US	

REMARKS

This receipt was generated by the automated BLM Collections and Billing System and is a paper representation of a portion of the official electronic record contained therein.

*Ran*

8/19/2015

# FedEx

press

ST 10.4  
275  
D  
10:30  
08/18  
7:55  
6:11

<https://www.fedex.com/shipping/h>

ORIGIN ID: NLA (775) 575-2536  
TODD WHITACRE - MINE PLANNING  
150 E MAIN ST, STE 320  
FERNLEY, NV 89408  
UNITED STATES US

SHIP DATE: 14AUG15  
ACTWGT: 0.50 LB  
CAD: 104782015/NET3670  
BILL SENDER

TO ARIZONA STATE OFFICE  
US BUREAU OF LAND MANAGEMENT  
ONE NORTH CENTRAL AVENUE  
STE 800  
PHOENIX AZ 85004

(602) 417-9200 REF AZ.BLM.2015  
NV DEPT

5381FECA31D0

WE REQUEST YOU TO PRINT THIS LABEL ON BOTH SIDES AND TO PRINT IT ON A FLAT SURFACE TO ENSURE THE LABEL IS FULLY ADHERED TO THE PACKAGE.



FedEx Express



FedEx  
TRK# 7742 8183 7753  
0201


TUE - 18 AUG 10:30A  
PRIORITY OVERNIGHT

WP ZSYA

85004  
AZ-US  
PHX

0:30A  
NIGHT

004  
PHX



FID 440451 17AUG15 RMOA 637C1/FECA/EE4B



Extremal/Leant

insert shipping document here.

**FedEx**  
Express

**earthsmart**  
FedEx carbon-neutral  
envelope shipping

Align top of FedEx Express® shipping label here.

Envelope

RECEIVED  
DLMAZ STATE OFFICE  
2015 AUG 18 A 9 40  
PHOENIX, ARIZONA





> Mine Planning & Exploration  
on behalf of Imerys Perlite USA, Inc

August 22, 2014

Bureau of Land Management  
Arizona State Office  
One North Central Avenue, Ste 800  
Phoenix, AZ 85004-4427

To Whom it May Concern:

Enclosed are six (6) "Affidavit of Rental Fee Payment" for the period September 1, 2014 to August 31, 2015 with Exhibits "A" attached. These Affidavits pertain to the claims of Imerys Perlite USA, Inc. as follows:

- Harborlite - 2 lodes, 1 mill site
- Bobbie Jo - 10 lodes
- Guzman - 10 placers
- Nord - 135 lodes, 2 mill sites
- Guzman - 7 Lode claims
- Desert - 28 Lode claims

We are enclosing our check in the amount of \$31,620.00 representing the fee for filing based on 2014 Maintenance fees for these 195 claims. Please acknowledge receipt of these rental fees.

Sincerely,  
IMERYS PERLITE USA, INC.

Tanya Taylor  
Analytical Geologist  
Acting Lands & Reclamation Manager

RECEIVED  
BLMAZ STATE OFFICE  
2014 AUG 25 A 10:45  
PHOENIX, ARIZONA

Enclosures: Six (6) Affidavits of Maintenance Fee Payment; Check No. 600012331

ENTERED  
SEP 2 2014  
BY: RE

NO. OF CLAIMS 195  
 AMOUNT \$31620.00  
 RECEIPT NO. 3112923  
 INIT. TA  
 \*\* BLM-ASO\*\*

87677 345404  
 89202 259557  
 90404 262396  
 94569 265778  
 289764  
 301847  
 317479  
 319070  
 321062  
 414922  
 66076



STATE OF ARIZONA )  
 )  
COUNTY OF PINAL ) SS.

\*\*\*\*\*

AFFIDAVIT OF RENTAL FEE PAYMENT  
For the period  
September 1, 2014 to August 31, 2015

RECEIVED  
BLM AZ STATE OFFICE  
2014 AUG 25 A 10:45  
PHOENIX, ARIZONA


STATE OF CALIFORNIA )  
 )  
COUNTY OF SANTA BARBARA ) SS.

Michel Houseman, being duly sworn, deposes and says that he is a citizen of the United States and more than twenty-one years of age, and resides at 2209 Maxfli Drive, Reno, Nevada 89523, in Washoe County, State of Nevada, and is personally acquainted with the hereinafter described mining claims situated in the Pioneer Mining District, Pinal County, Arizona, the location notices of which are recorded in the office of the County Recorder of said county as described below:

See Exhibit "A" attached

That the owner of said claims (2 lode claims and 1 millsite) is Imerys Perlite USA, Inc., and that the enclosed "rental fees" of \$155.00 per claim for a total of \$465.00 (Four Hundred Sixty Five dollars) were paid by Imerys Perlite USA, Inc., 150 E MAIN STE 320, FERNLEY NV, 89408, for the purpose of complying with the laws of the United States pertaining to assessment of annual work, and that said lode claims are being held for the valuable mineral contained therein and the millsite for the purpose of enhancing a fines containment area in conjunction with the mining operation. This "rental fee" is required in accordance with the Act of October 5, 1992 (Public Law 102-381, 106 Stat. 1374, 1378-79) and is in lieu of the requirements for performing assessment work under 30 U.S.C. 28-28e and for filing an annual Affidavit of Labor with the proper office of the Bureau of Land Management as outlined under Section 314(a) and (c) of FLPMA and §3833.2.

DATED this 5 day of AUGUST, A.D., 2014

  
Michel Houseman

Subscribed and sworn before me this \_\_\_\_\_ day of \_\_\_\_\_, A.D., 2014

See attached Swat  
Notary Public

**CALIFORNIA JURAT WITH AFFIANT STATEMENT**  
**GOVERNMENT CODE § 8202**

- See Attached Document (Notary to cross out lines 1-6 below)
- See Statement Below (Lines 1-6 to be completed only by document signer[s], not Notary)

RECEIVED  
BLM AZ STATE OFFICE  
2014 AUG 25 A 10:4  
PHOENIX, ARIZONA

\_\_\_\_\_  
Signature of Document Signer No. 1

\_\_\_\_\_  
Signature of Document Signer No. 2 (if any)

State of California

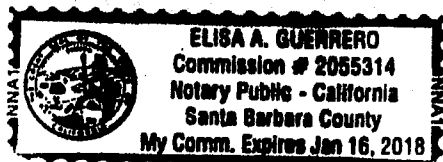
County of Santa Barbara

Subscribed and sworn to (or affirmed) before me  
on this 5 day of August, 2014  
by Michel Huesman  
Date Month Year

(1) \_\_\_\_\_  
(2) \_\_\_\_\_  
Name(s) of Signer(s)

proved to me on the basis of satisfactory evidence  
to be the person(s) who appeared before me.

Signature [Signature]  
Signature of Notary Public



Place Notary Seal Above

**OPTIONAL**

Though this section is optional, completing this information can deter alteration of the document  
or fraudulent reattachment of this form to an unintended document.

**Description of Attached Document**

Title or Type of Document: \_\_\_\_\_

Document Date: \_\_\_\_\_ Number of Pages: \_\_\_\_\_

Signer(s) Other Than Named Above: \_\_\_\_\_

See attached Affidavit of Rental Fee Payment

## EXHIBIT "A"

The following mining claims are located in Secs. 4, 8 & 9, T.2 S., R.12 E., G. & S.R.M., Pioneer Mining District, Pinal County, State of Arizona, the Location Notices are recorded in the office of the County Recorder of said county as described below:

<u>Claim Name</u>	<u>Docket</u>	<u>Page(s)</u>	<u>B.L.M. Serial #</u>
FORGOTTEN WEDGE lode	374	545	<u>AMC66077</u>
MARY T. FRACTION lode	1668	450-451	<u>AMC303417</u>
HARBORLITE MILLSITE NO. 3A Amended	1781 1797	639-640 124-125	<u>AMC317479</u>

RECEIVED  
BLM AZ STATE OFFICE  
2014 AUG 25 A 10:45  
PHOENIX, ARIZONA

STATE OF ARIZONA )  
 )  
COUNTY OF PINAL ) SS.

\*\*\*\*\*

AFFIDAVIT OF RENTAL FEE PAYMENT  
For the period  
September 1, 2014 to August 31, 2015

RECEIVED  
BLM AZ STATE OFFICE  
2014 AUG 25 A 10:45  
PHOENIX, ARIZONA


STATE OF CALIFORNIA )  
 )  
COUNTY OF SANTA BARBARA ) SS.

Michel Houseman, being duly sworn, deposes and says that he is a citizen of the United States and more than twenty-one years of age, and resides at 2209 Maxfli Drive, Reno, Nevada 89523, in Washoe County, State of Nevada, and is personally acquainted with the hereinafter described mining claims situated in the Pioneer Mining District, Pinal County, Arizona, the location notices of which are recorded in the office of the County Recorder of said county as described below:

See Exhibit "A" attached

That the owner of said claims (2 lode claims and 1 millsite) is Imerys Perlite USA, Inc., and that the enclosed "rental fees" of \$155.00 per claim for a total of \$465.00 (Four Hundred Sixty Five dollars) were paid by Imerys Perlite USA, Inc., 150 E MAIN STE 320, FERNLEY NV, 89408, for the purpose of complying with the laws of the United States pertaining to assessment of annual work, and that said lode claims are being held for the valuable mineral contained therein and the millsite for the purpose of enhancing a fines containment area in conjunction with the mining operation. This "rental fee" is required in accordance with the Act of October 5, 1992 (Public Law 102-381, 106 Stat. 1374, 1378-79) and is in lieu of the requirements for performing assessment work under 30 U.S.C. 28-28e and for filing an annual Affidavit of Labor with the proper office of the Bureau of Land Management as outlined under Section 314(a) and (c) of FLPMA and §3833.2.

DATED this 5 day of AUGUST, A.D., 2014

  
Michel Houseman

Subscribed and sworn before me this \_\_\_\_\_ day of \_\_\_\_\_, A.D., 2014

See attached Swat  
Notary Public

**CALIFORNIA JURAT WITH AFFIANT STATEMENT**  
**GOVERNMENT CODE § 8202**

- See Attached Document (Notary to cross out lines 1-6 below)
- See Statement Below (Lines 1-6 to be completed only by document signer[s], not Notary)

RECEIVED  
BLM AZ STATE OFFICE  
2014 AUG 25 A 10:4  
PHOENIX, ARIZONA

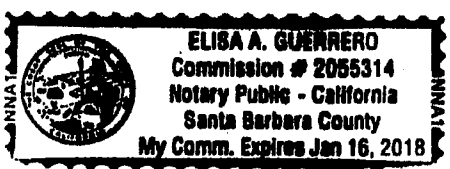
\_\_\_\_\_  
Signature of Document Signer No. 1

\_\_\_\_\_  
Signature of Document Signer No. 2 (if any)

State of California  
County of Santa Barbara

Subscribed and sworn to (or affirmed) before me  
on this 5 day of August, 2014  
by Michel Hausman  
Date Month Year

(1) Michel Hausman  
\_\_\_\_\_  
(2) \_\_\_\_\_  
Name(s) of Signer(s)



proved to me on the basis of satisfactory evidence  
to be the person(s) who appeared before me.

Signature [Signature]  
Signature of Notary Public

Place Notary Seal Above

**OPTIONAL**

Though this section is optional, completing this information can deter alteration of the document  
or fraudulent reattachment of this form to an unintended document.

**Description of Attached Document**

Title or Type of Document: \_\_\_\_\_

Document Date: \_\_\_\_\_ Number of Pages: \_\_\_\_\_

Signer(s) Other Than Named Above: \_\_\_\_\_

See attached AFFIDAVIT of Rental Fee Payment

**EXHIBIT "A"**

The following mining claims are located in Secs. 4, 8 & 9, T.2 S., R.12 E., G. & S.R.M., Pioneer Mining District, Pinal County, State of Arizona, the Location Notices are recorded in the office of the County Recorder of said county as described below:

<u>Claim Name</u>	<u>Docket</u>	<u>Page(s)</u>	<u>B.L.M. Serial #</u>
FORGOTTEN WEDGE lode	374	545	AMC66077
MARY T. FRACTION lode	1668	450-451	AMC303417
HARBORLITE MILLSITE NO. 3A Amended	1781 1797	639-640 124-125	AMC317479

*Duplicate*

RECEIVED  
BLM AZ STATE OFFICE  
2014 AUG 25 A 10:45  
PHOENIX, ARIZONA



STATE OF ARIZONA )  
 )  
COUNTY OF PINAL ) SS.

\*\*\*\*\*

AFFIDAVIT OF RENTAL FEE PAYMENT  
For the period  
September 1, 2014 to August 31, 2015

STATE OF CALIFORNIA )  
 )  
COUNTY OF SANTA BARBARA ) SS.

RECEIVED  
BLM AZ STATE OF ARIZONA  
2014 AUG 25 A 10 18  
PHOENIX, ARIZONA

Michel Houseman, being duly sworn, deposes and says that he is a citizen of the United States and more than twenty-one years of age, and resides at 2209 Maxfli Drive, Reno, Nevada 89523, in Washoe County, State of Nevada, and is personally acquainted with the hereinafter described mining claims situated in the Pioneer Mining District, Pinal County, Arizona, the location notices of which are recorded in the office of the County Recorder of said county as described below:

See Exhibit "A" attached

That the owner of said claims (10 lode claims) is Imerys Perlite USA, Inc, and that the enclosed "rental fees" of \$155.00 per claim for a total of \$1,550.00 (One Thousand Five Hundred Fifty dollars) were paid by Imerys Perlite USA, Inc., 150 E MAIN STE 320, FERNLEY, NV 89408, for the purpose of complying with the laws of the United States pertaining to assessment of annual work, and that said claims are being held for the valuable mineral contained therein. This "rental fee" is required in accordance with the Act of October 5, 1992 (Public Law 102-381, 106 Stat. 1374, 1378-79) and is in lieu of the requirements for performing assessment work under 30 U.S.C. 28-28e and for filing an annual Affidavit of Labor with the proper office of the Bureau of Land Management as outlined under Section 314(a) and (c) of FLPMA and §3833.2.

These "rental fees" are being submitted to cover mining claims comprising a contiguous group.

DATED this 5 day of AUGUST, A.D., 2014

Michel Houseman  
Michel Houseman

Subscribed and sworn before me this \_\_\_\_\_ day of \_\_\_\_\_, A.D., 2014

\_\_\_\_\_  
Notary Public

See attached swat

**CALIFORNIA JURAT WITH AFFIANT STATEMENT**  
**GOVERNMENT CODE § 8202**

- See Attached Document (Notary to cross out lines 1-6 below)
- See Statement Below (Lines 1-6 to be completed only by document signer[s], not Notary)

RECEIVED  
BLM AZ STATE OFFICE  
2014 AUG 25 A 10:  
PHOENIX, ARIZONA

\_\_\_\_\_  
Signature of Document Signer No. 1

\_\_\_\_\_  
Signature of Document Signer No. 2 (If any)

State of California

County of Santa Barbara

Subscribed and sworn to (or affirmed) before me

on this 5 day of August, 2014  
by . Date Month Year

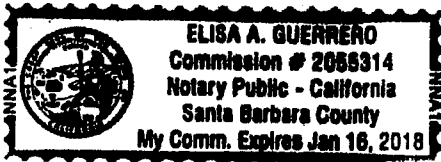
(1) Michel Houseman

(2) \_\_\_\_\_

Name(s) of Signer(s)

proved to me on the basis of satisfactory evidence  
to be the person(s) who appeared before me.

Signature [Signature]  
Signature of Notary Public



Place Notary Seal Above

**OPTIONAL**

Though this section is optional, completing this information can deter alteration of the document  
or fraudulent reattachment of this form to an unintended document.

**Description of Attached Document**

Title or Type of Document: \_\_\_\_\_

Document Date: \_\_\_\_\_ Number of Pages: \_\_\_\_\_

Signer(s) Other Than Named Above: \_\_\_\_\_

See Attached Affidavit of Rental Fee Payment

**EXHIBIT "A"**

<u>Lode Claim Name</u>	<u>Loc. Date</u>	<u>Pinal County</u>			<u>B.L.M. Data</u>		<u>Locator</u>
		<u>Book</u>	<u>Page(s)</u>	<u>Filing Date</u>	<u>Serial No.</u>	<u>Date</u>	
Bobbie Jo Perlite No. 1	10/06/85	1314	459-60	10/07/85	AMC245404	11/04/85	Thomas Williams
Amended	01/11/90	1651	501-02	01/15/90		02/08/90	
Bobbie Jo Perlite No. 2	10/06/85	1314	457-58	10/07/85	AMC245405	11/04/85	Thomas Williams
Amended	01/11/90	1651	503-04	01/15/90		02/08/90	
Bobbie Jo Perlite No. 3	10/06/85	1314	455-56	10/07/85	AMC245406	11/04/85	Thomas Williams
Bobbie Jo Perlite No. 4	10/12/85	1315	788-89	10/15/85	AMC245407	11/04/85	Thomas Williams
Bobbie Jo Perlite No. 5	10/12/85	1315	790-91	10/15/85	AMC245408	11/04/85	Thomas Williams
Bobbie Jo Perlite No. 6	10/12/85	1315	792-93	10/15/85	AMC245409	11/04/85	Thomas Williams
Bobbie Jo Perlite No. 7	10/12/85	1315	796-97	10/15/85	AMC245410	11/04/85	Thomas Williams
Bobbie Jo Perlite No. 8	10/12/85	1315	794-95	10/15/85	AMC245411	11/04/85	Thomas Williams
B J No. 9	02/10/90	1657	523-24	02/20/90	AMC301847	03/02/90	Lewis Williams
B J No. 10	04/08/92	1817	118-19	04/09/92	AMC321062	04/30/92	Lewis Williams

RECEIVED  
 BLM AZ STATE OFFICE  
 2014 AUG 25 A 10:45  
 PHOENIX, ARIZONA

STATE OF ARIZONA )  
 )  
COUNTY OF PINAL ) SS.

\*\*\*\*\*

AFFIDAVIT OF RENTAL FEE PAYMENT  
For the period  
September 1, 2014 to August 31, 2015

RECEIVED  
BLM AZ STATE OFFICE  
2014 AUG 25 A 10:45  
PHOENIX, ARIZONA

STATE OF CALIFORNIA )  
 )  
COUNTY OF SANTA BARBARA ) SS.

Michel Houseman, being duly sworn, deposes and says that he is a citizen of the United States and more than twenty-one years of age, and resides at 2209 Maxfli Drive, Reno, Nevada 89523, in Washoe County, State of Nevada, and is personally acquainted with the hereinafter described mining claims situated in the Pioneer Mining District, Pinal County, Arizona, the location notices of which are recorded in the office of the County Recorder of said county as described below:

See Exhibit "A" attached

That the owner of said claims (10 "Guzman" placer claims) is Imerys Perlite USA, Inc., 150 E MAIN STE 320, FERNLEY, NV 89408, and that the enclosed "rental fees" of \$155.00 per 20.00 acres per placer for a total of \$2,945.00 (Two Thousand Nine Hundred Forty Five dollars) were paid by Imerys Perlite USA, Inc., for the purpose of complying with the laws of the United States pertaining to assessment of annual work, and that said claims are being held for the valuable mineral contained therein. This "rental fee" is required in accordance with the Act of October 5, 1992 (Public Law 102-381, 106 Stat. 1374, 1378-79) and is in lieu of the requirements for performing assessment work under 30 U.S.C. 28-28e and for filing an annual Affidavit of Labor with the proper office of the Bureau of Land Management as outlined under Section 314(a) and (c) of FLPMA and §3833.2.

These "rental fees" are being submitted to cover mining claims comprising a contiguous group.

DATED this 5 day of AUGUST, A.D., 2014

Michel Houseman  
Michel Houseman

Subscribed and sworn before me this \_\_\_\_\_ day of \_\_\_\_\_, A.D., 2014

See attached Jurat  
Notary Public

**CALIFORNIA JURAT WITH AFFIANT STATEMENT**  
**GOVERNMENT CODE § 8202**

- See Attached Document (Notary to cross out lines 1-6 below)
- See Statement Below (Lines 1-6 to be completed only by document signer[s], *not* Notary)

RECEIVED  
BLM AZ STATE OFFICE  
2014 AUG 25 A 10:45  
PHOENIX, ARIZONA

\_\_\_\_\_  
*Signature of Document Signer No. 1*

\_\_\_\_\_  
*Signature of Document Signer No. 2 (if any)*

State of California  
County of Santa Barbara

Subscribed and sworn to (or affirmed) before me  
on this 5 day of August, 2014,  
by \_\_\_\_\_  
Date Month Year  
(1) Michel Heusema

(2) \_\_\_\_\_  
*Name(s) of Signer(s)*



proved to me on the basis of satisfactory evidence  
to be the person(s) who appeared before me.

Signature \_\_\_\_\_  
*Signature of Notary Public*

*Place Notary Seal Above*

**OPTIONAL**

*Though this section is optional, completing this information can deter alteration of the document or fraudulent reattachment of this form to an unintended document.*

**Description of Attached Document**

Title or Type of Document: \_\_\_\_\_

Document Date: \_\_\_\_\_ Number of Pages: \_\_\_\_\_

Signer(s) Other Than Named Above: \_\_\_\_\_

*See attached Affidavit of Rental Fee Payment*

EXHIBIT "A"

The following mining claims are located in Sections 8 & 16, T.2 S., R.12 E., Gila & Salt River Meridian, County of Pinal, State of Arizona and are duly recorded as indicated below, at the office of the County Recorder, Pinal County, Arizona:

<u>Placer Claim Name</u>	<u>Legal Description</u> <u>Section 8, T2S R12E</u>	<u>Acres</u>	<u>Date</u> <u>Located</u>	<u>Pinal County</u> <u>Book</u> <u>Page</u>	<u>BLM</u> <u>AMC#</u>
Black Eye	W $\frac{1}{2}$ SE $\frac{1}{4}$ SE $\frac{1}{4}$ NW $\frac{1}{4}$ , SW $\frac{1}{4}$ SE $\frac{1}{4}$ NW $\frac{1}{4}$ , W $\frac{1}{2}$ NW $\frac{1}{4}$ SE $\frac{1}{4}$ NW $\frac{1}{4}$	20.10	06/26/65	423 121	AMC90407
Blueberry	NE $\frac{1}{4}$ SE $\frac{1}{4}$ NW $\frac{1}{4}$ , E $\frac{1}{2}$ NW $\frac{1}{4}$ SE $\frac{1}{4}$ NW $\frac{1}{4}$ E $\frac{1}{2}$ SW $\frac{1}{4}$ NE $\frac{1}{4}$ NW $\frac{1}{4}$	20.10	06/26/65	423 116	AMC90406
Dewdrop	N $\frac{1}{2}$ SW $\frac{1}{4}$ NE $\frac{1}{4}$	20.10	06/26/65	423 114	AMC90411
Divide	SE $\frac{1}{4}$ SE $\frac{1}{4}$ NW $\frac{1}{4}$ SE $\frac{1}{4}$ , NE $\frac{1}{4}$ NE $\frac{1}{4}$ SW $\frac{1}{4}$ SE $\frac{1}{4}$ , N $\frac{1}{2}$ NW $\frac{1}{4}$ SE $\frac{1}{4}$ SE $\frac{1}{4}$ , NW $\frac{1}{4}$ NE $\frac{1}{4}$ SE $\frac{1}{4}$ SE $\frac{1}{4}$ , S $\frac{1}{2}$ SW $\frac{1}{4}$ NE $\frac{1}{4}$ SE $\frac{1}{4}$ , SW $\frac{1}{4}$ SE $\frac{1}{4}$ NE $\frac{1}{4}$ SE $\frac{1}{4}$	20.37	06/26/65	423 122	AMC90414
Havalina	W $\frac{1}{2}$ NE $\frac{1}{4}$ NW $\frac{1}{4}$ SE $\frac{1}{4}$ , SE $\frac{1}{4}$ NW $\frac{1}{4}$ NW $\frac{1}{4}$ SE $\frac{1}{4}$ , N $\frac{1}{2}$ SE $\frac{1}{4}$ NW $\frac{1}{4}$ SE $\frac{1}{4}$ , SE $\frac{1}{4}$ NE $\frac{1}{4}$ NW $\frac{1}{4}$ SE $\frac{1}{4}$ , SW $\frac{1}{4}$ NW $\frac{1}{4}$ NE $\frac{1}{4}$ SE $\frac{1}{4}$ , NW $\frac{1}{4}$ SW $\frac{1}{4}$ NE $\frac{1}{4}$ SE $\frac{1}{4}$	20.40	06/26/65	423 117	AMC90408
Havalina No. 1	N $\frac{1}{2}$ NW $\frac{1}{4}$ NW $\frac{1}{4}$ SE $\frac{1}{4}$ , NE $\frac{1}{4}$ NE $\frac{1}{4}$ SW $\frac{1}{4}$ , E $\frac{1}{2}$ NW $\frac{1}{4}$ NE $\frac{1}{4}$ SW $\frac{1}{4}$	20.20	06/26/65	423 118	AMC90409
Havalina No. 2	E $\frac{1}{2}$ SE $\frac{1}{4}$ SE $\frac{1}{4}$ NW $\frac{1}{4}$ , SW $\frac{1}{4}$ SW $\frac{1}{4}$ NE $\frac{1}{4}$ , W $\frac{1}{2}$ SE $\frac{1}{4}$ SW $\frac{1}{4}$ NE $\frac{1}{4}$	20.15	06/26/65	423 120	AMC90410
I-DO-IT	E $\frac{1}{2}$ SE $\frac{1}{4}$ SW $\frac{1}{4}$ NE $\frac{1}{4}$ , NW $\frac{1}{4}$ SE $\frac{1}{4}$ NE $\frac{1}{4}$ , W $\frac{1}{2}$ SW $\frac{1}{4}$ SE $\frac{1}{4}$ NE $\frac{1}{4}$	20.50	06/26/65	423 119	AMC90412
Look-Out-Wedge	NE $\frac{1}{4}$ NE $\frac{1}{4}$ NW $\frac{1}{4}$ SE $\frac{1}{4}$ , N $\frac{1}{2}$ NW $\frac{1}{4}$ NE $\frac{1}{4}$ SE $\frac{1}{4}$ , SE $\frac{1}{4}$ NW $\frac{1}{4}$ NE $\frac{1}{4}$ SE $\frac{1}{4}$ , W $\frac{1}{2}$ NE $\frac{1}{4}$ NE $\frac{1}{4}$ SE $\frac{1}{4}$ , NE $\frac{1}{4}$ SW $\frac{1}{4}$ NE $\frac{1}{4}$ SE $\frac{1}{4}$ , NW $\frac{1}{4}$ SE $\frac{1}{4}$ NE $\frac{1}{4}$ SE $\frac{1}{4}$	20.40	06/26/65	423 123	AMC90413

90406  
to  
90414

<u>Placer Claim Name</u>	<u>Legal Description</u> <u>Section 16, T2S R12E</u>	<u>Acres</u>	<u>Date</u> <u>Located</u>	<u>Pinal County</u> <u>Book</u> <u>Page</u>	<u>BLM</u> <u>AMC#</u>
Self Protection	SW $\frac{1}{4}$ NE $\frac{1}{4}$ SW $\frac{1}{4}$ NW $\frac{1}{4}$ , W $\frac{1}{2}$ SE $\frac{1}{4}$ SW $\frac{1}{4}$ NW $\frac{1}{4}$ , NW $\frac{1}{4}$ NE $\frac{1}{4}$ NW $\frac{1}{4}$ SW $\frac{1}{4}$ , W $\frac{1}{2}$ E $\frac{1}{2}$ NE $\frac{1}{4}$ SW $\frac{1}{4}$ NW $\frac{1}{4}$ , E $\frac{1}{2}$ SE $\frac{1}{4}$ NW $\frac{1}{4}$ SW $\frac{1}{4}$ NW $\frac{1}{4}$ , E $\frac{1}{2}$ E $\frac{1}{2}$ SW $\frac{1}{4}$ SW $\frac{1}{4}$ NW $\frac{1}{4}$ , W $\frac{1}{2}$ NE $\frac{1}{4}$ SE $\frac{1}{4}$ SW $\frac{1}{4}$ NW $\frac{1}{4}$ , E $\frac{1}{2}$ NE $\frac{1}{4}$ NW $\frac{1}{4}$ NW $\frac{1}{4}$ SW $\frac{1}{4}$	20.00	01/22/51	42 362	AMC89203

RECEIVED  
 BLM AZ STATE OFFICE  
 2011 AUG 25 AM 0:45  
 PINAL COUNTY, ARIZONA

STATE OF ARIZONA )  
 )  
COUNTY OF PINAL ) SS.

\*\*\*\*\*

AFFIDAVIT OF RENTAL FEE PAYMENT  
For the period  
September 1, 2014 to August 31, 2015

RECEIVED  
BLM AZ STATE OFFICE  
2014 AUG 25 A 10:45  
PHOENIX, ARIZONA

STATE OF CALIFORNIA )  
 )  
COUNTY OF SANTA BARBARA ) SS.

Michel Houseman, being duly sworn, deposes and says that he is a citizen of the United States and more than twenty-one years of age, and resides at 2209 Maxfli Drive, Reno, Nevada 89523, in Washoe County, State of Nevada, and is personally acquainted with the hereinafter described millsite claims situated in the Pioneer Mining District, Pinal County, Arizona, the location notices of which are recorded in the office of the County Recorder of said county as described below:

See Exhibit "A" (7 pages) attached

That the owner of said claims (2 millsites and 135 lodes formerly known as the Nord claims) is Imerys Perlite USA, Inc., and that the enclosed "rental fees" of \$155.00 per claim for a total of \$21,235.00 (Twenty One Thousand Two Hundred Thirty Five dollars) were paid by Imerys Perlite USA, Inc., 150 E MAIN STE 320, FERNLEY, NV 89408, for the purpose of complying with the laws of the United States pertaining to assessment of annual work, and that said claims are being held for the purpose of mining (on lode claims) and milling (on millsites) perlite ore which is mined on our lode claims. This "rental fee" is required in accordance with the Act of October 5, 1992 (Public Law 102-381, 106 Stat. 1374, 1378-79) and is in lieu of the requirements for performing assessment work under 30 U.S.C. 28-28e and for filing an annual Affidavit of Labor with the proper office of the Bureau of Land Management as outlined under Section 314(a) and (c) of FLPMA and §3833.2.

DATED this 5 day of AUGUST, A.D., 2014

Michel Houseman  
Michel Houseman

Subscribed and sworn before me this \_\_\_\_\_ day of \_\_\_\_\_, A.D., 2014

See attached Swat  
Notary Public



**CALIFORNIA JURAT WITH AFFIANT STATEMENT**  
**GOVERNMENT CODE § 8202**

- See Attached Document (Notary to cross out lines 1-6 below)
- See Statement Below (Lines 1-6 to be completed only by document signer[s], not Notary)

RECEIVED  
BLM AZ STATE OFFICE  
2014 AUG 25 A 10:15  
PHOENIX, ARIZONA

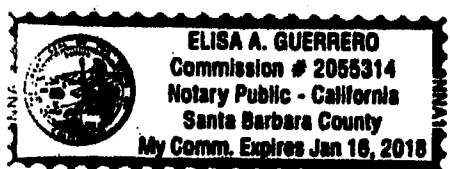
\_\_\_\_\_  
Signature of Document Signer No. 1

\_\_\_\_\_  
Signature of Document Signer No. 2 (if any)

State of California  
County of Santa Barbara

Subscribed and sworn to (or affirmed) before me  
on this 5 day of August, 2014  
by \_\_\_\_\_  
Date Month Year

(1) Michel Houseman  
\_\_\_\_\_  
(2) \_\_\_\_\_  
Name(s) of Signer(s)



proved to me on the basis of satisfactory evidence  
to be the person(s) who appeared before me.

Signature [Signature]  
Signature of Notary Public

Place Notary Seal Above

**OPTIONAL**

Though this section is optional, completing this information can deter alteration of the document  
or fraudulent reattachment of this form to an unintended document.

**Description of Attached Document**

Title or Type of Document: \_\_\_\_\_

Document Date: \_\_\_\_\_ Number of Pages: \_\_\_\_\_

Signer(s) Other Than Named Above: \_\_\_\_\_

See attached Affidavit of Rental Fee Payment

EXHIBIT "A"  
(Page 1 of 7)

The following mining claims are located in Pinal County, State of Arizona, the location notices of which are recorded in the office of the County Recorder of said County as described below:

<u>Claim Name</u>	<u>Book/Docket</u>	<u>Page(s)</u>	<u>B.L.M. Serial #</u>
ROSEMARIE No. 6 (situate in Sec.8)	507	87	AMC 66079 + <i>then</i> 66086
Candy Rock Fraction lode (situate in Sec. 16)	1556	712-713	AMC 289764
Lucero millsite (situate in Sec. 4)	1786	558-559	AMC 319070
Cynthia & John millsite (situate in Sec. 4)	993	426-427	AMC 94571

All claims are located in T.2 S., R.12 E., G. & S.R.M.

RECEIVED  
BLM AZ STATE OFFICE  
2014 AUG 25 A 10:46  
PHOENIX, ARIZONA

EXHIBIT "A", cont'd...  
(Page 2 of 7)

The following lode mining claims are located in Secs. 8 & 9, T.2 S., R.12 E., Gila & Salt River Meridian, County of Pinal, State of Arizona:

<u>Lode Claim Name</u>	<u>Recorded</u>		<u>B.L.M. Serial #</u>
	<u>Book</u>	<u>Page</u>	
ROSEMARIE No. 1	500	414	AMC66078
Amended	507	86	
ROSEMARIE No. 7	500	420	AMC66080
Amended	507	88	
ROSEMARIE No. 8	500	421	AMC66081
Amended	507	89	
Amended	Doc. 1082-045		
ROSEMARIE No. 9	500	422	AMC66082
Amended	507	90	
ROSEMARIE No. 10	500	423	AMC66083
Amended	507	91	
ROSEMARIE No. 12	500	425	AMC66084
Amended	507	92	
Amended	Doc. 1082-047		
ROSEMARIE No. 13 EXCP	500	426	AMC66085
Amended	507	93	
ROSEMARIE No. 14	500	427	AMC66086
Amended	507	94	

RECEIVED  
BLM AZ STATE OFFICE  
2014 AUG 25 A 10:46  
PHOENIX, ARIZONA

## EXHIBIT "A", cont'd...

(Page 3 of 7)

The following mining claims are located in Secs. 27, 28, 32, 33 & 34, T.2 S., R.12 E., and Secs. 3 & 4, T.3 S., R12 E., Gila & Salt River Meridian, County of Pinal, State of Arizona:

<u>Lode Claim Name</u>	<u>Book</u>	<u>Page</u>	<u>B.L.M. Serial #</u>
Hal #1	1382	220-221	AMC259557
Hal #2	1382	222-223	AMC259558
Hal #3	1382	224-225	AMC259559
Hal #4	1382	226-227	AMC259560
Hal #5	1382	228-229	AMC259561
Hal #6	1382	230-231	AMC259562
Hal #7	1382	232-233	AMC259563
Hal #8	1382	234-235	AMC259564
Hal #9	1382	236-237	AMC259565
Hal #10	1382	238-239	AMC259566
Hal #11	1382	240-241	AMC259567
Hal #12	1382	242-243	AMC259568
Hal #13	1382	244-245	AMC259569
Hal #14	1382	246-247	AMC259570
Hal #15	1382	248-249	AMC259571
Hal #16	1382	250-251	AMC259572
Hal #17	1382	252-253	AMC259573
Hal #18	1382	254-255	AMC259574
Hal #19	1382	256-257	AMC259575
Hal #20	1382	258-259	AMC259576
Hal #21	1382	260-261	AMC259577
Hal #22	1382	262-263	AMC259578
Hal #23	1382	264-265	AMC259579
Hal #24	1382	266-267	AMC259580
Hal #25	1382	268-269	AMC259581
Hal #26	1382	270-271	AMC259582
Hal #27	1382	272-273	AMC259583
Hal #28	1832	274-275	AMC259584
Hal #29	1382	276-277	AMC259585
Hal #30	1382	278-279	AMC259586
Hal #31	1382	280-281	AMC259587
Hal #32	1382	282-283	AMC259588
Hal #33	1382	284-285	AMC259589
Hal #34	1382	286-287	AMC259590
Hal #35	1382	288-289	AMC259591
Hal #36	1382	290-291	AMC259592
Tekoa #9	1382	410-411	AMC259652
Tekoa #10	1382	412-413	AMC259653
Tekoa #11	1382	414-415	AMC259654
Tekoa #12	1382	416-417	AMC259655
Tekoa #13	1382	418-419	AMC259656

PHOENIX, ARIZONA

2014 AUG 25 A 10:46

RECEIVED  
BLM AZ STATE OFFICE

EXHIBIT "A", cont'd...  
(Page 4 of 7)

The following mining claims are located in Sec. 16, 17 & 20, T.2 S., R.12 E., Gila & Salt River Meridian, County of Pinal, State of Arizona:

<u>Lode Claim Name</u>	<u>Recorded</u>		<u>B.L.M. Serial #</u>
	<u>Book</u>	<u>Page</u>	
Magic #1	1382	292-293	AMC259593
Magic #2	1382	294-295	AMC259594
Magic #3	1382	296-297	AMC259595
Magic #4	1382	298-299	AMC259596
Magic #5	1382	300-301	AMC259597
Magic #6	1382	302-303	AMC259598
Magic #7	1382	304-305	AMC259599
Magic #8	1382	306-307	AMC259600
Magic #9	1382	308-309	AMC259601
Magic #10	1382	310-311	AMC259602
Magic #11	1382	312-313	AMC259603
Magic #12	1382	314-315	AMC259604
Magic #13	1382	316-317	AMC259605
Magic #14	1382	318-319	AMC259606
Magic #15	1382	320-321	AMC259607
Magic #23	1382	336-337	AMC259615
Magic #24	1382	338-339	AMC259616
Magic #25	1382	340-341	AMC259617
Magic #26	1382	342-343	AMC259618
Magic #27	1556	710-711	AMC289765

PHOENIX, ARIZONA

2014 AUG 25 A 10:46

RECEIVED  
BLMAZ STATE OFFICE

EXHIBIT "A", cont'd...  
(Page 5 of 7)

The following mining claims are located in Sec. 12, T.2 S., R.11 E. and Secs. 7 & 8, T.2 S., R.12 E., Gila & Salt River Meridian, County of Pinal, State of Arizona:

<u>Lode Claim Name</u>	<u>Book</u>	<u>Recorded</u> <u>Page</u>	<u>B.L.M. Serial #</u>
Seattle #1	1382	344-345	AMC259619
Seattle #2	1382	346-347	AMC259620
Seattle #3	1382	348-349	AMC259621
Seattle #4	1382	350-351	AMC259622
Seattle #5	1382	352-353	AMC259623
Seattle #6	1382	354-355	AMC259624
Seattle #7	1382	356-357	AMC259625
Seattle #8	1382	358-359	AMC259626
Seattle #9	1382	360-361	AMC259627
Seattle #10	1382	362-363	AMC259628
Seattle #11	1382	364-365	AMC259629
Seattle #12	1382	366-367	AMC259630
Seattle #13	1382	368-369	AMC259631
Seattle #14	1382	370-371	AMC259632
Seattle #15	1382	372-373	AMC259633
Seattle #16	1382	374-375	AMC259634
Seattle #17	1382	376-377	AMC259635
Seattle #18	1382	378-379	AMC259636
Seattle #19	1382	380-381	AMC259637
Seattle #20	1382	382-383	AMC259638
Seattle #21	1382	384-385	AMC259639
Seattle #22	1382	386-387	AMC259640
Seattle #23	1382	388-389	AMC259641
Seattle #24	1382	390-391	AMC259642
Seattle #25	1382	392-393	AMC259643

RECEIVED  
BLM AZ STATE OFFICE  
2014 AUG 25 A 10:46  
PHOENIX, ARIZONA

EXHIBIT "A", cont'd...  
(Page 6 of 7)

The following mining claims are located in Secs. 8, 17 and 18, T.2 S., R.12 E., Gila & Salt River Meridian, County of Pinal, State of Arizona:

<u>Lode Claim Name</u>	<u>Recorded</u>		<u>B.L.M. Serial #</u>
	<u>Book</u>	<u>Page</u>	
Sil-Flo No. 1	1420	465-466	AMC265778
Sil-Flo No. 2	1420	467-468	AMC265779
Sil-Flo No. 3	1420	469-470	AMC265780
Sil-Flo No. 4	1420	471-472	AMC265781
Sil-Flo No. 5	1420	473-474	AMC265782
Sil-Flo No. 6	1420	475-476	AMC265783
Sil-Flo No. 7	1420	477-478	AMC265784
Sil-Flo No. 8	1420	479-480	AMC265785
Sil-Flo No. 9	1420	481-482	AMC265786
Sil-Flo No. 10	1420	483-484	AMC265787
Sil-Flo No. 11	1420	485-486	AMC265788
Sil-Flo No. 12	1420	487-488	AMC265789
Sil-Flo No. 13	1420	489-490	AMC265790
Sil-Flo No. 14	1420	491-492	AMC265791
Sil-Flo No. 15	1420	493-494	AMC265792
Sil-Flo No. 16	1420	495-496	AMC265793
Sil-Flo No. 17	1420	497-498	AMC265794
Sil-Flo No. 18	1420	499-500	AMC265795

RECEIVED  
BLM AZ STATE OFFICE  
2014 AUG 25 A 10:46  
PHOENIX, ARIZONA



**EXHIBIT "A", cont'd...**  
(Page 7 of 7)

The following mining claims are located in Secs. 15, 16, 21 and 22, T.2 S., R.12 E., Gila & Salt River Meridian, County of Pinal, State of Arizona:

<u>Lode Claim Name</u>	<u>Recorded</u>		<u>B.L.M. Serial #</u>
	<u>Book</u>	<u>Page</u>	
Sil-Flo No. 19	1420	501-502	AMC265796
Sil-Flo No. 20	1420	503-504	AMC265797
Sil-Flo No. 21	1420	505-506	AMC265798
Sil-Flo No. 22	1420	507-508	AMC265799
Sil-Flo No. 23	1420	509-510	AMC265800
Sil-Flo No. 24	1420	511-512	AMC265801
Sil-Flo No. 25	1420	513-514	AMC265802
Sil-Flo No. 26	1420	515-516	AMC265803
Sil-Flo No. 27	1420	517-518	AMC265804
Sil-Flo No. 28	1420	519-520	AMC265805
Sil-Flo No. 29	1420	521-522	AMC265806
Sil-Flo No. 30	1420	523-524	AMC265807
Sil-Flo No. 31	1420	525-526	AMC265808
Sil-Flo No. 32	1420	527-528	AMC265809
Sil-Flo No. 33	1420	529-530	AMC265810
Sil-Flo No. 34	1420	531-532	AMC265811
Sil-Flo No. 35	1420	533-534	AMC265812
Sil-Flo No. 36	1396	458-459	AMC262396
Amended	1420	535-536	
Sil-Flo No. 37	1396	460-461	AMC262397
Amended	1420	537-538	
Volcano No. 12R	1396	462-463	AMC262398
Amended	1420	539-540	
(Amended name – Sil Flo No. 38)			
Sil-Flo No. 39	1420	541-542	AMC265813

RECEIVED  
 BLM AZ STATE OFFICE  
 2014 AUG 25 A 10:46  
 PINAL COUNTY ARIZONA

STATE OF ARIZONA )  
 )  
COUNTY OF PINAL ) SS.

STATE OF CALIFORNIA )  
 )  
COUNTY OF SANTA BARBARA ) SS.

AFFIDAVIT OF RENTAL FEE PAYMENT  
For the period  
September 1, 2014 to August 31, 2015

RECEIVED  
BLMAZ STATE OFFICE  
2014 AUG 25 A 10:46  
PHOENIX, ARIZONA


Michel Houseman, being duly sworn, deposes and says that he is a citizen of the United States and more than twenty-one years of age, and resides at 2209 Maxfli Drive, Reno, Nevada 89523, in Washoe County, State of Nevada, and is personally acquainted with the hereinafter described mining claims situated in the Pioneer Mining District, Pinal County, Arizona, the location notices of which are recorded in the office of the County Recorder of said county as described below:

See Exhibit "A" attached

That the owner of said claims (7 "Guzman" lode claims) is Imerys Perlite USA, Inc., 150 E MAIN STE 320, FERNLEY, NV 89408, and that the enclosed "rental fees" of \$155.00 per claim for a total of \$1085.00 (One Thousand Eighty Five dollars) were paid by Imerys Perlite USA, Inc., for the purpose of complying with the laws of the United States pertaining to assessment of annual work, and that said claims are being held for the valuable mineral contained therein. This "rental fee" is required in accordance with the Act of October 5, 1992 (Public Law 102-381, 106 Stat. 1374, 1378-79) and is in lieu of the requirements for performing assessment work under 30 U.S.C. 28-28e and for filing an annual Affidavit of Labor with the proper office of the Bureau of Land Management as outlined under Section 314(a) and (c) of FLPMA and §3833.2.

These "rental fees" are being submitted to cover mining claims comprising a contiguous group.

DATED this 5 day of AUGUST, A.D., 2014

  
Michel Houseman

Subscribed and sworn before me this \_\_\_\_\_ day of \_\_\_\_\_, A.D., 2014

See attached Trust  
Notary Public

**CALIFORNIA JURAT WITH AFFIANT STATEMENT  
GOVERNMENT CODE § 8202**

- See Attached Document (Notary to cross out lines 1-6 below)
- See Statement Below (Lines 1-6 to be completed only by document signer[s], *not* Notary)

RECEIVED  
BLM AZ STATE OFFICE  
2014 AUG 25 A 10:46  
PEDEMIX, ARIZONA

\_\_\_\_\_  
Signature of Document Signer No. 1

\_\_\_\_\_  
Signature of Document Signer No. 2 (if any)

State of California

County of Santa Barbara

Subscribed and sworn to (or affirmed) before me

on this 5 day of August, 2014  
by Michel Hausman  
Date Month Year

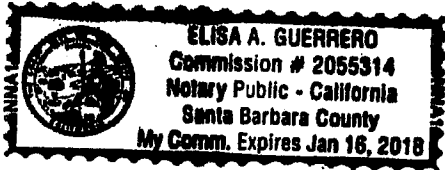
(1) Michel Hausman

(2) \_\_\_\_\_

Name(s) of Signer(s)

proved to me on the basis of satisfactory evidence  
to be the person(s) who appeared before me.

Signature [Signature]  
Signature of Notary Public



Place Notary Seal Above

**OPTIONAL**

Though this section is optional, completing this information can deter alteration of the document  
or fraudulent reattachment of this form to an unintended document.

**Description of Attached Document**

Title or Type of Document: \_\_\_\_\_

Document Date: \_\_\_\_\_ Number of Pages: \_\_\_\_\_

Signer(s) Other Than Named Above: \_\_\_\_\_

See attached AFF. part of Rental Fee Payment

**EXHIBIT "A"**

The following mining claims are located in Sections 8 & 9, T.2 S., R.12 E., Gila & Salt River Meridian, County of Pinal, State of Arizona and are duly recorded as indicated below, at the office of the County Recorder, Pinal County, Arizona:

<u>Lode Name</u>	<u>Book</u>	<u>Page(s)</u>	<u>B.L.M. Serial #</u>	<u>Location Date</u>
I-DO-IT	53	414	AMC87677	4/13/45
Amended	443	89		
2 <sup>nd</sup> Amended	1618	373-374		
LA CHOLLA	54	119	AMC87678	12/17/45
Amended	1618	375-376		
HAVALINA No. 2	53	428	AMC87679	6/04/45
Amended	443	88		
2 <sup>nd</sup> Amended	1618	381-382		
HAVALINA	53	427	AMC87680	4/11/45
Amended	1618	379-380		
ATOMIC BOMB	54	43	AMC87683	11/13/45
Amended	1618	377-378		
CRUZALITE	438	246	AMC87684	11/04/65
Amended	1618	387-388		
MARKIE'S FRACTION	267	500	AMC87685	5/01/60
Amended	1618	389-390		

RECEIVED  
BLM AZ STATE OFFICE  
2014 AUG 25 A 10:46  
PHOENIX, ARIZONA

STATE OF ARIZONA )  
 )  
COUNTY OF MARICOPA ) SS.

\*\*\*\*\*

AFFIDAVIT OF RENTAL FEE PAYMENT  
For the period  
September 1, 2014 to August 31, 2015

RECEIVED  
BLM AZ STATE OFFICE  
2014 AUG 25 A 10:46  
PHOENIX, ARIZONA

STATE OF CALIFORNIA )  
 )  
COUNTY OF SANTA BARBARA ) SS.


Michel Houseman, being duly sworn, deposes and says that he is a citizen of the United States and more than twenty-one years of age, and resides at 2209 Maxfli Drive, Reno, Nevada 89523, in Washoe County, State of Nevada, and is personally acquainted with the hereinafter described mining claims situated in the location notices of which are recorded in the office of the County Recorder of said county as described below:

See Exhibit "A" attached

That the owner of said claims (28 "Desert" lode mining claims) is Michel D. Houseman., 150 E MAIN ST STE 320, FERNLEY NV 89408-7713, and that the enclosed "rental fees" of \$155.00 per claim for a total of \$4340.00 (Four Thousand Three Hundred Forty dollars) were paid by Imerys Perlite USA, Inc., for the purpose of complying with the laws of the United States pertaining to assessment of annual work, and that said claims are being held for the valuable mineral contained therein. This "rental fee" is required in accordance with the Act of October 5, 1992 (Public Law 102-381, 106 Stat. 1374, 1378-79) and is in lieu of the requirements for performing assessment work under 30 U.S.C. 28-28e and for filing an annual Affidavit of Labor with the proper office of the Bureau of Land Management as outlined under Section 314(a) and (c) of FLPMA and §3833.2.

These "rental fees" are being submitted to cover mining claims comprising a contiguous group.

DATED this 5 day of AUGUST, A.D., 2014

  
Michel Houseman

Subscribed and sworn before me this \_\_\_\_\_ day of \_\_\_\_\_, A.D., 2014

See attached jurat  
Notary Public

**CALIFORNIA JURAT WITH AFFIANT STATEMENT  
GOVERNMENT CODE § 8202**

- See Attached Document (Notary to cross out lines 1-6 below)
- See Statement Below (Lines 1-6 to be completed only by document signer[s], not Notary)

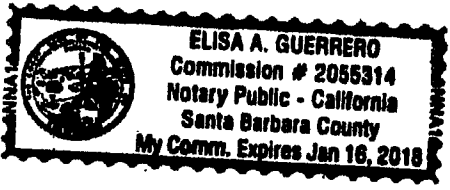
RECEIVED  
BLM AZ STATE OFFICE  
2014 AUG 25 A 10:46  
PHOENIX, ARIZONA

\_\_\_\_\_  
Signature of Document Signer No. 1

\_\_\_\_\_  
Signature of Document Signer No. 2 (if any)

State of California  
County of Santa Barbara

Subscribed and sworn to (or affirmed) before me  
on this 5 day of August, 20 14  
by Michel Hausman  
(1) \_\_\_\_\_  
(2) \_\_\_\_\_



\_\_\_\_\_  
Name(s) of Signer(s)  
proved to me on the basis of satisfactory evidence  
to be the person(s) who appeared before me.

Place Notary Seal Above

Signature Elisa Guerrero  
Signature of Notary Public

**OPTIONAL**

Though this section is optional, completing this information can deter alteration of the document  
or fraudulent reattachment of this form to an unintended document.

**Description of Attached Document**

Title or Type of Document: \_\_\_\_\_

Document Date: \_\_\_\_\_ Number of Pages: \_\_\_\_\_

Signer(s) Other Than Named Above: \_\_\_\_\_

See attached AFFIDAVIT of Rental Fee Payment

**EXHIBIT "A"**

The following mining claims are located in Sections 3, 34 & 35, T.6 & 7 N., R.1 W., Gila & Salt River Meridian, County of Maricopa, State of Arizona and are duly recorded as indicated below, at the offices of the County Recorder for Maricopa and Yavapai Counties as applicable:

<u>AMC Number</u>	<u>Co. Docket No.</u>	<u>Claim Name</u>	<u>TWP</u>	<u>RNG</u>	<u>SEC</u>	<u>Loc Date</u>
AMC414922	2012-0293823	Desert No. 01	7N	1W	34	3/9/12
AMC414923	2012-0293824	Desert No. 02	7N	1W	34	3/9/12
AMC414924	2012-0293825	Desert No. 03	7N	1W	34	3/8/12
AMC414925	2012-0293826	Desert No. 04	7N	1W	34	3/9/12
AMC414926	2012-0293827	Desert No. 05	7N	1W	34	3/7/12
AMC414927	2012-0293828	Desert No. 06	7N	1W	34	3/7/12
AMC414928	2012-0293829	Desert No. 07	7N	1W	34/35	3/8/12
AMC414929	2012-0293830	Desert No. 08	7N	1W	35	3/8/12
AMC414930	2012-0293831	Desert No. 09	7N	1W	35	3/8/12
AMC414931	2012-0293832	Desert No. 10	7N	1W	35	3/8/12
AMC414932	2012-0293833	Desert No. 11	6N	1W	3	3/9/12
AMC414933	2012-0293834	Desert No. 12	6N	1W	3	3/9/12
AMC414934	2012-0293835	Desert No. 13	6N	1W	3	3/9/12
AMC414935	2012-0293836	Desert No. 14	6N	1W	3	3/9/12
AMC414936	2012-0293837	Desert No. 15	6N	1W	3	3/7/12
AMC414937	2012-0293838	Desert No. 16	6N	1W	3	3/7/12
AMC414938	2012-0293839	Desert No. 21	6N	1W	3	3/10/12
AMC414939	2012-0293840	Desert No. 22	6N	1W	3	3/10/12
AMC414940	2012-0293841	Desert No. 23	6N	1W	3	3/10/12
AMC414941	2012-0293842	Desert No. 24	6N	1W	3	3/10/12
AMC414942	2012-0293843	Desert No. 25	6N	1W	3	3/10/12
AMC414943	2012-0293844	Desert No. 26	6N	1W	3	3/10/12
AMC414944	2012-0293845	Desert No. 31	6N	1W	3	3/10/12
AMC414945	2012-0293846	Desert No. 32	6N	1W	3	3/10/12
AMC414946	2012-0293847	Desert No. 33	6N	1W	3	3/10/12
AMC414947	2012-0293848	Desert No. 34	6N	1W	3	3/10/12
AMC414948	2012-0293849	Desert No. 35	6N	1W	3	3/10/12
AMC414949	2012-0293850	Desert No. 36	6N	1W	3	3/10/12

RECEIVED  
 BLM AZ STATE OFFICE  
 PHOENIX, ARIZONA  
 AUG 25 A 10:47



STATE OF ARIZONA )  
 )  
COUNTY OF YAVAPAI ) SS.

\*\*\*\*\*

AFFIDAVIT OF RENTAL FEE PAYMENT  
For the period  
September 1, 2014 to August 31, 2015

RECEIVED  
BLM AZ STATE OFFICE  
2014 AUG 25 A 10:47  
PHOENIX, ARIZONA

STATE OF CALIFORNIA )  
 )  
COUNTY OF SANTA BARBARA ) SS.

Michel Houseman, being duly sworn, deposes and says that he is a citizen of the United States and more than twenty-one years of age, and resides at 2209 Maxfli Drive, Reno, Nevada 89523, in Washoe County, State of Nevada, and is personally acquainted with the hereinafter described mining claims situated in the Red Picacho Mining District, Yavapai County, Arizona, the location notices of which are recorded in the office of the County Recorder of said county as described below:

See Exhibit "A" attached

That the owner of said claims (9 "Desert" lode claims) is Michel D. Houseman, 150 E MAIN ST STE 320, FERNLEY, NV 89408-7713, and that the enclosed "rental fees" of \$155.00 per claim for a total of \$1395.00 (One Thousand Three Hundred Ninety Five dollars) were paid by Imerys Perlite USA, Inc., for the purpose of complying with the laws of the United States pertaining to assessment of annual work, and that said claims are being held for the valuable mineral contained therein. This "rental fee" is required in accordance with the Act of October 5, 1992 (Public Law 102-381, 106 Stat. 1374, 1378-79) and is in lieu of the requirements for performing assessment work under 30 U.S.C. 28-28e and for filing an annual Affidavit of Labor with the proper office of the Bureau of Land Management as outlined under Section 314(a) and (c) of FLPMA and §3833.2.

These "rental fees" are being submitted to cover mining claims comprising a contiguous group.

DATED this 5 day of AUGUST, A.D., 2014

  
Michel Houseman

Subscribed and sworn before me this \_\_\_\_\_ day of \_\_\_\_\_, A.D., 2014

See attached trust  
Notary Public

**CALIFORNIA JURAT WITH AFFIANT STATEMENT  
GOVERNMENT CODE § 8202**

- See Attached Document (Notary to cross out lines 1-6 below)
- See Statement Below (Lines 1-6 to be completed only by document signer[s], not Notary)

RECEIVED  
 BLM AZ STATE OFFICE  
 2014 AUG 25 A 10:47  
 PHOENIX, ARIZONA

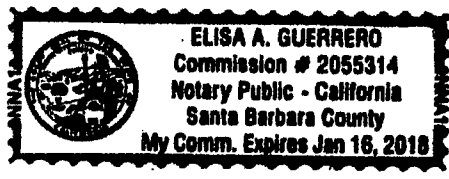
\_\_\_\_\_  
Signature of Document Signer No. 1

\_\_\_\_\_  
Signature of Document Signer No. 2 (if any)

State of California  
 County of Santa Barbara

Subscribed and sworn to (or affirmed) before me  
 on this 5 day of August, 2014  
 by Michel Huseman  
Date Month Year

(1) Michel Huseman  
 (2) \_\_\_\_\_  
 Name(s) of Signer(s)



Place Notary Seal Above

proved to me on the basis of satisfactory evidence  
 to be the person(s) who appeared before me.

Signature [Handwritten Signature]  
 Signature of Notary Public

**OPTIONAL**

*Though this section is optional, completing this information can deter alteration of the document  
 or fraudulent reattachment of this form to an unintended document.*

**Description of Attached Document**

Title or Type of Document: \_\_\_\_\_

Document Date: \_\_\_\_\_ Number of Pages: \_\_\_\_\_

Signer(s) Other Than Named Above: \_\_\_\_\_

*See attached AFFIDAVIT of Rental Fee Payment*

EXHIBIT "A"

The following mining claims are located in Sections 34 & 35, T.7 N., R.1 W., Gila & Salt River Meridian, County of Yavapai, State of Arizona and are duly recorded as indicated below, at the office of the County Recorder, Yavapai County, Arizona.

<u>AMC Number</u>	<u>Claim Name</u>	<u>Co. Docket No.</u>	<u>Book</u>	<u>Page</u>	<u>TWP</u>	<u>RNG</u>	<u>SEC</u>
AMC414923	Desert No. 2	2012-0019249	4873	144	7N	1W	34
AMC414924	Desert No. 3	2012-0019250	4873	145	7N	1W	34
AMC414925	Desert No. 4	2012-0019251	4873	146	7N	1W	34
AMC414926	Desert No. 5	2012-0019252	4873	147	7N	1W	34
AMC414927	Desert No. 6	2012-0019253	4873	148	7N	1W	34
AMC414928	Desert No. 7	2012-0019254	4873	149	7N	1W	34 & 35
AMC414929	Desert No. 8	2012-0019255	4873	150	7N	1W	35
AMC414930	Desert No. 9	2012-0019256	4873	151	7N	1W	35
AMC414931	Desert No. 10	2012-0019257	4873	152	7N	1W	35

*Duplicates*

PHOENIX, ARIZONA

2014 AUG 25 A 10:47

RECEIVED  
BLM AZ STATE OFFICE

**United States Department of the Interior**  
**Bureau of Land Management**  
 LANDS/RECREATION & PLANNING  
 ONE N CENTRAL AVE  
 PHOENIX, AZ 85004 -2203  
 Phone: 602-417-9200

Receipt

No: 3112923

<b>Transaction #:</b> 3204644	
<b>Date of Transaction:</b> 08/26/2014	
<b>CUSTOMER:</b>	
IMERYS PERLITE USA INC 150 E MAIN ST SUITE 320 FERNLEY,NV 89408-7708 US	

LINE #	QTY	DESCRIPTION	REMARKS	UNIT PRICE	TOTAL
1	1.00	LOCATABLE MINERALS / MINING CLAIMS-NOT NEW-UNADJUD,ONE AUTH NO. ONLY / MINING CLAIM MONEY RECEIVED CASES: AMC66077/\$31620.00	MAINT FEE PYMNT (195) 2015	- n/a -	31620.00
<b>TOTAL:</b>					<b>\$31,620.00</b>

PAYMENT INFORMATION					
1	AMOUNT:	31620.00	POSTMARKED:	08/22/2014	
	TYPE:	CHECK	RECEIVED:	08/25/2014	
	CHECK NO:	600012331			
	NAME:	IMERYS FILTRATION MINERALS INC 1732 N 1ST ST STE 450 SAN JOSE CA 95112 US			

<b>REMARKS</b>

This receipt was generated by the automated BLM Collections and Billing System and is a paper representation of a portion of the official electronic record contained therein.

IMERY'S

2014 Maintenance Fee.

Lead Files

AMC 259557

414922

245404

301847

321062

87677

90404

89202

66076

303417

317479

289764

319070

94569

265778

262396



Imerys Filtration Minerals, Inc.  
 150 East Main Street  
 Suite 320  
 Fernley, NV 89408  
 Tel: 775-835-6266  
 Fax: 775-835-6550

August 7, 2013

U.S. Department of the Interior  
 Bureau of Land Management  
 Attn: Public Room  
 222 N. Central Avenue  
 Phoenix, AZ 85004

To Whom it May Concern:

Enclosed are six (6) "Affidavit of Rental Fee Payment" for the period September 1, 2013 to August 31, 2014 with Exhibits "A" attached. These Affidavits pertain to the claims of Imerys Perlite USA, Inc. as follows:

- Harborlite - 2 lodes, 1 mill site
- Bobbie Jo - 10 lodes
- Guzman - 10 placers
- Nord - 135 lodes, 2 mill sites
- Guzman - 7 Lode claims
- Desert - 28 Lode claims

We are enclosing our check in the amount of \$28,560.00 representing the fee for filing based on 2013 Maintenance fees for these 195 claims. Please acknowledge receipt of these rental fees.

Sincerely,  
 IMERYS FILTRATION MINERALS, INC.

Michel Houseman  
 Manager, Mine Planning & Exploration

Enclosures

NO. OF CLAIMS 195  
 AMOUNT \$28,560.00  
 RECEIPT NO. 2038405  
 INIT. MSH

\*\* BLM-ASO \*\*

ENTERED  
 AUG 23 2013  
 BY: TS

RECEIVED  
 BLM AZ STATE OFFICE  
 2013 AUG 16 A 10:01  
 PHOENIX, ARIZONA

STATE OF ARIZONA )  
 )  
COUNTY OF MARICOPA )

SS.

\*\*\*\*\*

AFFIDAVIT OF RENTAL FEE PAYMENT  
For the period  
September 1, 2013 to August 31, 2014

RECEIVED  
BLMAZ STATE OFFICE  
2013 AUG 16 A 10:02  
PHOENIX, ARIZONA

STATE OF CALIFORNIA )  
 )  
COUNTY OF SANTA BARBARA )

SS.

Michel Houseman, being duly sworn, deposes and says that he is a citizen of the United States and more than twenty-one years of age, and resides at 2209 Maxfli Drive, Reno, Nevada 89523, in Washoe County, State of Nevada, and is personally acquainted with the hereinafter described mining claims situated in the location notices of which are recorded in the office of the County Recorder of said county as described below:

See Exhibit "A" attached

That the owner of said claims (28 "Desert" lode mining claims) is Michel D. Houseman., 150 E MAIN ST STE 320, FERNLEY NV 89408-7713, and that the enclosed "rental fees" of \$140.00 per claim for a total of \$3920.00 (Three Thousand Nine Hundred Twenty dollars) were paid by Imerys Perlite USA, Inc., for the purpose of complying with the laws of the United States pertaining to assessment of annual work, and that said claims are being held for the valuable mineral contained therein. This "rental fee" is required in accordance with the Act of October 5, 1992 (Public Law 102-381, 106 Stat. 1374, 1378-79) and is in lieu of the requirements for performing assessment work under 30 U.S.C. 28-28e and for filing an annual Affidavit of Labor with the proper office of the Bureau of Land Management as outlined under Section 314(a) and (c) of FLPMA and §3833.2.

These "rental fees" are being submitted to cover mining claims comprising a contiguous group.

DATED this 13 day of Aug, A.D., 2013

Michel Houseman  
Michel Houseman

Subscribed and sworn before me this 13 day of Aug, A.D., 2013

Frankie Bethune  
Notary Public






EXHIBIT "A"

P.3

The following mining claims are located in Sections 3, 34 & 35, T.6 & 7 N., R.1 W., Gila & Salt River Meridian, County of Maricopa, State of Arizona and are duly recorded as indicated below, at the offices of the County Recorder for Maricopa and Yavapai Counties as applicable:

*Duplicate  
enclaves  
pg.*

<u>Line No.</u>	<u>AMC Number</u>	<u>Co. Docket No.</u>	<u>Claim Name</u>	<u>TWP</u>	<u>RNG</u>	<u>SEC</u>	<u>Loc Date</u>
1	AMC414922	2012-0293823	Desert No. 01	7N	1W	34	3/9/12
2	AMC414923	2012-0293824	Desert No. 02	7N	1W	34	3/9/12
3	AMC414924	2012-0293825	Desert No. 03	7N	1W	34	3/8/12
4	AMC414925	2012-0293826	Desert No. 04	7N	1W	34	3/9/12
5	AMC414926	2012-0293827	Desert No. 05	7N	1W	34	3/7/12
6	AMC414927	2012-0293828	Desert No. 06	7N	1W	34	3/7/12
7	AMC414928	2012-0293829	Desert No. 07	7N	1W	34/35	3/8/12
8	AMC414929	2012-0293830	Desert No. 08	7N	1W	35	3/8/12
9	AMC414930	2012-0293831	Desert No. 09	7N	1W	35	3/8/12
10	AMC414931	2012-0293832	Desert No. 10	7N	1W	35	3/8/12
11	AMC414932	2012-0293833	Desert No. 11	6N	1W	3	3/10/12
12	AMC414933	2012-0293834	Desert No. 12	6N	1W	3	3/10/12
13	AMC414934	2012-0293835	Desert No. 13	6N	1W	3	3/10/12
14	AMC414935	2012-0293836	Desert No. 14	6N	1W	3	3/10/12
15	AMC414936	2012-0293837	Desert No. 15	6N	1W	3	3/10/12
16	AMC414937	2012-0293838	Desert No. 16	6N	1W	3	3/10/12
17	AMC414938	2012-0293839	Desert No. 21	6N	1W	3	3/10/12
18	AMC414939	2012-0293840	Desert No. 22	6N	1W	3	3/10/12
19	AMC414940	2012-0293841	Desert No. 23	6N	1W	3	3/10/12
20	AMC414941	2012-0293842	Desert No. 24	6N	1W	3	3/10/12
21	AMC414942	2012-0293843	Desert No. 25	6N	1W	3	3/10/12
22	AMC414943	2012-0293844	Desert No. 26	6N	1W	3	3/10/12
23	AMC414944	2012-0293845	Desert No. 31	6N	1W	3	3/10/12
24	AMC414945	2012-0293846	Desert No. 32	6N	1W	3	3/10/12
25	AMC414946	2012-0293847	Desert No. 33	6N	1W	3	3/10/12
26	AMC414947	2012-0293848	Desert No. 34	6N	1W	3	3/10/12
27	AMC414948	2012-0293849	Desert No. 35	6N	1W	3	3/10/12
28	AMC414949	2012-0293850	Desert No. 36	6N	1W	3	3/10/12

RECEIVED  
 BLM AZ STATE OFFICE  
 PHOENIX, ARIZONA  
 3/8/12  
 3/9/12  
 3/9/12  
 3/9/12  
 3/7/12  
 3/7/12

STATE OF ARIZONA )  
 )  
COUNTY OF PINAL )

SS.

\*\*\*\*\*

AFFIDAVIT OF RENTAL FEE PAYMENT  
For the period  
September 1, 2013 to August 31, 2014

RECEIVED  
BLM AZ STATE OFFICE  
2013 AUG 16 A 10:02  
PHOENIX, ARIZONA

STATE OF CALIFORNIA )  
 )  
COUNTY OF SANTA BARBARA )

SS.

Michel Houseman, being duly sworn, deposes and says that he is a citizen of the United States and more than twenty-one years of age, and resides at 2209 Maxfli Drive, Reno, Nevada 89523, in Washoe County, State of Nevada, and is personally acquainted with the hereinafter described mining claims situated in the Pioneer Mining District, Pinal County, Arizona, the location notices of which are recorded in the office of the County Recorder of said county as described below:

See Exhibit "A" attached

That the owner of said claims (10 lode claims) is Imerys Perlite USA, Inc, and that the enclosed "rental fees" of \$140.00 per claim for a total of \$1,400.00 (One Thousand Four Hundred dollars) were paid by Imerys Perlite USA, Inc., 150 E MAIN STE 320, FERNLEY, NV 89408, for the purpose of complying with the laws of the United States pertaining to assessment of annual work, and that said claims are being held for the valuable mineral contained therein. This "rental fee" is required in accordance with the Act of October 5, 1992 (Public Law 102-381, 106 Stat. 1374, 1378-79) and is in lieu of the requirements for performing assessment work under 30 U.S.C. 28-28e and for filing an annual Affidavit of Labor with the proper office of the Bureau of Land Management as outlined under Section 314(a) and (c) of FLPMA and §3833.2.

These "rental fees" are being submitted to cover mining claims comprising a contiguous group.

DATED this 13 day of Aug., A.D., 2013

Michel Houseman  
Michel Houseman

Subscribed and sworn before me this 13 day of Aug, A.D., 2013

Frankie Bethune  
Notary Public




EXHIBIT "A"

<u>Lode Claim Name</u>	<u>Loc. Date</u>	<u>Book</u>	<u>Pinal County</u>		<u>B.L.M. Data</u>		<u>Locator</u>
			<u>Page(s)</u>	<u>Filing Date</u>	<u>Serial No.</u>	<u>Date</u>	
Bobbie Jo Perlite No. 1 Amended	10/6/85 1/11/90	1314 1651	459-60 501-02	10/7/85 1/15/90	A MC 245404	11/4/85 2/8/90	Thomas Williams
Bobbie Jo Perlite No. 2 Amended	10/6/85 1/11/90	1314 1651	457-58 503-04	10/7/85 1/15/90	A MC 245405	11/4/85 2/8/90	Thomas Williams
Bobbie Jo Perlite No. 3	10/6/85	1314	455-56	10/7/85	A MC 245406	11/4/85	Thomas Williams
Bobbie Jo Perlite No. 4	10/12/85	1315	788-89	10/15/85	A MC 245407	11/4/85	Thomas Williams
Bobbie Jo Perlite No. 5	10/12/85	1315	790-91	10/15/85	A MC 245408	11/4/85	Thomas Williams
Bobbie Jo Perlite No. 6	10/12/85	1315	792-93	10/15/85	A MC 245409	11/4/85	Thomas Williams
Bobbie Jo Perlite No. 7	10/12/85	1315	796-97	10/15/85	A MC 245410	11/4/85	Thomas Williams
Bobbie Jo Perlite No. 8	10/12/85	1315	794-95	10/15/85	A MC 245411	11/4/85	Thomas Williams
B J No. 9	2/10/90	1657	523-24	2/20/90	A MC 301847	3/2/90	Lewis Williams
B J No. 10	4/8/92	1817	118-19	4/9/92	A MC 321062	4/30/92	Lewis Williams

RECEIVED  
BLM AZ STATE OFFICE  
2013 AUG 16 A 10:02  
PHOENIX, ARIZONA

STATE OF ARIZONA )  
 )  
 ) SS.  
COUNTY OF PINAL )

\*\*\*\*\*

AFFIDAVIT OF RENTAL FEE PAYMENT  
For the period  
September 1, 2013 to August 31, 2014

RECEIVED  
BLM AZ STATE OFFICE  
2013 AUG 16 A 10:02  
PHOENIX, ARIZONA

STATE OF CALIFORNIA )  
 )  
 ) SS.  
COUNTY OF SANTA BARBARA )

Michel Houseman, being duly sworn, deposes and says that he is a citizen of the United States and more than twenty-one years of age, and resides at 2209 Maxfli Drive, Reno, Nevada 89523, in Washoe County, State of Nevada, and is personally acquainted with the hereinafter described mining claims situated in the Pioneer Mining District, Pinal County, Arizona, the location notices of which are recorded in the office of the County Recorder of said county as described below:

See Exhibit "A" attached

That the owner of said claims (7 "Guzman" lode claims) is Imerys Perlite USA, Inc., 150 E MAIN STE 320, FERNLEY, NV 89408, and that the enclosed "rental fees" of \$140.00 per claim for a total of \$980.00 (Nine Hundred Eighty dollars) were paid by Imerys Perlite USA, Inc., for the purpose of complying with the laws of the United States pertaining to assessment of annual work, and that said claims are being held for the valuable mineral contained therein. This "rental fee" is required in accordance with the Act of October 5, 1992 (Public Law 102-381, 106 Stat. 1374, 1378-79) and is in lieu of the requirements for performing assessment work under 30 U.S.C. 28-28e and for filing an annual Affidavit of Labor with the proper office of the Bureau of Land Management as outlined under Section 314(a) and (c) of FLPMA and §3833.2.

These "rental fees" are being submitted to cover mining claims comprising a contiguous group.

DATED this 13 day of Aug., A.D., 2013

Michel Houseman  
Michel Houseman

Subscribed and sworn before me this 13 day of Aug, A.D., 2013

Frankie Bethune  
Notary Public




EXHIBIT "A"

The following mining claims are located in Sections 8 & 9, T.2 S., R.12 E., Gila & Salt River Meridian, County of Pinal, State of Arizona and are duly recorded as indicated below, at the office of the County Recorder, Pinal County, Arizona:

<u>Lode Name</u>	<u>Book</u>	<u>Page(s)</u>	<u>B.L.M. Serial #</u>	<u>Location Date</u>
I-DO-IT	53	414	A MC 87677	4/13/45
Amended	443	89		
2 <sup>nd</sup> Amended	1618	373-374		
LA CHOLLA	54	119	A MC 87678	12/17/45
Amended	1618	375-376		
HAVALINA No. 2	53	428	A MC 87679	6/04/45
Amended	443	88		
2 <sup>nd</sup> Amended	1618	381-382		
HAVALINA	53	427	A MC 87680	4/11/45
Amended	1618	379-380		
ATOMIC BOMB	54	43	A MC 87683	11/13/45
Amended	1618	377-378		
CRUZALITE	438	246	A MC 87684	11/04/65
Amended	1618	387-388		
MARKIE'S FRACTION	267	500	A MC 87685	5/01/60
Amended	1618	389-390		

RECEIVED  
BLM AZ STATE OFFICE  
2013 AUG 16 A 10:02  
PHOENIX, ARIZONA

STATE OF ARIZONA )  
 )  
COUNTY OF PINAL ) SS.

\*\*\*\*\*

AFFIDAVIT OF RENTAL FEE PAYMENT  
For the period  
September 1, 2013 to August 31, 2014

RECEIVED  
BLM AZ STATE OFFICE  
2013 AUG 16 A 10:00  
PHOENIX, ARIZONA

STATE OF CALIFORNIA )  
 )  
COUNTY OF SANTA BARBARA ) SS.

Michel Houseman, being duly sworn, deposes and says that he is a citizen of the United States and more than twenty-one years of age, and resides at 2209 Maxfli Drive, Reno, Nevada 89523, in Washoe County, State of Nevada, and is personally acquainted with the hereinafter described mining claims situated in the Pioneer Mining District, Pinal County, Arizona, the location notices of which are recorded in the office of the County Recorder of said county as described below:

See Exhibit "A" attached

That the owner of said claims (10 "Guzman" placer claims) is Imerys Perlite USA, Inc., 150 E MAIN STE 320, FERNLEY, NV 89408, and that the enclosed "rental fees" of \$140.00 per 20 acres per placer for a total of \$2,660.00 (Two Thousand Six Hundred Sixty dollars) were paid by Imerys Perlite USA, Inc., for the purpose of complying with the laws of the United States pertaining to assessment of annual work, and that said claims are being held for the valuable mineral contained therein. This "rental fee" is required in accordance with the Act of October 5, 1992 (Public Law 102-381, 106 Stat. 1374, 1378-79) and is in lieu of the requirements for performing assessment work under 30 U.S.C. 28-28e and for filing an annual Affidavit of Labor with the proper office of the Bureau of Land Management as outlined under Section 314(a) and (c) of FLPMA and §3833.2.

These "rental fees" are being submitted to cover mining claims comprising a contiguous group.

DATED this 13 day of Aug, A.D., 2013

Michel Houseman  
Michel Houseman

Subscribed and sworn before me this 13 day of Aug, A.D., 2013

Frankie Bethune  
Notary Public




EXHIBIT "A"

The following mining claims are located in Sections 8 & 16, T.2 S., R.12 E., Gila & Salt River Meridian, County of Pinal, State of Arizona and are duly recorded as indicated below, at the office of the County Recorder, Pinal County, Arizona:

<u>Placer Claim Name</u>	<u>Legal Description</u> <u>Section 8, T2S R12E</u>	<u>Date</u> <u>Located</u>	<u>Pinal County</u>		<u>BLM</u> <u>AMC#</u>
			<u>Book</u>	<u>Page</u>	
Black Eye	W $\frac{1}{2}$ SE $\frac{1}{4}$ SE $\frac{1}{4}$ NW $\frac{1}{4}$ , SW $\frac{1}{4}$ SE $\frac{1}{4}$ NW $\frac{1}{4}$ , W $\frac{1}{2}$ NW $\frac{1}{4}$ SE $\frac{1}{4}$ NW $\frac{1}{4}$	6/26/65	423	121	90407
Blueberry	NE $\frac{1}{4}$ SE $\frac{1}{4}$ NW $\frac{1}{4}$ , E $\frac{1}{2}$ NW $\frac{1}{4}$ SE $\frac{1}{4}$ NW $\frac{1}{4}$ E $\frac{1}{2}$ SW $\frac{1}{4}$ NE $\frac{1}{4}$ NW $\frac{1}{4}$	6/26/65	423	116	90406
Dewdrop	N $\frac{1}{2}$ SW $\frac{1}{4}$ NE $\frac{1}{4}$	6/26/65	423	114	90411
Divide	SE $\frac{1}{4}$ SE $\frac{1}{4}$ NW $\frac{1}{4}$ SE $\frac{1}{4}$ , NE $\frac{1}{4}$ NE $\frac{1}{4}$ SW $\frac{1}{4}$ SE $\frac{1}{4}$ , N $\frac{1}{2}$ NW $\frac{1}{4}$ SE $\frac{1}{4}$ SE $\frac{1}{4}$ , NW $\frac{1}{4}$ NE $\frac{1}{4}$ SE $\frac{1}{4}$ SE $\frac{1}{4}$ , S $\frac{1}{2}$ SW $\frac{1}{4}$ NE $\frac{1}{4}$ SE $\frac{1}{4}$ , SW $\frac{1}{4}$ SE $\frac{1}{4}$ NE $\frac{1}{4}$ SE $\frac{1}{4}$	6/26/65	423	122	90414
Havalina	W $\frac{1}{2}$ NE $\frac{1}{4}$ NW $\frac{1}{4}$ SE $\frac{1}{4}$ , SE $\frac{1}{4}$ NW $\frac{1}{4}$ NW $\frac{1}{4}$ SE $\frac{1}{4}$ , N $\frac{1}{2}$ SE $\frac{1}{4}$ NW $\frac{1}{4}$ SE $\frac{1}{4}$ , SE $\frac{1}{4}$ NE $\frac{1}{4}$ NW $\frac{1}{4}$ SE $\frac{1}{4}$ , SW $\frac{1}{4}$ NW $\frac{1}{4}$ NE $\frac{1}{4}$ SE $\frac{1}{4}$ , NW $\frac{1}{4}$ SW $\frac{1}{4}$ NE $\frac{1}{4}$ SE $\frac{1}{4}$	6/26/65	423	117	90408
Havalina No. 1	N $\frac{1}{2}$ NW $\frac{1}{4}$ NW $\frac{1}{4}$ SE $\frac{1}{4}$ , NE $\frac{1}{4}$ NE $\frac{1}{4}$ SW $\frac{1}{4}$ , E $\frac{1}{2}$ NW $\frac{1}{4}$ NE $\frac{1}{4}$ SW $\frac{1}{4}$	6/26/65	423	118	90409
Havalina No. 2	E $\frac{1}{2}$ SE $\frac{1}{4}$ SE $\frac{1}{4}$ NW $\frac{1}{4}$ , SW $\frac{1}{4}$ SW $\frac{1}{4}$ NE $\frac{1}{4}$ , W $\frac{1}{2}$ SE $\frac{1}{4}$ SW $\frac{1}{4}$ NE $\frac{1}{4}$	6/26/65	423	120	90410
I-DO-IT	E $\frac{1}{2}$ SE $\frac{1}{4}$ SW $\frac{1}{4}$ NE $\frac{1}{4}$ , NW $\frac{1}{4}$ SE $\frac{1}{4}$ NE $\frac{1}{4}$ , W $\frac{1}{2}$ SW $\frac{1}{4}$ SE $\frac{1}{4}$ NE $\frac{1}{4}$	6/26/65	423	119	90412
Look-Out-Wedge	NE $\frac{1}{4}$ NE $\frac{1}{4}$ NW $\frac{1}{4}$ SE $\frac{1}{4}$ , N $\frac{1}{2}$ NW $\frac{1}{4}$ NE $\frac{1}{4}$ SE $\frac{1}{4}$ , SE $\frac{1}{4}$ NW $\frac{1}{4}$ NE $\frac{1}{4}$ SE $\frac{1}{4}$ , W $\frac{1}{2}$ NE $\frac{1}{4}$ NE $\frac{1}{4}$ SE $\frac{1}{4}$ , NE $\frac{1}{4}$ SW $\frac{1}{4}$ NE $\frac{1}{4}$ SE $\frac{1}{4}$ , NW $\frac{1}{4}$ SE $\frac{1}{4}$ NE $\frac{1}{4}$ SE $\frac{1}{4}$	6/26/65	423	123	90413
	<u>Section 16, T2S R12E</u>				
Self Protection	SW $\frac{1}{4}$ NE $\frac{1}{4}$ SW $\frac{1}{4}$ NW $\frac{1}{4}$ , W $\frac{1}{2}$ SE $\frac{1}{4}$ SW $\frac{1}{4}$ NW $\frac{1}{4}$ , NW $\frac{1}{4}$ NE $\frac{1}{4}$ NW $\frac{1}{4}$ SW $\frac{1}{4}$ , W $\frac{1}{2}$ E $\frac{1}{2}$ NE $\frac{1}{4}$ SW $\frac{1}{4}$ NW $\frac{1}{4}$ , E $\frac{1}{2}$ NW $\frac{1}{4}$ NE $\frac{1}{4}$ SW $\frac{1}{4}$ NW $\frac{1}{4}$ , E $\frac{1}{2}$ SE $\frac{1}{4}$ NW $\frac{1}{4}$ SW $\frac{1}{4}$ NW $\frac{1}{4}$ , E $\frac{1}{2}$ E $\frac{1}{2}$ SW $\frac{1}{4}$ SW $\frac{1}{4}$ NW $\frac{1}{4}$ , W $\frac{1}{2}$ NE $\frac{1}{4}$ SE $\frac{1}{4}$ SW $\frac{1}{4}$ NW $\frac{1}{4}$ , E $\frac{1}{2}$ NE $\frac{1}{4}$ NW $\frac{1}{4}$ NW $\frac{1}{4}$ SW $\frac{1}{4}$	1/22/51	42	362	89203

RECEIVED  
BLM AZ STATE OFFICE  
2013 AUG 16 A 10:03  
PHOENIX, ARIZONA

STATE OF ARIZONA )  
 )  
 ) SS.  
 )  
COUNTY OF PINAL )

\*\*\*\*\*

AFFIDAVIT OF RENTAL FEE PAYMENT  
For the period  
September 1, 2013 to August 31, 2014

STATE OF CALIFORNIA )  
 )  
 ) SS.  
 )  
COUNTY OF SANTA BARBARA )

RECEIVED  
BLM AZ STATE OFFICE  
2013 AUG 16 AM 10:03  
PHOENIX, ARIZONA

Michel Houseman, being duly sworn, deposes and says that he is a citizen of the United States and more than twenty-one years of age, and resides at 2209 Maxfli Drive, Reno, Nevada 89523, in Washoe County, State of Nevada, and is personally acquainted with the hereinafter described mining claims situated in the Pioneer Mining District, Pinal County, Arizona, the location notices of which are recorded in the office of the County Recorder of said county as described below:

See Exhibit "A" attached

That the owner of said claims (2 lode claims and 1 millsite) is Imerys Perlite USA, Inc., and that the enclosed "rental fees" of \$140.00 per claim for a total of \$420.00 (Four Hundred Twenty dollars) were paid by Imerys Perlite USA, Inc., 150 E MAIN STE 320, FERNLEY NV, 89408, for the purpose of complying with the laws of the United States pertaining to assessment of annual work, and that said lode claims are being held for the valuable mineral contained therein and the millsite for the purpose of enhancing a fines containment area in conjunction with the mining operation. This "rental fee" is required in accordance with the Act of October 5, 1992 (Public Law 102-381, 106 Stat. 1374, 1378-79) and is in lieu of the requirements for performing assessment work under 30 U.S.C. 28-28e and for filing an annual Affidavit of Labor with the proper office of the Bureau of Land Management as outlined under Section 314(a) and (c) of FLPMA and §3833.2.

DATED this 13 day of Aug, A.D., 2013

Michel Houseman  
Michel Houseman

Subscribed and sworn before me this 13 day of Aug, A.D., 2013

Frankie Bethune  
Notary Public





EXHIBIT "A"

The following mining claims are located in Secs. 4, 8 & 9, T.2 S., R.12 E., G. & S.R.M., Pioneer Mining District, Pinal County, State of Arizona, the Location Notices are recorded in the office of the County Recorder of said county as described below:

<u>Claim Name</u>	<u>Docket</u>	<u>Page(s)</u>	<u>B.L.M. Serial #</u>
FORGOTTEN WEDGE lode	374	545	A MC 66077 _____
MARY T. FRACTION lode	1668	450-451	A MC 303417 _____
HARBORLITE MILLSITE NO. 3A Amended	1781 1797	639-640 124-125	A MC 317479 _____

RECEIVED  
BLM AZ STATE OFFICE  
2013 AUG 16 A 10:03  
PHOENIX, ARIZONA

STATE OF ARIZONA )  
 )  
COUNTY OF PINAL ) SS.

\*\*\*\*\*

AFFIDAVIT OF RENTAL FEE PAYMENT  
For the period  
September 1, 2013 to August 31, 2014

RECEIVED  
BLM AZ STATE OFFICE  
2013 AUG 16 A 10: 03  
PHOENIX, ARIZONA

STATE OF CALIFORNIA )  
 )  
COUNTY OF SANTA BARBARA ) SS.

Michel Houseman, being duly sworn, deposes and says that he is a citizen of the United States and more than twenty-one years of age, and resides at 2209 Maxfli Drive, Reno, Nevada 89523, in Washoe County, State of Nevada, and is personally acquainted with the hereinafter described millsite claims situated in the Pioneer Mining District, Pinal County, Arizona, the location notices of which are recorded in the office of the County Recorder of said county as described below:

See Exhibit "A" (8 pages) attached

That the owner of said claims (2 millsites and 135 lodes formerly known as the Nord claims) is Imerys Perlite USA, Inc., and that the enclosed "rental fees" of \$140.00 per claim for a total of \$19,180.00 (Nineteen Thousand, One Hundred Eighty dollars) were paid by Imerys Perlite USA, Inc., 150 E MAIN STE 320, FERNLEY, NV 89408, for the purpose of complying with the laws of the United States pertaining to assessment of annual work, and that said claims are being held for the purpose of mining (on lode claims) and milling (on millsites) perlite ore which is mined on our lode claims. This "rental fee" is required in accordance with the Act of October 5, 1992 (Public Law 102-381, 106 Stat. 1374, 1378-79) and is in lieu of the requirements for performing assessment work under 30 U.S.C. 28-28e and for filing an annual Affidavit of Labor with the proper office of the Bureau of Land Management as outlined under Section 314(a) and (c) of FLPMA and §3833.2.

DATED this 13 day of Aug, A.D., 2013

  
Michel Houseman

Subscribed and sworn before me this 13 day of August, A.D., 2013

  
Notary Public




EXHIBIT "A"

(page 1)

The following mining claims are located in Pinal County, State of Arizona, the location notices of which are recorded in the office of the County Recorder of said County as described below:

<u>Claim Name</u>	<u>Book/Docket</u>	<u>Page(s)</u>	<u>B.L.M. Serial #</u>
ROSEMARIE No. 6 (situate in Sec.8)	507	87	A MC 66079
Candy Rock Fraction lode (situate in Sec. 16)	1556	712-713	A MC 289764
Lucero millsite (situate in Sec. 4)	1786	558-559	A MC 319070
Cynthia & John millsite (situate in Sec. 4)	993	426-427	A MC 94571

All claims are located in T.2 S., R.12 E., G. & S.R.M.

RECEIVED  
BLM AZ STATE OFFICE  
2013 AUG 16 A 10:03  
PHOENIX, ARIZONA

## EXHIBIT "A"

(pages 3 &amp; 4)

The following mining claims are located in Secs. 27, 28, 32, 33 & 34, T.2 S., R.12 E., and Secs. 3 & 4, T.3 S., R12 E., Gila & Salt River Meridian, County of Pinal, State of Arizona:

<u>Lode Claim Name</u>	<u>Book</u>	<u>Recorded</u> <u>Page</u>	<u>B.L.M. Serial #</u>
Hal #1	1382	220-221	A MC 259557
Hal #2	1382	222-223	A MC 259558
Hal #3	1382	224-225	A MC 259559
Hal #4	1382	226-227	A MC 259560
Hal #5	1382	228-229	A MC 259561
Hal #6	1382	230-231	A MC 259562
Hal #7	1382	232-233	A MC 259563
Hal #8	1382	234-235	A MC 259564
Hal #9	1382	236-237	A MC 259565
Hal #10	1382	238-239	A MC 259566
Hal #11	1382	240-241	A MC 259567
Hal #12	1382	242-243	A MC 259568
Hal #13	1382	244-245	A MC 259569
Hal #14	1382	246-247	A MC 259570
Hal #15	1382	248-249	A MC 259571
Hal #16	1382	250-251	A MC 259572
Hal #17	1382	252-253	A MC 259573
Hal #18	1382	254-255	A MC 259574
Hal #19	1382	256-257	A MC 259575
Hal #20	1382	258-259	A MC 259576
Hal #21	1382	260-261	A MC 259577
Hal #22	1382	262-263	A MC 259578
Hal #23	1382	264-265	A MC 259579
Hal #24	1382	266-267	A MC 259580
Hal #25	1382	268-269	A MC 259581

PHOENIX, ARIZONA

2013 AUG 16 A 10: 03

RECEIVED  
BLM AZ STATE OFFICE

EXHIBIT "A"

(page 2)

The following lode mining claims are located in Secs. 8 & 9, T.2 S., R.12 E., Gila & Salt River Meridian, County of Pinal, State of Arizona:

<u>Lode Claim Name</u>	<u>Recorded</u>		<u>B.L.M. Serial #</u>
	<u>Book</u>	<u>Page</u>	
ROSEMARIE No. 1	500	414	A MC 66078
Amended	507	86	
ROSEMARIE No. 7	500	420	A MC 66080
Amended	507	88	
ROSEMARIE No. 8	500	421	A MC 66081
Amended	507	89	
Amended	Doc. 1082-045		
ROSEMARIE No. 9	500	422	A MC 66082
Amended	507	90	
ROSEMARIE No. 10	500	423	A MC 66083
Amended	507	91	
ROSEMARIE No. 12	500	425	A MC 66084
Amended	507	92	
Amended	Doc. 1082-047		
ROSEMARIE No. 13 EXCP	500	426	A MC 66085
Amended	507	93	
ROSEMARIE No. 14	500	427	A MC 66086
Amended	507	94	

RECEIVED  
 BLM AZ STATE OFFICE  
 PHOENIX, ARIZONA  
 2013 AUG 16 10:03

EXHIBIT "A"

(page 5)

The following mining claims are located in Sec. 16, 17 & 20, T.2 S., R.12 E., Gila & Salt River Meridian, County of Pinal, State of Arizona:

<u>Lode Claim Name</u>	<u>Recorded</u>		<u>B.L.M. Serial #</u>
	<u>Book</u>	<u>Page</u>	
Magic #1	1382	292-293	A MC 259593
Magic #2	1382	294-295	A MC 259594
Magic #3	1382	296-297	A MC 259595
Magic #4	1382	298-299	A MC 259596
Magic #5	1382	300-301	A MC 259597
Magic #6	1382	302-303	A MC 259598
Magic #7	1382	304-305	A MC 259599
Magic #8	1382	306-307	A MC 259600
Magic #9	1382	308-309	A MC 259601
Magic #10	1382	310-311	A MC 259602
Magic #11	1382	312-313	A MC 259603
Magic #12	1382	314-315	A MC 259604
Magic #13	1382	316-317	A MC 259605
Magic #14	1382	318-319	A MC 259606
Magic #15	1382	320-321	A MC 259607
Magic #23	1382	336-337	A MC 259615
Magic #24	1382	338-339	A MC 259616
Magic #25	1382	340-341	A MC 259617
Magic #26	1382	342-343	A MC 259618
Magic #27	1556	710-711	A MC 289765

PHOENIX, ARIZONA

2013 AUG 16 A 10:03

RECEIVED  
BLM AZ STATE OFFICE

Hal #26	1382	270-271	A MC 259582
Hal #27	1382	272-273	A MC 259583
Hal #28	1832	274-275	A MC 259584
Hal #29	1382	276-277	A MC 259585
Hal #30	1382	278-279	A MC 259586
Hal #31	1382	280-281	A MC 259587
Hal #32	1382	282-283	A MC 259588
Hal #33	1382	284-285	A MC 259589
Hal #34	1382	286-287	A MC 259590
Hal #35	1382	288-289	A MC 259591
Hal #36	1382	290-291	A MC 259592
Tekoa #9	1382	410-411	A MC 259652
Tekoa #10	1382	412-413	A MC 259653
Tekoa #11	1382	414-415	A MC 259654
Tekoa #12	1382	416-417	A MC 259655
Tekoa #13	1382	418-419	A MC 259656

PHOENIX, ARIZONA

2013 AUG 16 A 10: 03

RECEIVED  
BLMAZ STATE OFFICE

EXHIBIT "A"

(page 6)

The following mining claims are located in Sec. 12, T.2 S., R.11 E. and Secs. 7 & 8, T.2 S., R.12 E., Gila & Salt River Meridian, County of Pinal, State of Arizona:

<u>Lode Claim Name</u>	<u>Book</u>	<u>Recorded</u> <u>Page</u>	<u>B.L.M. Serial #</u>
Seattle #1	1382	344-345	A MC 259619
Seattle #2	1382	346-347	A MC 259620
Seattle #3	1382	348-349	A MC 259621
Seattle #4	1382	350-351	A MC 259622
Seattle #5	1382	352-353	A MC 259623
Seattle #6	1382	354-355	A MC 259624
Seattle #7	1382	356-357	A MC 259625
Seattle #8	1382	358-359	A MC 259626
Seattle #9	1382	360-361	A MC 259627
Seattle #10	1382	362-363	A MC 259628
Seattle #11	1382	364-365	A MC 259629
Seattle #12	1382	366-367	A MC 259630
Seattle #13	1382	368-369	A MC 259631
Seattle #14	1382	370-371	A MC 259632
Seattle #15	1382	372-373	A MC 259633
Seattle #16	1382	374-375	A MC 259634
Seattle #17	1382	376-377	A MC 259635
Seattle #18	1382	378-379	A MC 259636
Seattle #19	1382	380-381	A MC 259637
Seattle #20	1382	382-383	A MC 259638
Seattle #21	1382	384-385	A MC 259639
Seattle #22	1382	386-387	A MC 259640
Seattle #23	1382	388-389	A MC 259641
Seattle #24	1382	390-391	A MC 259642
Seattle #25	1382	392-393	A MC 259643

PHOENIX, ARIZONA

2013 AUG 16 A 10:03

RECEIVED  
BLM AZ STATE OFFICE



## EXHIBIT "A"

(page 7)

The following mining claims are located in Secs. 8, 17 and 18, T.2 S., R.12 E., Gila & Salt River Meridian, County of Pinal, State of Arizona:

<u>Lode Claim Name</u>	<u>Recorded</u>		<u>B.L.M. Serial #</u>
	<u>Book</u>	<u>Page</u>	
Sil-Flo No. 1	1420	465-466	A MC 265778
Sil-Flo No. 2	1420	467-468	A MC 265779
Sil-Flo No. 3	1420	469-470	A MC 265780
Sil-Flo No. 4	1420	471-472	A MC 265781
Sil-Flo No. 5	1420	473-474	A MC 265782
Sil-Flo No. 6	1420	475-476	A MC 265783
Sil-Flo No. 7	1420	477-478	A MC 265784
Sil-Flo No. 8	1420	479-480	A MC 265785
Sil-Flo No. 9	1420	481-482	A MC 265786
Sil-Flo No. 10	1420	483-484	A MC 265787
Sil-Flo No. 11	1420	485-486	A MC 265788
Sil-Flo No. 12	1420	487-488	A MC 265789
Sil-Flo No. 13	1420	489-490	A MC 265790
Sil-Flo No. 14	1420	491-492	A MC 265791
Sil-Flo No. 15	1420	493-494	A MC 265792
Sil-Flo No. 16	1420	495-496	A MC 265793
Sil-Flo No. 17	1420	497-498	A MC 265794
Sil-Flo No. 18	1420	499-500	A MC 265795

PHOENIX, ARIZONA

2013 AUG 16 A 10:03

RECEIVED  
BLM AZ STATE OFFICE

STATE OF ARIZONA )  
 )  
 ) SS.  
COUNTY OF YAVAPAI )

\*\*\*\*\*

AFFIDAVIT OF RENTAL FEE PAYMENT  
For the period  
September 1, 2013 to August 31, 2014

RECEIVED  
BLM AZ STATE OFFICE  
2013 AUG 16 A 10:03  
PHOENIX, ARIZONA

STATE OF CALIFORNIA )  
 )  
 ) SS.  
COUNTY OF SANTA BARBARA )

Michel Houseman, being duly sworn, deposes and says that he is a citizen of the United States and more than twenty-one years of age, and resides at 2209 Maxfli Drive, Reno, Nevada 89523, in Washoe County, State of Nevada, and is personally acquainted with the hereinafter described mining claims situated in the Red Picacho Mining District, Yavapai County, Arizona, the location notices of which are recorded in the office of the County Recorder of said county as described below:

See Exhibit "A" attached

That the owner of said claims (9 "Desert" lode claims) is Michel D. Houseman, 150 E MAIN ST STE 320, FERNLEY, NV 89408-7713, and that the enclosed "rental fees" of \$140.00 per claim for a total of \$1260.00 (One Thousand Two Hundred Sixty dollars) were paid by Imerys Perlite USA, Inc., for the purpose of complying with the laws of the United States pertaining to assessment of annual work, and that said claims are being held for the valuable mineral contained therein. This "rental fee" is required in accordance with the Act of October 5, 1992 (Public Law 102-381, 106 Stat. 1374, 1378-79) and is in lieu of the requirements for performing assessment work under 30 U.S.C. 28-28e and for filing an annual Affidavit of Labor with the proper office of the Bureau of Land Management as outlined under Section 314(a) and (c) of FLPMA and §3833.2.

These "rental fees" are being submitted to cover mining claims comprising a contiguous group.

DATED this 13 day of Aug., A.D., 2013

Michel Houseman  
Michel Houseman

Subscribed and sworn before me this 13 day of Aug, A.D., 2013

Frankie Bethune  
Notary Public

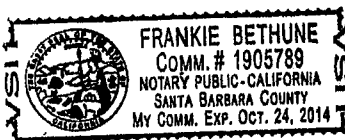


EXHIBIT "A"

(page 8)

The following mining claims are located in Secs. 15, 16, 21 and 22, T.2 S., R.12 E., Gila & Salt River Meridian, County of Pinal, State of Arizona:

<u>Lode Claim Name</u>	<u>Recorded</u>		<u>B.L.M. Serial #</u>
	<u>Book</u>	<u>Page</u>	
Sil-Flo No. 19	1420	501-502	A MC 265796
Sil-Flo No. 20	1420	503-504	A MC 265797
Sil-Flo No. 21	1420	505-506	A MC 265798
Sil-Flo No. 22	1420	507-508	A MC 265799
Sil-Flo No. 23	1420	509-510	A MC 265800
Sil-Flo No. 24	1420	511-512	A MC 265801
Sil-Flo No. 25	1420	513-514	A MC 265802
Sil-Flo No. 26	1420	515-516	A MC 265803
Sil-Flo No. 27	1420	517-518	A MC 265804
Sil-Flo No. 28	1420	519-520	A MC 265805
Sil-Flo No. 29	1420	521-522	A MC 265806
Sil-Flo No. 30	1420	523-524	A MC 265807
Sil-Flo No. 31	1420	525-526	A MC 265808
Sil-Flo No. 32	1420	527-528	A MC 265809
Sil-Flo No. 33	1420	529-530	A MC 265810
Sil-Flo No. 34	1420	531-532	A MC 265811
Sil-Flo No. 35	1420	533-534	A MC 265812
Sil-Flo No. 36	1396	458-459	A MC 262396
Amended	1420	535-536	
Sil-Flo No. 37	1396	460-461	A MC 262397
Amended	1420	537-538	
Volcano No. 12R	1396	462-463	A MC 262398
Amended	1420	539-540	
(Amended name – Sil Flo No. 38)			
Sil-Flo No. 39	1420	541-542	A MC 265813

2013 AUG 16 A 10:03  
 PHOENIX, ARIZONA

RECEIVED  
 BLM AZ STATE OFFICE

EXHIBIT "A"

The following mining claims are located in Sections 34 & 35, T.7 N., R.1 W., Gila & Salt River Meridian, County of Yavapai, State of Arizona and are duly recorded as indicated below, at the office of the County Recorder, Yavapai County, Arizona:

<u>Line No.</u>	<u>AMC Number</u>	<u>Claim / Site Name</u>	<u>Co. Docket No.</u>	<u>Book</u>	<u>Page</u>	<u>TWP</u>	<u>RNG</u>	<u>SEC</u>
1	AMC414923	Desert No. 2	2012-0019249	4873	144	7N	1W	34
2	AMC414924	Desert No. 3	2012-0019250	4873	145	7N	1W	34
3	AMC414925	Desert No. 4	2012-0019251	4873	146	7N	1W	34
4	AMC414926	Desert No. 5	2012-0019252	4873	147	7N	1W	34
5	AMC414927	Desert No. 6	2012-0019253	4873	148	7N	1W	34
6	AMC414928	Desert No. 7	2012-0019254	4873	149	7N	1W	34 & 35
7	AMC414929	Desert No. 8	2012-0019255	4873	150	7N	1W	35
8	AMC414930	Desert No. 9	2012-0019256	4873	151	7N	1W	35
9	AMC414931	Desert No. 10	2012-0019257	4873	152	7N	1W	35

*Duplicate #'s  
on page #pg 3.*

RECEIVED  
BLM AZ STATE OFFICE  
2013 AUG 16 A 10:04  
PHOENIX, ARIZONA

**United States Department of the Interior**  
**Bureau of Land Management**  
 LANDS/RECREATION & PLANNING  
 ONE N CENTRAL AVE  
 PHOENIX, AZ 85004 -2203  
 Phone: 602-417-9200

Receipt

No: 2858405

<b>Transaction #:</b> 2944234	
<b>Date of Transaction:</b> 08/19/2013	
<b>CUSTOMER:</b>	
IMERYYS MINERALS/IMERYYS MINERALS CALIFORNIA 150 E MAIN ST STE 320 FERNLEY,NV 89408-7713 US	

LINE #	QTY	DESCRIPTION	REMARKS	UNIT PRICE	TOTAL
1	1.00	LOCATABLE MINERALS / MINING CLAIMS-NOT NEW-UNADJUD,ONE AUTH NO. ONLY / MINING CLAIM MONEY RECEIVED <b>CASES: AMC414922/\$28560.00</b>	MAINT FEE PYMNT (195) 2014	- n/a -	28560.00
<b>TOTAL:</b>					<b>\$28,560.00</b>

PAYMENT INFORMATION			
1	AMOUNT:	28560.00	POSTMARKED: 08/15/2013
	TYPE:	CHECK	RECEIVED: 08/16/2013
	CHECK NO:	6300017386	
	NAME:	IMERYYS 2500 MIGUELITO RD LOMPOC CA 93436 US	

REMARKS

This receipt was generated by the automated BLM Collections and Billing System and is a paper representation of a portion of the official electronic record contained therein.



Imerys Filtration Minerals, Inc.  
 150 East Main Street  
 Suite 320  
 Fernley, NV 89408  
 Tel: 775-835-6266  
 Fax: 775-835-6550



July 20, 2012

U.S. Department of the Interior  
 Bureau of Land Management  
 Attn: Public Room  
 222 N. Central Avenue  
 Phoenix, AZ 85004

Amc 414922	Amc 94569
Amc 245404	319070
<b>Amc 301847</b>	259557
Amc 321062	265778
87677	262396
90404	303417
89202	317479
289764	
66076	

RECEIVED  
 BLM AZ STATE OFFICE  
 2012 AUG 20 A 8:03  
 PHOENIX, ARIZONA

To Whom it May Concern:

Please note that effective June 30, 2012 at midnight, HARBORLITE CORPORTATION legally changed its name to IMERYS PERLITE USA, INC. I have attached the notarized legal documents that show this change for you to make the required adjustments to your records. The new name is reflected on all attached Assessment documents. In addition, the Oregon office closed in 2011 so please note the new return address above.



Enclosed are six (6) "Affidavit of Rental Fee Payment" for the period September 1, 2012 to August 31, 2013 with Exhibits "A" attached. These Affidavits pertain to the claims of Imerys Perlite USA, Inc. as follows:

- Harborlite - 2 lodes, 1 mill site
- Bobbie Jo - 10 lodes
- Guzman - 10 placers
- Nord - 135 lodes, 2 mill sites
- Guzman - 7 Lode claims
- Desert - 28 Lode claims

195

We are enclosing our check in the amount of \$27,300.00 representing the fee for filing based on \$140.00 per claim rental fees for these 195 claims. Please acknowledge receipt of these rental fees.

Sincerely,  
 IMERYS FILTRATION MINERALS, INC.

*Michel Houseman*

Michel Houseman  
 Manager, Mine Planning & Exploration

MH/jst

Enclosures

NO. OF CLAIMS 195  
 AMOUNT \$27,300.00  
 RECEIPT NO. 2634336  
 INIT. MH  
 \*\* BLM-ASO \*\*

STATE OF ARIZONA )  
 )  
COUNTY OF PINAL ) SS.

\*\*\*\*\*

AFFIDAVIT OF RENTAL FEE PAYMENT  
For the period  
September 1, 2012 to August 31, 2013

RECEIVED  
BLM AZ STATE OFFICE  
2012 AUG 20 A 8:03  
PHOENIX, ARIZONA

*Nevada*  
STATE OF ARIZONA )  
 )  
*Lyon*  
COUNTY OF PINAL ) SS.

Michel Houseman, being duly sworn, deposes and says that he is a citizen of the United States and more than twenty-one years of age, and resides at 2209 Maxfli Drive, Reno, Nevada 89523, in Washoe County, State of Nevada, and is personally acquainted with the hereinafter described mining claims situated in the Pioneer Mining District, Pinal County, Arizona, the location notices of which are recorded in the office of the County Recorder of said county as described below:

See Exhibit "A" attached

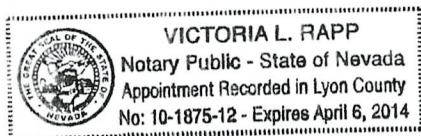
That the owner of said claims (10 lode mining claims) is Lewis and Thomas Williams, and that the enclosed "rental fees" of \$140.00 per claim for a total of \$1,400.00 (One Thousand Four Hundred dollars) were paid by Imerys Perlite USA, Inc., P.O. Box 960, Superior, AZ 85273, for the purpose of complying with the laws of the United States pertaining to assessment of annual work, and that said claims are being held for the valuable mineral contained therein. This "rental fee" is required in accordance with the Act of October 5, 1992 (Public Law 102-381, 106 Stat. 1374, 1378-79) and is in lieu of the requirements for performing assessment work under 30 U.S.C. 28-28e and for filing an annual Affidavit of Labor with the proper office of the Bureau of Land Management as outlined under Section 314(a) and (c) of FLPMA and §3833.2.

These "rental fees" are being submitted to cover mining claims comprising a contiguous group.

DATED this 25 day of July, A.D., 2012

*Michel Houseman*  
Michel Houseman

Subscribed and sworn before me this 25 day of July, A.D., 2012



*Victoria L. Rapp*  
Notary Public

EXHIBIT "A"

<u>Lode Claim Name</u>	<u>Loc. Date</u>	<u>Book</u>	<u>Pinal County</u>		<u>B.L.M. Data</u>		<u>Locator</u>
			<u>Page(s)</u>	<u>Filing Date</u>	<u>Serial No.</u>	<u>Date</u>	
Bobbie Jo Perlite No. 1 Amended	10/6/85 1/11/90	1314 1651	459-60 501-02	10/7/85 1/15/90	A MC 245404	11/4/85 2/8/90	Thomas Williams
Bobbie Jo Perlite No. 2 Amended	10/6/85 1/11/90	1314 1651	457-58 503-04	10/7/85 1/15/90	A MC 245405	11/4/85 2/8/90	Thomas Williams
Bobbie Jo Perlite No. 3	10/6/85	1314	455-56	10/7/85	A MC 245406	11/4/85	Thomas Williams
Bobbie Jo Perlite No. 4	10/12/85	1315	788-89	10/15/85	A MC 245407	11/4/85	Thomas Williams
Bobbie Jo Perlite No. 5	10/12/85	1315	790-91	10/15/85	A MC 245408	11/4/85	Thomas Williams
Bobbie Jo Perlite No. 6	10/12/85	1315	792-93	10/15/85	A MC 245409	11/4/85	Thomas Williams
Bobbie Jo Perlite No. 7	10/12/85	1315	796-97	10/15/85	A MC 245410	11/4/85	Thomas Williams
Bobbie Jo Perlite No. 8	10/12/85	1315	794-95	10/15/85	A MC 245411	11/4/85	Thomas Williams
B J No. 9	2/10/90	1657	523-24	2/20/90	A MC 301847	3/2/90	Lewis Williams
B J No. 10	4/8/92	1817	118-19	4/9/92	A MC 321062	4/30/92	Lewis Williams

RECEIVED  
BLM AZ STATE OFFICE  
2012 AUG 20 A 8:03  
PHOENIX, ARIZONA



STATE OF ARIZONA )  
 )  
COUNTY OF PINAL ) SS.

\*\*\*\*\*

AFFIDAVIT OF RENTAL FEE PAYMENT  
For the period  
September 1, 2012 to August 31, 2013

RECEIVED  
BLM AZ STATE OFFICE  
2012 AUG 20 A 8:03  
PHOENIX, ARIZONA

NEVADA  
STATE OF ARIZONA )  
 )  
LYON )  
COUNTY OF PINAL ) SS.

Michel Houseman, being duly sworn, deposes and says that he is a citizen of the United States and more than twenty-one years of age, and resides at 2209 Maxfli Drive, Reno, Nevada 89523, in Washoe County, State of Nevada, and is personally acquainted with the hereinafter described mining claims situated in the Pioneer Mining District, Pinal County, Arizona, the location notices of which are recorded in the office of the County Recorder of said county as described below:

See Exhibit "A" attached

That the owner of said claims (10 "Guzman" placer mining claims) is Imerys Perlite USA, Inc., P.O. Box 960, Superior, AZ 85273, and that the enclosed "rental fees" of \$140.00 per claim for a total of \$1,400.00 (One Thousand Four Hundred dollars) were paid by Imerys Perlite USA, Inc., for the purpose of complying with the laws of the United States pertaining to assessment of annual work, and that said claims are being held for the valuable mineral contained therein. This "rental fee" is required in accordance with the Act of October 5, 1992 (Public Law 102-381, 106 Stat. 1374, 1378-79) and is in lieu of the requirements for performing assessment work under 30 U.S.C. 28-28e and for filing an annual Affidavit of Labor with the proper office of the Bureau of Land Management as outlined under Section 314(a) and (c) of FLPMA and §3833.2.

These "rental fees" are being submitted to cover mining claims comprising a contiguous group.

DATED this 25 day of July, A.D., 2012

  
Michel Houseman

Subscribed and sworn before me this 25 day of July, A.D., 2012

  
Notary Public

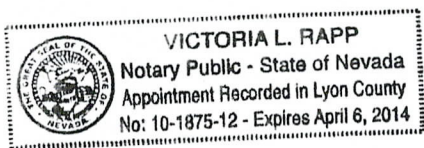


EXHIBIT "A"

The following mining claims are located in Sections 8 & 16, T.2 S., R.12 E., Gila & Salt River Meridian, County of Pinal, State of Arizona and are duly recorded as indicated below, at the office of the County Recorder, Pinal County, Arizona:

<u>Placer Claim Name</u>	<u>Legal Description</u> <u>Section 8, T2S R12E</u>	<u>Date</u> <u>Located</u>	<u>Pinal County</u> <u>Book</u> <u>Page</u>		<u>BLM</u> <u>AMC#</u>
20.1 Black Eye	W½ SE¼ SE¼ NW¼, SW¼ SE¼ NW¼, W½ NW¼ SE¼ NW¼	6/26/65	423	121	90407
20.1 Blueberry	NE¼ SE¼ NW¼, E½ NW¼ SE¼ NW¼ E½ SW¼ NE¼ NW¼	6/26/65	423	116	90406
20.1 Dewdrop	N½ SW¼ NE¼	6/26/65	423	114	90411
20.71 Divide	SE¼ SE¼ NW¼ SE¼, NE¼ NE¼ SW¼ SE¼, N½ NW¼ SE¼ SE¼, NW¼ NE¼ SE¼ SE¼, S½ SW¼ NE¼ SE¼, SW¼ SE¼ NE¼ SE¼	6/26/65	423	122	90414
20.4 Havalina	W½ NE¼ NW¼ SE¼, SE¼ NW¼ NW¼ SE¼, N½ SE¼ NW¼ SE¼, SE¼ NE¼ NW¼ SE¼, SW¼ NW¼ NE¼ SE¼, NW¼ SW¼ NE¼ SE¼	6/26/65	423	117	90408
20.8 Havalina No. 1	N½ NW¼ NW¼ SE¼, NE¼ NE¼ SW¼, E½ NW¼ NE¼ SW¼	6/26/65	423	118	90409
20.15 Havalina No. 2	E½ SE¼ SE¼ NW¼, SW¼ SW¼ NE¼, W½ SE¼ SW¼ NE¼	6/26/65	423	120	90410
20.5 I-DO-IT	E½ SE¼ SW¼ NE¼, NW¼ SE¼ NE¼, W½ SW¼ SE¼ NE¼	6/26/65	423	119	90412
20.4 Look-Out-Wedge	NE¼ NE¼ NW¼ SE¼, N½ NW¼ NE¼ SE¼, SE¼ NW¼ NE¼ SE¼, W½ NE¼ NE¼ SE¼, NE¼ SW¼ NE¼ SE¼, NW¼ SE¼ NE¼ SE¼	6/26/65	423	123	90413
<u>Section 16, T2S R12E</u>					
19.8 Self Protection	SW¼ NE¼ SW¼ NW¼, W½ SE¼ SW¼ NW¼, NW¼ NE¼ NW¼ SW¼, W½ E¼ NE¼ SW¼ NW¼, E½ NW¼ NE¼ SW¼ NW¼, E½ SE¼ NW¼ SW¼ NW¼, E½ E½ SW¼ SW¼ NW¼, W½ NE¼ SE¼ SW¼ NW¼, E½ NE¼ NW¼ NW¼ SW¼	1/22/51	42	362	89203

b306  
84

PHOENIX, ARIZONA

2012 AUG 20 A 8:03

RECEIVED  
BLM AZ STATE OFFICE

STATE OF ARIZONA )  
 ) SS.  
COUNTY OF PINAL )

\*\*\*\*\*

AFFIDAVIT OF RENTAL FEE PAYMENT  
For the period  
September 1, 2012 to August 31, 2013

RECEIVED  
BLM AZ STATE OFFICE  
2012 AUG 20 A 8:04  
PHOENIX, ARIZONA

NEVADA  
STATE OF ARIZONA )  
 ) SS.  
LYON  
COUNTY OF PINAL )

Michel Houseman, being duly sworn, deposes and says that he is a citizen of the United States and more than twenty-one years of age, and resides at 2209 Maxfli Drive, Reno, Nevada 89523, in Washoe County, State of Nevada, and is personally acquainted with the hereinafter described mining claims situated in the Pioneer Mining District, Pinal County, Arizona, the location notices of which are recorded in the office of the County Recorder of said county as described below:

See Exhibit "A" attached

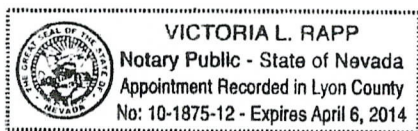
That the owner of said claims (7 "Guzman" lode mining claims) is Imerys Perlite USA, Inc., P.O. Box 960, Superior, AZ 85273, and that the enclosed "rental fees" of \$140.00 per claim for a total of \$980.00 (Nine Hundred Eighty dollars) were paid by Imerys Perlite USA, Inc., for the purpose of complying with the laws of the United States pertaining to assessment of annual work, and that said claims are being held for the valuable mineral contained therein. This "rental fee" is required in accordance with the Act of October 5, 1992 (Public Law 102-381, 106 Stat. 1374, 1378-79) and is in lieu of the requirements for performing assessment work under 30 U.S.C. 28-28e and for filing an annual Affidavit of Labor with the proper office of the Bureau of Land Management as outlined under Section 314(a) and (c) of FLPMA and §3833.2.

These "rental fees" are being submitted to cover mining claims comprising a contiguous group.

DATED this 25 day of July, A.D., 2012

Michel Houseman  
Michel Houseman

Subscribed and sworn before me this 25 day of July, A.D., 2012



Victoria L. Rapp  
Notary Public

EXHIBIT "A"

The following mining claims are located in Sections 8 & 9, T.2 S., R.12 E., Gila & Salt River Meridian, County of Pinal, State of Arizona and are duly recorded as indicated below, at the office of the County Recorder, Pinal County, Arizona:

<u>Lode Name</u>	<u>Book</u>	<u>Page(s)</u>	<u>B.L.M. Serial #</u>	<u>Location Date</u>
I-DO-IT	53	414	A MC 87677	4/13/45
Amended	443	89		
2 <sup>nd</sup> Amended	1618	373-374		
LA CHOLLA	54	119	A MC 87678	12/17/45
Amended	1618	375-376		
HAVALINA No. 2	53	428	A MC 87679	6/04/45
Amended	443	88		
2 <sup>nd</sup> Amended	1618	381-382		
HAVALINA	53	427	A MC 87680	4/11/45
Amended	1618	379-380		
ATOMIC BOMB	54	43	A MC 87683	11/13/45
Amended	1618	377-378		
CRUZALITE	438	246	A MC 87684	11/04/65
Amended	1618	387-388		
MARKIE'S FRACTION	267	500	A MC 87685	5/01/60
Amended	1618	389-390		

RECEIVED  
BLM AZ STATE OFFICE  
2012 AUG 20 A 8:04  
PHOENIX, ARIZONA



STATE OF ARIZONA )  
COUNTY OF PINAL )

SS.

\*\*\*\*\*

AFFIDAVIT OF RENTAL FEE PAYMENT  
For the period  
September 1, 2012 to August 31, 2013

RECEIVED  
BLM AZ STATE OFFICE  
2012 AUG 20 A 8:01  
PHOENIX, ARIZONA

NEVADA  
STATE OF ARIZONA )  
Lyon )  
COUNTY OF PINAL )

SS.

Michel Houseman, being duly sworn, deposes and says that he is a citizen of the United States and more than twenty-one years of age, and resides at 2209 Maxfli Drive, Reno, Nevada 89523, in Washoe County, State of Nevada, and is personally acquainted with the hereinafter described mining claims situated in the Pioneer Mining District, Pinal County, Arizona, the location notices of which are recorded in the office of the County Recorder of said county as described below:

See Exhibit "A" attached

That the owner of said claims (2 lode mining claims and 1 millsite) is Imerys Perlite USA, Inc., and that the enclosed "rental fees" of \$140.00 per claim for a total of \$420.00 (Four Hundred Twenty dollars) were paid by Imerys Perlite USA, Inc., P.O. Box 960, Superior, AZ 85273, for the purpose of complying with the laws of the United States pertaining to assessment of annual work, and that said lode claims are being held for the valuable mineral contained therein and the millsite for the purpose of enhancing a fines containment area in conjunction with the mining operation. This "rental fee" is required in accordance with the Act of October 5, 1992 (Public Law 102-381, 106 Stat. 1374, 1378-79) and is in lieu of the requirements for performing assessment work under 30 U.S.C. 28-28e and for filing an annual Affidavit of Labor with the proper office of the Bureau of Land Management as outlined under Section 314(a) and (c) of FLPMA and §3833.2.

DATED this 25 day of July, A.D., 2012

Michel Houseman  
Michel Houseman

Subscribed and sworn before me this 25 day of July, A.D., 2012

VICTORIA L. RAPP  
Notary Public - State of Nevada  
Appointment Recorded in Lyon County  
No: 10-1875-12 - Expires April 6, 2014

Victoria L. Rapp  
Notary Public

EXHIBIT "A"

The following mining claims are located in Secs. 4, 8 & 9, T.2 S., R.12 E., G. & S.R.M., Pioneer Mining District, Pinal County, State of Arizona, the Location Notices are recorded in the office of the County Recorder of said county as described below:

<u>Claim Name</u>	<u>Docket</u>	<u>Page(s)</u>	<u>B.L.M. Serial #</u>
FORGOTTEN WEDGE lode	374	545	A MC 66077
MARY T. FRACTION lode	1668	450-451	A MC 303417
HARBORLITE MILLSITE NO. 3A Amended	1781 1797	639-640 124-125	A MC 317479

RECEIVED  
BLM AZ STATE OFFICE  
2012 AUG 20 A 8:04  
PHOENIX, ARIZONA

STATE OF ARIZONA )  
 )  
COUNTY OF PINAL ) SS.

\*\*\*\*\*

AFFIDAVIT OF RENTAL FEE PAYMENT  
For the period  
September 1, 2012 to August 31, 2013

RECEIVED  
BLM AZ STATE OFFICE  
2012 AUG 20 A 8:04  
PHOENIX, ARIZONA

NEVADA  
STATE OF ARIZONA )  
 )  
COUNTY OF PINAL ) SS.

Michel Houseman, being duly sworn, deposes and says that he is a citizen of the United States and more than twenty-one years of age, and resides at 2209 Maxfli Drive, Reno, Nevada 89523, in Washoe County, State of Nevada, and is personally acquainted with the hereinafter described millsite claims situated in the Pioneer Mining District, Pinal County, Arizona, the location notices of which are recorded in the office of the County Recorder of said county as described below:

See Exhibit "A" (8 pages) attached

That the owner of said claims (2 mill sites and 135 lodes formerly known as the Nord claims) is Imerys Perlite USA, Inc., and that the enclosed "rental fees" of \$140.00 per claim for a total of \$19,180.00 (Nineteen Thousand, One Hundred Eighty dollars) were paid by Imerys Perlite USA, Inc., P.O. Box 960, Superior, AZ 85273, for the purpose of complying with the laws of the United States pertaining to assessment of annual work, and that said claims are being held for the purpose of mining (on lode claims) and milling (on mill sites) perlite ore which is mined on our lode claims. This "rental fee" is required in accordance with the Act of October 5, 1992 (Public Law 102-381, 106 Stat. 1374, 1378-79) and is in lieu of the requirements for performing assessment work under 30 U.S.C. 28-28e and for filing an annual Affidavit of Labor with the proper office of the Bureau of Land Management as outlined under Section 314(a) and (c) of FLPMA and §3833.2.

DATED this 25 day of July, A.D., 2012

Michel Houseman  
Michel Houseman

Subscribed and sworn before me this 25 day of July, A.D., 2012

Victoria L. Rapp  
Notary Public

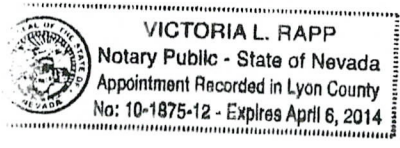


EXHIBIT "A"

(page 1)

The following mining claims are located in Pinal County, State of Arizona, the location notices of which are recorded in the office of the County Recorder of said County as described below:

<u>Claim Name</u>	<u>Book/Docket</u>	<u>Page(s)</u>	<u>B.L.M. Serial #</u>
ROSEMARIE No. 6 Exception lode (situate in Sec.8)	507	87	A MC 66079
Candy Rock Fraction lode (situate in Sec. 16)	1556	712-713	A MC 289764
Lucero millsite (situate in Sec. 4)	1786	558-559	A MC 319070
Cynthia & John millsite (situate in Sec. 4)	993	426-427	A MC 94571

All claims are located in T.2 S., R.12 E., G. & S.R.M.

RECEIVED  
BLM AZ STATE OFFICE  
2012 AUG 20 A 8:04  
PHOENIX, ARIZONA



EXHIBIT "A"

(page 2)

The following lode mining claims are located in Secs. 8 & 9, T.2 S., R.12 E., Gila & Salt River Meridian, County of Pinal, State of Arizona:

<u>Lode Claim Name</u>	<u>Recorded</u>		<u>B.L.M. Serial #</u>
	<u>Book</u>	<u>Page</u>	
ROSEMARIE No. 1 Exception Amended	500 507	414 86	A MC 66078
ROSEMARIE No. 7 Exception Amended	500 507	420 88	A MC 66080
ROSEMARIE No. 8 Exception Amended Amended	500 507 Doc. 1082-045	421 89	A MC 66081
ROSEMARIE No. 9 Exception Amended	500 507	422 90	A MC 66082
ROSEMARIE No. 10 Exception Amended	500 507	423 91	A MC 66083
ROSEMARIE No. 12 Exception Amended Amended	500 507 Doc. 1082-047	425 92	A MC 66084
ROSEMARIE No. 13 Exception Amended	500 507	426 93	A MC 66085
ROSEMARIE No. 14 Exception Amended	500 507	427 94	A MC 66086

PHOENIX, ARIZONA

2012 AUG 20 A 8:04

RECEIVED  
BLM AZ STATE OFFICE

## EXHIBIT "A"

(pages 3 &amp; 4)

The following mining claims are located in Secs. 27, 28, 32, 33 & 34, T.2 S., R.12 E., and Secs. 3 & 4, T.3 S., R12 E., Gila & Salt River Meridian, County of Pinal, State of Arizona:

<u>Lode Claim Name</u>	<u>Book</u>	<u>Recorded</u> <u>Page</u>	<u>B.L.M. Serial #</u>
Hal #1	1382	220-221	A MC 259557
Hal #2	1382	222-223	A MC 259558
Hal #3	1382	224-225	A MC 259559
Hal #4	1382	226-227	A MC 259560
Hal #5	1382	228-229	A MC 259561
Hal #6	1382	230-231	A MC 259562
Hal #7	1382	232-233	A MC 259563
Hal #8	1382	234-235	A MC 259564
Hal #9	1382	236-237	A MC 259565
Hal #10	1382	238-239	A MC 259566
Hal #11	1382	240-241	A MC 259567
Hal #12	1382	242-243	A MC 259568
Hal #13	1382	244-245	A MC 259569
Hal #14	1382	246-247	A MC 259570
Hal #15	1382	248-249	A MC 259571
Hal #16	1382	250-251	A MC 259572
Hal #17	1382	252-253	A MC 259573
Hal #18	1382	254-255	A MC 259574
Hal #19	1382	256-257	A MC 259575
Hal #20	1382	258-259	A MC 259576
Hal #21	1382	260-261	A MC 259577
Hal #22	1382	262-263	A MC 259578
Hal #23	1382	264-265	A MC 259579
Hal #24	1382	266-267	A MC 259580
Hal #25	1382	268-269	A MC 259581

PHOENIX, ARIZONA

2012 AUG 20 A 8:04

RECEIVED  
BLM AZ STATE OFFICE

Hal #26	1382	270-271	A MC 259582
Hal #27	1382	272-273	A MC 259583
Hal #28	1832	274-275	A MC 259584
Hal #29	1382	276-277	A MC 259585
Hal #30	1382	278-279	A MC 259586
Hal #31	1382	280-281	A MC 259587
Hal #32	1382	282-283	A MC 259588
Hal #33	1382	284-285	A MC 259589
Hal #34	1382	286-287	A MC 259590
Hal #35	1382	288-289	A MC 259591
Hal #36	1382	290-291	A MC 259592
Tekoa #9	1382	410-411	A MC 259652
Tekoa #10	1382	412-413	A MC 259653
Tekoa #11	1382	414-415	A MC 259654
Tekoa #12	1382	416-417	A MC 259655
Tekoa #13	1382	418-419	A MC 259656

PHOENIX, ARIZONA

2012 AUG 20 A 8:04

RECEIVED  
BLM AZ STATE OFFICE

EXHIBIT "A"

(page 5)

The following mining claims are located in Sec. 16, 17 & 20, T.2 S., R.12 E., Gila & Salt River Meridian, County of Pinal, State of Arizona:

<u>Lode Claim Name</u>	<u>Recorded</u>		<u>B.L.M. Serial #</u>
	<u>Book</u>	<u>Page</u>	
Magic #1	1382	292-293	A MC 259593
Magic #2	1382	294-295	A MC 259594
Magic #3	1382	296-297	A MC 259595
Magic #4	1382	298-299	A MC 259596
Magic #5	1382	300-301	A MC 259597
Magic #6	1382	302-303	A MC 259598
Magic #7	1382	304-305	A MC 259599
Magic #8	1382	306-307	A MC 259600
Magic #9	1382	308-309	A MC 259601
Magic #10	1382	310-311	A MC 259602
Magic #11	1382	312-313	A MC 259603
Magic #12	1382	314-315	A MC 259604
Magic #13	1382	316-317	A MC 259605
Magic #14	1382	318-319	A MC 259606
Magic #15	1382	320-321	A MC 259607
Magic #23	1382	336-337	A MC 259615
Magic #24	1382	338-339	A MC 259616
Magic #25	1382	340-341	A MC 259617
Magic #26	1382	342-343	A MC 259618
Magic #27	1556	710-711	A MC 289765

PHOENIX, ARIZONA

2012 AUG 20 A 8:04

RECEIVED  
BLM AZ STATE OFFICE

643

EXHIBIT "A"

(page 6)

The following mining claims are located in Sec. 12, T.2 S., R.11 E. and Secs. 7 & 8, T.2 S., R.12 E., Gila & Salt River Meridian, County of Pinal, State of Arizona:

<u>Lode Claim Name</u>	<u>Book</u>	<u>Recorded</u> <u>Page</u>	<u>B.L.M. Serial #</u>
Seattle #1	1382	344-345	A MC 259619
Seattle #2	1382	346-347	A MC 259620
Seattle #3	1382	348-349	A MC 259621
Seattle #4	1382	350-351	A MC 259622
Seattle #5	1382	352-353	A MC 259623
Seattle #6	1382	354-355	A MC 259624
Seattle #7	1382	356-357	A MC 259625
Seattle #8	1382	358-359	A MC 259626
Seattle #9	1382	360-361	A MC 259627
Seattle #10	1382	362-363	A MC 259628
Seattle #11	1382	364-365	A MC 259629
Seattle #12	1382	366-367	A MC 259630
Seattle #13	1382	368-369	A MC 259631
Seattle #14	1382	370-371	A MC 259632
Seattle #15	1382	372-373	A MC 259633
Seattle #16	1382	374-375	A MC 259634
Seattle #17	1382	376-377	A MC 259635
Seattle #18	1382	378-379	A MC 259636
Seattle #19	1382	380-381	A MC 259637
Seattle #20	1382	382-383	A MC 259638
Seattle #21	1382	384-385	A MC 259639
Seattle #22	1382	386-387	A MC 259640
Seattle #23	1382	388-389	A MC 259641
Seattle #24	1382	390-391	A MC 259642
Seattle #25	1382	392-393	A MC 259643

RECEIVED  
 BLM AZ STATE OFFICE  
 2012 AUG 20 A 8:05  
 PINEHIX, ARIZONA

EXHIBIT "A"

(page 7)

The following mining claims are located in Secs. 8, 17 and 18, T.2 S., R.12 E., Gila & Salt River Meridian, County of Pinal, State of Arizona:

<u>Lode Claim Name</u>	<u>Recorded</u>		<u>B.L.M. Serial #</u>
	<u>Book</u>	<u>Page</u>	
Sil-Flo No. 1	1420	465-466	A MC 265778
Sil-Flo No. 2	1420	467-468	A MC 265779
Sil-Flo No. 3	1420	469-470	A MC 265780
Sil-Flo No. 4	1420	471-472	A MC 265781
Sil-Flo No. 5	1420	473-474	A MC 265782
Sil-Flo No. 6	1420	475-476	A MC 265783
Sil-Flo No. 7	1420	477-478	A MC 265784
Sil-Flo No. 8	1420	479-480	A MC 265785
Sil-Flo No. 9	1420	481-482	A MC 265786
Sil-Flo No. 10	1420	483-484	A MC 265787
Sil-Flo No. 11	1420	485-486	A MC 265788
Sil-Flo No. 12	1420	487-488	A MC 265789
Sil-Flo No. 13	1420	489-490	A MC 265790
Sil-Flo No. 14	1420	491-492	A MC 265791
Sil-Flo No. 15	1420	493-494	A MC 265792
Sil-Flo No. 16	1420	495-496	A MC 265793
Sil-Flo No. 17	1420	497-498	A MC 265794
Sil-Flo No. 18	1420	499-500	A MC 265795

PHOENIX, ARIZONA

2012 AUG 20 A 8:05

RECEIVED  
BLM AZ STATE OFFICE

EXHIBIT "A"

(page 8)

The following mining claims are located in Secs. 15, 16, 21 and 22, T.2 S., R.12 E., Gila & Salt River Meridian, County of Pinal, State of Arizona:

<u>Lode Claim Name</u>	<u>Recorded</u>		<u>B.L.M. Serial #</u>
	<u>Book</u>	<u>Page</u>	
Sil-Flo No. 19	1420	501-502	A MC 265796
Sil-Flo No. 20	1420	503-504	A MC 265797
Sil-Flo No. 21	1420	505-506	A MC 265798
Sil-Flo No. 22	1420	507-508	A MC 265799
Sil-Flo No. 23	1420	509-510	A MC 265800
Sil-Flo No. 24	1420	511-512	A MC 265801
Sil-Flo No. 25	1420	513-514	A MC 265802
Sil-Flo No. 26	1420	515-516	A MC 265803
Sil-Flo No. 27	1420	517-518	A MC 265804
Sil-Flo No. 28	1420	519-520	A MC 265805
Sil-Flo No. 29	1420	521-522	A MC 265806
Sil-Flo No. 30	1420	523-524	A MC 265807
Sil-Flo No. 31	1420	525-526	A MC 265808
Sil-Flo No. 32	1420	527-528	A MC 265809
Sil-Flo No. 33	1420	529-530	A MC 265810
Sil-Flo No. 34	1420	531-532	A MC 265811
Sil-Flo No. 35	1420	533-534	A MC 265812
Sil-Flo No. 36	1396	458-459	A MC 262396
Amended	1420	535-536	
Sil-Flo No. 37	1396	460-461	A MC 262397
Amended	1420	537-538	
Volcano No. 12R	1396	462-463	A MC 262398
Amended	1420	539-540	
(Amended name – Sil Flo No. 38)			
Sil-Flo No. 39	1420	541-542	A MC 265813

2012 AUG 20 A 8:05  
 BLM ARIZONA

RECEIVED  
 BLM AZ STATE OFFICE



STATE OF ARIZONA )  
 )  
COUNTY OF MARICOPA ) SS.

\*\*\*\*\*

AFFIDAVIT OF RENTAL FEE PAYMENT  
For the period  
September 1, 2012 to August 31, 2013

RECEIVED  
BLM AZ STATE OFFICE  
2012 AUG 20 A 8:05  
PHOENIX, ARIZONA

NEVADA  
STATE OF ARIZONA )  
 )  
LYON ) SS.  
COUNTY OF MARICOPA )

Michel Houseman, being duly sworn, deposes and says that he is a citizen of the United States and more than twenty-one years of age, and resides at 2209 Maxfli Drive, Reno, Nevada 89523, in Washoe County, State of Nevada, and is personally acquainted with the hereinafter described mining claims situated in the Pike's Peak Mining District, Maricopa County, Arizona, the location notices of which are recorded in the office of the County Recorder of said county as described below:

See Exhibit "A" attached


That the owner of said claims (28 "Desert" lode mining claims) is Imerys Perlite USA, Inc., P.O. Box 960, Superior, AZ 85273, and that the enclosed "rental fees" of \$140.00 per claim for a total of \$3920.00 (Three Thousand Nine Hundred Twenty dollars) were paid by Imerys Perlite USA, Inc., for the purpose of complying with the laws of the United States pertaining to assessment of annual work, and that said claims are being held for the valuable mineral contained therein. This "rental fee" is required in accordance with the Act of October 5, 1992 (Public Law 102-381, 106 Stat. 1374, 1378-79) and is in lieu of the requirements for performing assessment work under 30 U.S.C. 28-28e and for filing an annual Affidavit of Labor with the proper office of the Bureau of Land Management as outlined under Section 314(a) and (c) of FLPMA and §3833.2.

These "rental fees" are being submitted to cover mining claims comprising a contiguous group.

DATED this 25 day of July, A.D., 2012

  
Michel Houseman

Subscribed and sworn before me this 25 day of July, A.D., 2012

 VICTORIA L. RAPP  
Notary Public - State of Nevada  
Appointment Recorded in Lyon County  
No: 10-1875-12 - Expires April 6, 2014

  
Notary Public



EXHIBIT "A"

The following mining claims are located in Sections 3, 34 & 35, T.6 & 7 N., R.1 W., Gila & Salt River Meridian, County of Maricopa, State of Arizona and are duly recorded as indicated below, at the office of the County Recorder, Maricopa County, Arizona:

<u>Line No.</u>	<u>AMC Number</u>	<u>Co. Docket No.</u>	<u>Claim Name</u>	<u>TWP</u>	<u>RNG</u>	<u>SEC</u>	<u>Loc Date</u>
1	AMC414922	2012-0293823	Desert No. 01	7N	1W	34	3/9/12
2	AMC414923	2012-0293824	Desert No. 02	7N	1W	34	3/9/12
3	AMC414924	2012-0293825	Desert No. 03	7N	1W	34	3/8/12
4	AMC414925	2012-0293826	Desert No. 04	7N	1W	34	3/9/12
5	AMC414926	2012-0293827	Desert No. 05	7N	1W	34	3/7/12
6	AMC414927	2012-0293828	Desert No. 06	7N	1W	34	3/7/12
7	AMC414928	2012-0293829	Desert No. 07	7N	1W	34/35	3/8/12
8	AMC414929	2012-0293830	Desert No. 08	7N	1W	35	3/8/12
9	AMC414930	2012-0293831	Desert No. 09	7N	1W	35	3/8/12
10	AMC414931	2012-0293832	Desert No. 10	7N	1W	35	3/8/12
11	AMC414932	2012-0293833	Desert No. 11	6N	1W	3	3/9/12
12	AMC414933	2012-0293834	Desert No. 12	6N	1W	3	3/9/12
13	AMC414934	2012-0293835	Desert No. 13	6N	1W	3	3/9/12
14	AMC414935	2012-0293836	Desert No. 14	6N	1W	3	3/9/12
15	AMC414936	2012-0293837	Desert No. 15	6N	1W	3	3/7/12
16	AMC414937	2012-0293838	Desert No. 16	6N	1W	3	3/7/12
17	AMC414938	2012-0293839	Desert No. 21	6N	1W	3	3/10/12
18	AMC414939	2012-0293840	Desert No. 22	6N	1W	3	3/10/12
19	AMC414940	2012-0293841	Desert No. 23	6N	1W	3	3/10/12
20	AMC414941	2012-0293842	Desert No. 24	6N	1W	3	3/10/12
21	AMC414942	2012-0293843	Desert No. 25	6N	1W	3	3/10/12
22	AMC414943	2012-0293844	Desert No. 26	6N	1W	3	3/10/12
23	AMC414944	2012-0293845	Desert No. 31	6N	1W	3	3/10/12
24	AMC414945	2012-0293846	Desert No. 32	6N	1W	3	3/10/12
25	AMC414946	2012-0293847	Desert No. 33	6N	1W	3	3/10/12
26	AMC414947	2012-0293848	Desert No. 34	6N	1W	3	3/10/12
27	AMC414948	2012-0293849	Desert No. 35	6N	1W	3	3/10/12
28	AMC414949	2012-0293850	Desert No. 36	6N	1W	3	3/10/12

RECEIVED  
 FROM AZ STATE OFFICE  
 2012 AUG 20 10:05  
 GILBERT, ARIZONA

STATE OF ARIZONA )  
 )  
COUNTY OF YAVAPAI )

SS.

\*\*\*\*\*

AFFIDAVIT OF RENTAL FEE PAYMENT  
For the period  
September 1, 2012 to August 31, 2013

PHOENIX, ARIZONA

2012 AUG 20 A 8:05

RECEIVED  
BLM AZ STATE OFFICE

NEVADA  
STATE OF ARIZONA )  
 )  
LYON  
COUNTY OF YAVAPAI )

SS.

Michel Houseman, being duly sworn, deposes and says that he is a citizen of the United States and more than twenty-one years of age, and resides at 2209 Maxfli Drive, Reno, Nevada 89523, in Washoe County, State of Nevada, and is personally acquainted with the hereinafter described mining claims situated in the Red Picacho Mining District, Yavapai County, Arizona, the location notices of which are recorded in the office of the County Recorder of said county as described below:

See Exhibit "A" attached

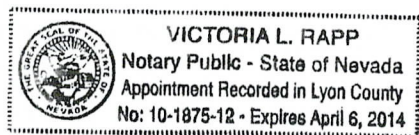
That the owner of said claims (8 "Desert" lode mining claims) is Imerys Perlite USA, Inc., P.O. Box 960, Superior, AZ 85273, and that the enclosed "rental fees" of \$140.00 per claim for a total of \$1120.00 (One Thousand One Hundred Twenty dollars) were paid by Imerys Perlite USA, Inc., for the purpose of complying with the laws of the United States pertaining to assessment of annual work, and that said claims are being held for the valuable mineral contained therein. This "rental fee" is required in accordance with the Act of October 5, 1992 (Public Law 102-381, 106 Stat. 1374, 1378-79) and is in lieu of the requirements for performing assessment work under 30 U.S.C. 28-28e and for filing an annual Affidavit of Labor with the proper office of the Bureau of Land Management as outlined under Section 314(a) and (c) of FLPMA and §3833.2.

These "rental fees" are being submitted to cover mining claims comprising a contiguous group.

DATED this 25 day of July, A.D., 2012

Michel Houseman  
Michel Houseman

Subscribed and sworn before me this 25 day of July, A.D., 2012



Victoria L. Rapp  
Notary Public

EXHIBIT "A"

The following mining claims are located in Sections 34 & 35, T.7 N., R.1 W., Gila & Salt River Meridian, County of Yavapai, State of Arizona and are duly recorded as indicated below, at the office of the County Recorder, Yavapai County, Arizona:

<u>Line No.</u>	<u>AMC Number</u>	<u>Claim / Site Name</u>	<u>Co. Docket No.</u>	<u>TWP</u>	<u>RNG</u>	<u>SEC</u>	<u>Loc Date</u>
1	AMC414924	Desert No. 03	2012-0019250	7N	1W	34	3/8/12
2	AMC414925	Desert No. 04	2012-0019251	7N	1W	34	3/9/12
3	AMC414926	Desert No. 05	2012-0019252	7N	1W	34	3/7/12
4	AMC414927	Desert No. 06	2012-0019253	7N	1W	34	3/7/12
5	AMC414928	Desert No. 07	2012-0019254	7N	1W	34 & 35	3/8/12
6	AMC414929	Desert No. 08	2012-0019255	7N	1W	35	3/8/12
7	AMC414930	Desert No. 09	2012-0019256	7N	1W	35	3/8/12
8	AMC414931	Desert No. 10	2012-0019257	7N	1W	35	3/8/12

*Duplicate*

PHOENIX, ARIZONA

2012 AUG 20 A 8:05

RECEIVED  
BLM AZ STATE OFFICE

**United States Department of the Interior**  
**Bureau of Land Management**  
 LANDS/RECREATION & PLANNING  
 ONE N CENTRAL AVE  
 PHOENIX, AZ 85004 -2203  
 Phone: 602-417-9200

Receipt

No: 2634336

<b>Transaction #:</b> 2714882	
<b>Date of Transaction:</b> 08/20/2012	
CUSTOMER:	
IMERY'S MINERALS/IMERY'S MINERALS CALIFORNIA 150 E MAIN ST STE 320 FERNLEY,NV 89408-7713 US	

LINE #	QTY	DESCRIPTION	REMARKS	UNIT PRICE	TOTAL
1	1.00	LOCATABLE MINERALS / MINING CLAIMS-NOT NEW-UNADJUD,ONE AUTH NO. ONLY / MINING CLAIM MONEY RECEIVED <b>CASES: AMC245404/\$27300.00</b>	MAINT FEE PYMNT (195) 2013	- n/a -	27300.00
<b>TOTAL:</b>					<b>\$27,300.00</b>

PAYMENT INFORMATION			
1	AMOUNT:	27300.00	POSTMARKED: 08/16/2012
	TYPE:	CHECK	RECEIVED: 08/20/2012
	CHECK NO:	6300013342	
	NAME:	IMERY'S 100 MANSELL CT E #300 ROSWELL GA 30076 US	

REMARKS

This receipt was generated by the automated BLM Collections and Billing System and is a paper representation of a portion of the official electronic record contained therein.

HARBORLITE CORPORATION/IMERY'S PERLITE

BALANCE DUE TO BLM DUE TO 7/27/12 FEE CHANGE

TYPE	DISPOSITION	SERIAL	CLAIM #/NAME	ACRES	FEE DUE	ORIGINAL FEE	BALANCE DUE
PLACER CLAIMS	ACTIVE	AMC90407	Black Eye	20.1	\$ 280.00	\$ 140.00	\$ 140.00
		AMC90406	Blueberry	20.1	\$ 280.00	\$ 140.00	\$ 140.00
		AMC90411	Dewdrop	20.1	\$ 280.00	\$ 140.00	\$ 140.00
		AMC90414	Divide	20.37	\$ 280.00	\$ 140.00	\$ 140.00
		AMC90408	Havalina	20.4	\$ 280.00	\$ 140.00	\$ 140.00
		AMC90409	havalina No. 1	20.2	\$ 280.00	\$ 140.00	\$ 140.00
		AMC90410	Havalina No. 2	20.15	\$ 280.00	\$ 140.00	\$ 140.00
		AMC90412	I-DO-IT	20.5	\$ 280.00	\$ 140.00	\$ 140.00
		AMC90413	Look-Out-Wedge	20.4	\$ 280.00	\$ 140.00	\$ 140.00
		AMC89203	Self Protection	19.8	\$ 140.00	\$ 140.00	\$ 140.00
					\$ 2,660.00	\$ 1,400.00	\$ 1,260.00

ck #6300013342

ck #6300013520

NO. OF CLAIMS 9  
 AMOUNT \$1260.00  
 RECEIPT NO. 2634331  
 INT. ~~2634331~~  
 \*\* BLM-ASO\*\*

RECEIVED  
 BLM AZ STATE OFFICE  
 2012 AUG 20 A 8:03  
 PHOENIX, ARIZONA

9/5/2012 AT



**United States Department of the Interior**  
**Bureau of Land Management**  
 LANDS/RECREATION & PLANNING  
 ONE N CENTRAL AVE  
 PHOENIX, AZ 85004 -2203  
 Phone: 602-417-9200

Receipt

No: 2634331

<b>Transaction #:</b> 2714874	
<b>Date of Transaction:</b> 08/20/2012	
CUSTOMER:	
IMERYS MINERALS/IMERYS MINERALS CALIFORNIA 150 E MAIN ST STE 320 FERNLEY,NV 89408-7713 US	

LINE #	QTY	DESCRIPTION	REMARKS	UNIT PRICE	TOTAL
1	1.00	LOCATABLE MINERALS / MINING CLAIMS-NOT NEW-UNADJUD,ONE AUTH NO. ONLY / MINING CLAIM MONEY RECEIVED <b>CASES: AMC90407/\$1260.00</b>	MAINT FEE PYMNT (9) 2013	- n/a -	1260.00
<b>TOTAL:</b>					<b>\$1,260.00</b>

PAYMENT INFORMATION			
1	AMOUNT:	1260.00	POSTMARKED: 08/16/2012
	TYPE:	CHECK	RECEIVED: 08/20/2012
	CHECK NO:	6300013520	
	NAME:	IMERYS 100 MANSELL CT E #300 ROSWELL GA 30076 US	

REMARKS

This receipt was generated by the automated BLM Collections and Billing System and is a paper representation of a portion of the official electronic record contained therein.



# WORLD MINERALS

WORLD MINERALS INC.  
Post Office Box 287  
1501 6<sup>th</sup> Street  
La Grande, OR 97850  
Tel: 541-963-3987  
Fax: 541-963-3995

July 11, 2011

U.S. Department of the Interior  
Bureau of Land Management  
Attn: Public Room  
222 N. Central Avenue  
Phoenix, AZ 85004

Gentlemen:

Enclosed are five (5) "Affidavit of Rental Fee Payment" for the period September 1, 2011 to August 31, 2012 with Exhibits "A" attached. These Affidavits pertain to the claims of Harborlite Corporation as follows:

Harborlite - 2 lodes, 1 mill site  
Bobbie Jo - 10 lodes  
Guzman - 10 placers  
Nord - 135 lodes, 2 mill sites  
Guzman - 7 Lode claims

We are enclosing our check in the amount of \$23,380.00.00 representing the fee for filing based on \$140.00 per claim rental fees for these 167 claims. Please acknowledge receipt of these rental fees.

Sincerely,  
WORLD MINERALS INC.

Michel Houseman  
Manager, Mine Planning & Exploration

MH/jst

Enclosures

NO. OF CLAIMS 167  
AMOUNT 23380  
RECEIPT NO. 2385099  
INIT. CHJ  
\*\* BLM-ASO\*\*

RECEIVED  
BLM AZ STATE OFFICE  
2011 JUL 19 A 8:02  
PHOENIX, ARIZONA

JUL 22 2011 *cm*

Amc 66076  
Amc 289764  
Amc 319070  
Amc 94569  
Amc 259557  
Amc 289764  
Amc 265778  
Amc 262396  
Amc 303417  
Amc 317479  
Amc 90404  
Amc 89202

Amc 321062  
Amc 301847  
Amc 245404  
Amc 87677

STATE OF ARIZONA )  
 )  
COUNTY OF PINAL )

SS.

\*\*\*\*\*

AFFIDAVIT OF RENTAL FEE PAYMENT  
For the period  
September 1, 2011 to August 31, 2012

RECEIVED  
BLM AZ STATE OFFICE  
2011 JUL 19 A 8:02  
PHOENIX, ARIZONA

STATE OF ARIZONA )  
 )  
COUNTY OF PINAL )

SS.

Michel Houseman, being duly sworn, deposes and says that he is a citizen of the United States and more than twenty-one years of age, and resides at 484 Hawthorne Street, La Grande, Oregon 97850, in Union County, State of Oregon, and is personally acquainted with the hereinafter described millsite claims situated in the Pioneer Mining District, Pinal County, Arizona, the location notices of which are recorded in the office of the County Recorder of said county as described below:


See Exhibit "A" (8 pages) attached

That the owner of said claims (2 mill sites and 135 lodes formerly known as the Nord claims) is Harborlite Corporation, and that the enclosed "rental fees" of \$140.00 per claim for a total of \$19,180.00 (Nineteen Thousand, One Hundred Eighty dollars) were paid by Harborlite Corporation, P.O. Box 960, Superior, AZ 85273, for the purpose of complying with the laws of the United States pertaining to assessment of annual work, and that said claims are being held for the purpose of mining (on lode claims) and milling (on mill sites) perlite ore which is mined on our lode claims. This "rental fee" is required in accordance with the Act of October 5, 1992 (Public Law 102-381, 106 Stat. 1374, 1378-79) and is in lieu of the requirements for performing assessment work under 30 U.S.C. 28-28e and for filing an annual Affidavit of Labor with the proper office of the Bureau of Land Management as outlined under Section 314(a) and (c) of FLPMA and §3833.2.

DATED this 11 day of July, A.D., 2011

M. Houseman  
Michel Houseman

Subscribed and sworn before me this 11<sup>th</sup> day of July, A.D., 2011



Jonna S True  
Notary Public



EXHIBIT "A"

(page 1)

The following mining claims are located in Pinal County, State of Arizona, the location notices of which are recorded in the office of the County Recorder of said County as described below:

<u>Claim Name</u>	<u>Book/Docket</u>	<u>Page(s)</u>	<u>B.L.M. Serial #</u>
✓ ROSEMARIE No. 6 Exception lode (situate in Sec.8)	507	87	✓ A MC 66079
✓ Candy Rock Fraction lode (situate in Sec. 16)	1556	712-713	✓ A MC 289764
✓ Lucero millsite (situate in Sec. 4)	1786	558-559	✓ A MC 319070
✓ Cynthia & John millsite (situate in Sec. 4)	993	426-427	✓ A MC 94571

All claims are located in T.2 S., R.12 E., G. & S.R.M.

RECEIVED  
BLM AZ STATE OFFICE  
2011 JUL 19 A 8:02  
PHOENIX, ARIZONA

EXHIBIT "A"

(page 2)

The following lode mining claims are located in Secs. 8 & 9, T.2 S., R.12 E., Gila & Salt River Meridian, County of Pinal, State of Arizona:

<u>Lode Claim Name</u>	<u>Recorded</u>		<u>B.L.M. Serial #</u>
	<u>Book</u>	<u>Page</u>	
✓ ROSEMARIE No. 1 Exception Amended	500 507	414 86	✓ A MC 66078
✓ ROSEMARIE No. 7 Exception Amended	500 507	420 88	✓ A MC 66080
ROSEMARIE No. 8 Exception Amended Amended	500 507 Doc. 1082-045	421 89	✓ A MC 66081
ROSEMARIE No. 9 Exception Amended	500 507	422 90	✓ A MC 66082
ROSEMARIE No. 10 Exception Amended	500 507	423 91	✓ A MC 66083
ROSEMARIE No. 12 Exception Amended Amended	500 507 Doc. 1082-047	425 92	✓ A MC 66084
ROSEMARIE No. 13 Exception Amended	500 507	426 93	✓ A MC 66085
ROSEMARIE No. 14 Exception Amended	500 507	427 94	✓ A MC 66086

RECEIVED  
BLM AZ STATE OFFICE  
2011 JUL 19 A 8:03  
PHOENIX, ARIZONA

EXHIBIT "A"

(pages 3 & 4)

The following mining claims are located in Secs. 27, 28, 32, 33 & 34, T.2 S., R.12 E., and Secs. 3 & 4, T.3 S., R12 E., Gila & Salt River Meridian, County of Pinal, State of Arizona:

<u>Lode Claim Name</u>	<u>Book</u>	<u>Recorded</u>	<u>Page</u>	<u>B.L.M. Serial #</u>
✓ Hal #1	1382		220-221	✓ A MC 259557
Hal #2	1382		222-223	✓ A MC 259558
Hal #3	1382		224-225	✓ A MC 259559
Hal #4	1382		226-227	✓ A MC 259560
Hal #5	1382		228-229	✓ A MC 259561
Hal #6	1382		230-231	✓ A MC 259562
Hal #7	1382		232-233	✓ A MC 259563
Hal #8	1382		234-235	✓ A MC 259564
Hal #9	1382		236-237	✓ A MC 259565
Hal #10	1382		238-239	✓ A MC 259566
Hal #11	1382		240-241	✓ A MC 259567
Hal #12	1382		242-243	✓ A MC 259568
Hal #13	1382		244-245	✓ A MC 259569
Hal #14	1382		246-247	✓ A MC 259570
Hal #15	1382		248-249	✓ A MC 259571
Hal #16	1382		250-251	✓ A MC 259572
Hal #17	1382		252-253	✓ A MC 259573
Hal #18	1382		254-255	✓ A MC 259574
Hal #19	1382		256-257	✓ A MC 259575
Hal #20	1382		258-259	✓ A MC 259576
Hal #21	1382		260-261	✓ A MC 259577
Hal #22	1382		262-263	✓ A MC 259578
Hal #23	1382		264-265	✓ A MC 259579
Hal #24	1382		266-267	✓ A MC 259580
Hal #25	1382		268-269	✓ A MC 259581

PHOENIX, ARIZONA

2011 JUL 19 A 8:03

RECEIVED  
BLM AZ STATE OFFICE

Hal #26	1382	270-271	✓ A MC 259582
Hal #27	1382	272-273	✓ A MC 259583
Hal #28	1832	274-275	✓ A MC 259584
Hal #29	1382	276-277	✓ A MC 259585
Hal #30	1382	278-279	✓ A MC 259586
Hal #31	1382	280-281	✓ A MC 259587
Hal #32	1382	282-283	✓ A MC 259588
Hal #33	1382	284-285	✓ A MC 259589
Hal #34	1382	286-287	✓ A MC 259590
Hal #35	1382	288-289	✓ A MC 259591
Hal #36	1382	290-291	✓ A MC 259592
✓ Tekoa #9	1382	410-411	✓ A MC 259652
Tekoa #10	1382	412-413	✓ A MC 259653
Tekoa #11	1382	414-415	✓ A MC 259654
Tekoa #12	1382	416-417	✓ A MC 259655
Tekoa #13	1382	418-419	✓ A MC 259656

PHOENIX, ARIZONA

2011 JUL 19 A 8:03

RECEIVED  
BLM AZ STATE OFFICE

EXHIBIT "A"

(page 5)

The following mining claims are located in Sec. 16, 17 & 20, T.2 S., R.12 E., Gila & Salt River Meridian, County of Pinal, State of Arizona:

<u>Lode Claim Name</u>	<u>Book</u>	<u>Recorded</u> <u>Page</u>	<u>B.L.M. Serial #</u>
✓ Magic #1	1382	292-293	✓ A MC 259593
Magic #2	1382	294-295	✓ A MC 259594
Magic #3	1382	296-297	✓ A MC 259595
Magic #4	1382	298-299	✓ A MC 259596
Magic #5	1382	300-301	✓ A MC 259597
Magic #6	1382	302-303	✓ A MC 259598
Magic #7	1382	304-305	✓ A MC 259599
Magic #8	1382	306-307	✓ A MC 259600
Magic #9	1382	308-309	✓ A MC 259601
Magic #10	1382	310-311	✓ A MC 259602
Magic #11	1382	312-313	✓ A MC 259603
Magic #12	1382	314-315	✓ A MC 259604
Magic #13	1382	316-317	✓ A MC 259605
Magic #14	1382	318-319	✓ A MC 259606
Magic #15	1382	320-321	✓ A MC 259607
✓ Magic #23	1382	336-337	✓ A MC 259615
Magic #24	1382	338-339	✓ A MC 259616
Magic #25	1382	340-341	✓ A MC 259617
Magic #26	1382	342-343	✓ A MC 259618
✓ Magic #27	1556	710-711	✓ A MC 289765

RECEIVED  
 BLM AZ STATE OFFICE  
 2011 JUL 19 A 8:03  
 PHOENIX ARIZONA

EXHIBIT "A"

(page 6)

The following mining claims are located in Sec. 12, T.2 S., R.11 E. and Secs. 7 & 8, T.2 S., R.12 E., Gila & Salt River Meridian, County of Pinal, State of Arizona:

<u>Lode Claim Name</u>	<u>Book</u>	<u>Recorded</u> <u>Page</u>	<u>B.L.M. Serial #</u>
✓ Seattle #1	1382	344-345	✓ A MC 259619
Seattle #2	1382	346-347	✓ A MC 259620
Seattle #3	1382	348-349	✓ A MC 259621
Seattle #4	1382	350-351	✓ A MC 259622
Seattle #5	1382	352-353	✓ A MC 259623
Seattle #6	1382	354-355	✓ A MC 259624
Seattle #7	1382	356-357	✓ A MC 259625
Seattle #8	1382	358-359	✓ A MC 259626
Seattle #9	1382	360-361	✓ A MC 259627
Seattle #10	1382	362-363	✓ A MC 259628
Seattle #11	1382	364-365	✓ A MC 259629
Seattle #12	1382	366-367	✓ A MC 259630
Seattle #13	1382	368-369	✓ A MC 259631
Seattle #14	1382	370-371	✓ A MC 259632
Seattle #15	1382	372-373	✓ A MC 259633
Seattle #16	1382	374-375	✓ A MC 259634
Seattle #17	1382	376-377	✓ A MC 259635
Seattle #18	1382	378-379	✓ A MC 259636
Seattle #19	1382	380-381	✓ A MC 259637
Seattle #20	1382	382-383	✓ A MC 259638
Seattle #21	1382	384-385	✓ A MC 259639
Seattle #22	1382	386-387	✓ A MC 259640
Seattle #23	1382	388-389	✓ A MC 259641
Seattle #24	1382	390-391	✓ A MC 259642
Seattle #25	1382	392-393	✓ A MC 259643

PHOENIX ARIZONA

2011 JUL 19 A 8:03

RECEIVED  
BLM AZ STATE OFFICE

EXHIBIT "A"

(page 7)

The following mining claims are located in Secs. 8, 17 and 18, T.2 S., R.12 E., Gila & Salt River Meridian, County of Pinal, State of Arizona:

<u>Lode Claim Name</u>	<u>Recorded</u>		<u>B.L.M. Serial #</u>
	<u>Book</u>	<u>Page</u>	
✓ Sil-Flo No. 1	1420	465-466	✓ A MC 265778
Sil-Flo No. 2	1420	467-468	✓ A MC 265779
Sil-Flo No. 3	1420	469-470	✓ A MC 265780
Sil-Flo No. 4	1420	471-472	✓ A MC 265781
Sil-Flo No. 5	1420	473-474	✓ A MC 265782
Sil-Flo No. 6	1420	475-476	✓ A MC 265783
Sil-Flo No. 7	1420	477-478	✓ A MC 265784
Sil-Flo No. 8	1420	479-480	✓ A MC 265785
Sil-Flo No. 9	1420	481-482	✓ A MC 265786
Sil-Flo No. 10	1420	483-484	✓ A MC 265787
Sil-Flo No. 11	1420	485-486	✓ A MC 265788
Sil-Flo No. 12	1420	487-488	✓ A MC 265789
Sil-Flo No. 13	1420	489-490	✓ A MC 265790
Sil-Flo No. 14	1420	491-492	✓ A MC 265791
Sil-Flo No. 15	1420	493-494	✓ A MC 265792
Sil-Flo No. 16	1420	495-496	✓ A MC 265793
Sil-Flo No. 17	1420	497-498	✓ A MC 265794
Sil-Flo No. 18	1420	499-500	✓ A MC 265795

RECEIVED  
BLM AZ STATE OFFICE  
2011 JUL 19 A 8:03  
PHOENIX, ARIZONA



EXHIBIT "A"

(page 8)

The following mining claims are located in Secs. 15, 16, 21 and 22, T.2 S., R.12 E., Gila & Salt River Meridian, County of Pinal, State of Arizona:

<u>Lode Claim Name</u>	<u>Recorded</u>		<u>B.L.M. Serial #</u>
	<u>Book</u>	<u>Page</u>	
Sil-Flo No. 19	1420	501-502	- A MC 265796
Sil-Flo No. 20	1420	503-504	- A MC 265797
Sil-Flo No. 21	1420	505-506	- A MC 265798
Sil-Flo No. 22	1420	507-508	- A MC 265799
Sil-Flo No. 23	1420	509-510	- A MC 265800
Sil-Flo No. 24	1420	511-512	- A MC 265801
Sil-Flo No. 25	1420	513-514	- A MC 265802
Sil-Flo No. 26	1420	515-516	- A MC 265803
Sil-Flo No. 27	1420	517-518	- A MC 265804
Sil-Flo No. 28	1420	519-520	- A MC 265805
Sil-Flo No. 29	1420	521-522	- A MC 265806
Sil-Flo No. 30	1420	523-524	- A MC 265807
Sil-Flo No. 31	1420	525-526	- A MC 265808
Sil-Flo No. 32	1420	527-528	- A MC 265809
Sil-Flo No. 33	1420	529-530	- A MC 265810
Sil-Flo No. 34	1420	531-532	- A MC 265811
Sil-Flo No. 35	1420	533-534	- A MC 265812
✓ Sil-Flo No. 36	1396	458-459	- A MC 262396
Amended	1420	535-536	
Sil-Flo No. 37	1396	460-461	- A MC 262397
Amended	1420	537-538	
Volcano No. 12R	1396	462-463	- A MC 262398
Amended	1420	539-540	
(Amended name – Sil Flo No. 38)			
✓ Sil-Flo No. 39	1420	541-542	- A MC 265813

RECEIVED  
 BLM AZ STATE OFFICE

STATE OF ARIZONA )  
 )  
COUNTY OF PINAL ) SS.

\*\*\*\*\*

AFFIDAVIT OF RENTAL FEE PAYMENT  
For the period  
September 1, 2011 to August 31, 2012

STATE OF ARIZONA )  
 )  
COUNTY OF PINAL ) SS.

Michel Houseman, being duly sworn, deposes and says that he is a citizen of the United States and more than twenty-one years of age, and resides at 484 Hawthorne Street, La Grande, Oregon 97850, in Union County, State of Oregon, and is personally acquainted with the hereinafter described mining claims situated in the Pioneer Mining District, Pinal County, Arizona, the location notices of which are recorded in the office of the County Recorder of said county as described below:

See Exhibit "A" attached

That the owner of said claims (2 lode mining claims and 1 millsite) is Harborlite Corporation, and that the enclosed "rental fees" of \$140.00 per claim for a total of \$420.00 (Four Hundred Twenty dollars) were paid by Harborlite Corporation, P.O. Box 960, Superior, AZ 85273, for the purpose of complying with the laws of the United States pertaining to assessment of annual work, and that said lode claims are being held for the valuable mineral contained therein and the millsite for the purpose of enhancing a fines containment area in conjunction with the mining operation. This "rental fee" is required in accordance with the Act of October 5, 1992 (Public Law 102-381, 106 Stat. 1374, 1378-79) and is in lieu of the requirements for performing assessment work under 30 U.S.C. 28-28e and for filing an annual Affidavit of Labor with the proper office of the Bureau of Land Management as outlined under Section 314(a) and (c) of FLPMA and §3833.2.

DATED this 11 day of July, A.D., 2011

M. Houseman  
Michel Houseman

RECEIVED  
BLM AZ STATE OFFICE  
2011 JUL 19 A 8:03  
PHOENIX ARIZONA

Subscribed and sworn before me this 11th day of July, A.D., 2011

Jonna S. True  
Notary Public




EXHIBIT "A"

The following mining claims are located in Secs. 4, 8 & 9, T.2 S., R.12 E., G. & S.R.M., Pioneer Mining District, Pinal County, State of Arizona, the Location Notices are recorded in the office of the County Recorder of said county as described below:

<u>Claim Name</u>	<u>Docket</u>	<u>Page(s)</u>	<u>B.L.M. Serial #</u>
✓ FORGOTTEN WEDGE lode	374	545	✓ A MC 66077
✓ MARY T. FRACTION lode	1668	450-451	✓ A MC 303417
✓ HARBORLITE MILLSITE NO. 3A Amended	1781 1797	639-640 124-125	✓ A MC 317479

RECEIVED  
BLM AZ STATE OFFICE  
2011 JUL 19 A 8:03  
PHOENIX, ARIZONA

STATE OF ARIZONA )  
 )  
COUNTY OF PINAL ) SS.

\*\*\*\*\*

AFFIDAVIT OF RENTAL FEE PAYMENT  
For the period  
September 1, 2011 to August 31, 2012

RECEIVED  
BLM AZ STATE OFFICE  
2011 JUL 19 A 8:03  
PHOENIX, ARIZONA

STATE OF ARIZONA )  
 )  
COUNTY OF PINAL ) SS.


Michel Houseman, being duly sworn, deposes and says that he is a citizen of the United States and more than twenty-one years of age, and resides at 484 Hawthorne Street, La Grande, Oregon 97850, in Union County, State of Oregon, and is personally acquainted with the hereinafter described mining claims situated in the Pioneer Mining District, Pinal County, Arizona, the location notices of which are recorded in the office of the County Recorder of said county as described below:

See Exhibit "A" attached


That the owner of said claims (10 "Guzman" placer mining claims) is Harborlite Corporation, P.O. Box 960, Superior, AZ 85273, and that the enclosed "rental fees" of \$140.00 per claim for a total of \$1,400.00 (One Thousand Four Hundred dollars) were paid by Harborlite Corporation, for the purpose of complying with the laws of the United States pertaining to assessment of annual work, and that said claims are being held for the valuable mineral contained therein. This "rental fee" is required in accordance with the Act of October 5, 1992 (Public Law 102-381, 106 Stat. 1374, 1378-79) and is in lieu of the requirements for performing assessment work under 30 U.S.C. 28-28e and for filing an annual Affidavit of Labor with the proper office of the Bureau of Land Management as outlined under Section 314(a) and (c) of FLPMA and §3833.2.

These "rental fees" are being submitted to cover mining claims comprising a contiguous group.

DATED this 11 day of July, A.D., 2011

  
Michel Houseman

Subscribed and sworn before me this 11<sup>th</sup> day of July, A.D., 2011




  
Notary Public

EXHIBIT "A"

The following mining claims are located in Sections 8 & 16, T.2 S., R.12 E., Gila & Salt River Meridian, County of Pinal, State of Arizona and are duly recorded as indicated below, at the office of the County Recorder, Pinal County, Arizona:

<u>Placer Claim Name</u>	<u>Legal Description</u> <u>Section 8, T2S R12E</u>	<u>Date</u> <u>Located</u>	<u>Pinal County</u>		<u>BLM</u> <u>AMC#</u>
			<u>Book</u>	<u>Page</u>	
✓ Black Eye	W½ SE¼ SE¼ NW¼, SW¼ SE¼ NW¼, W½ NW¼ SE¼ NW¼	6/26/65	423	121	✓ 90407
Blueberry <i>att</i>	NE¼ SE¼ NW¼, E½ NW¼ SE¼ NW¼ E½ SW¼ NE¼ NW¼	6/26/65	423	116	✓ 90406
Dewdrop	N½ SW¼ NE¼	6/26/65	423	114	✓ 90411
Divide	SE¼ SE¼ NW¼ SE¼, NE¼ NE¼ SW¼ SE¼, N½ NW¼ SE¼ SE¼, NW¼ NE¼ SE¼ SE¼, S½ SW¼ NE¼ SE¼, SW¼ SE¼ NE¼ SE¼	6/26/65	423	122	✓ 90414
Havalina	W½ NE¼ NW¼ SE¼, SE¼ NW¼ NW¼ SE¼, N½ SE¼ NW¼ SE¼, SE¼ NE¼ NW¼ SE¼, SW¼ NW¼ NE¼ SE¼, NW¼ SW¼ NE¼ SE¼	6/26/65	423	117	✓ 90408
Havalina No. 1	N½ NW¼ NW¼ SE¼, NE¼ NE¼ SW¼, E½ NW¼ NE¼ SW¼	6/26/65	423	118	✓ 90409
Havalina No. 2	E½ SE¼ SE¼ NW¼, SW¼ SW¼ NE¼, W½ SE¼ SW¼ NE¼	6/26/65	423	120	✓ 90410
I-DO-IT	E½ SE¼ SW¼ NE¼, NW¼ SE¼ NE¼, W½ SW¼ SE¼ NE¼	6/26/65	423	119	✓ 90412
Look-Out-Wedge	NE¼ NE¼ NW¼ SE¼, N½ NW¼ NE¼ SE¼, SE¼ NW¼ NE¼ SE¼, W½ NE¼ NE¼ SE¼, NE¼ SW¼ NE¼ SE¼, NW¼ SE¼ NE¼ SE¼	6/26/65	423	123	✓ 90413
<u>Section 16, T2S R12E</u>					
✓ Self Protection	SW¼ NE¼ SW¼ NW¼, W½ SE¼ SW¼ NW¼, NW¼ NE¼ NW¼ SW¼, W½ E½ NE¼ SW¼ NW¼, E½ NW¼ NE¼ SW¼ NW¼, E½ SE¼ NW¼ SW¼ NW¼, E½ E½ SW¼ SW¼ NW¼, W½ NE¼ SE¼ SW¼ NW¼, E½ NE¼ NW¼ NW¼ SW¼	1/22/51	42	362	✓ 89203

RECEIVED  
 BLM AZ STATE OFFICE  
 2011 JUL 19 A 8:03  
 PHOENIX, ARIZONA

STATE OF ARIZONA )  
 )  
COUNTY OF PINAL ) SS.

AFFIDAVIT OF RENTAL FEE PAYMENT  
For the period  
September 1, 2011 to August 31, 2012

RECEIVED  
BLM AZ STATE OFFICE  
2011 JUL 19 A 8:03  
PHOENIX, ARIZONA

STATE OF ARIZONA )  
 )  
COUNTY OF PINAL ) SS.


Michel Houseman, being duly sworn, deposes and says that he is a citizen of the United States and more than twenty-one years of age, and residing, La Grande, Oregon 97850, in Union County, State of Oregon, and is personally acquainted with the hereinafter described mining claims situated in the Pioneer Mining District, Pinal County, Arizona, the location notices of which are recorded in the office of the County Recorder of said county as described below:

See Exhibit "A" attached


That the owner of said claims (7 "Guzman" lode mining claims) is Harborlite Corporation, P.O. Box 960, Superior, AZ 85273, and that the enclosed "rental fees" of \$140.00 per claim for a total of \$980.00 (Nine Hundred Eighty dollars) were paid by Harborlite Corporation, for the purpose of complying with the laws of the United States pertaining to assessment of annual work, and that said claims are being held for the valuable mineral contained therein. This "rental fee" is required in accordance with the Act of October 5, 1992 (Public Law 102-381, 106 Stat. 1374, 1378-79) and is in lieu of the requirements for performing assessment work under 30 U.S.C. 28-28e and for filing an annual Affidavit of Labor with the proper office of the Bureau of Land Management as outlined under Section 314(a) and (c) of FLPMA and §3833.2.

These "rental fees" are being submitted to cover mining claims comprising a contiguous group.

DATED this 11 day of July, A.D., 2011

  
Michel Houseman

Subscribed and sworn before me this 11<sup>th</sup> day of July, A.D., 2011



  
Notary Public

EXHIBIT "A"

The following mining claims are located in Sections 8 & 9, T.2 S., R.12 E., Gila & Salt River Meridian, County of Pinal, State of Arizona and are duly recorded as indicated below, at the office of the County Recorder, Pinal County, Arizona:

<u>Lode Name</u>	<u>Book</u>	<u>Page(s)</u>	<u>B.L.M. Serial #</u>	<u>Location Date</u>
✓ I-DO-IT	53	414	✓ A MC 87677	4/13/45
Amended	443	89		
2 <sup>nd</sup> Amended	1618	373-374		
LA CHOLLA	54	119	✓ A MC 87678	12/17/45
Amended	1618	375-376		
HAVALINA No. 2	53	428	✓ A MC 87679	6/04/45
Amended	443	88		
2 <sup>nd</sup> Amended	1618	381-382		
HAVALINA	53	427	✓ A MC 87680	4/11/45
Amended	1618	379-380		
✓ ATOMIC BOMB	54	43	✓ A MC 87683	11/13/45
Amended	1618	377-378		
CRUZALITE	438	246	✓ A MC 87684	11/04/65
Amended	1618	387-388		
MARKIE'S FRACTION	267	500	✓ A MC 87685	5/01/60
Amended	1618	389-390		

PHOENIX, ARIZONA

2011 JUL 19 A 8:04

RECEIVED  
BLM AZ STATE OFFICE



STATE OF ARIZONA )  
 )  
COUNTY OF PINAL ) SS.

\*\*\*\*\*

AFFIDAVIT OF RENTAL FEE PAYMENT  
For the period  
September 1, 2011 to August 31, 2012

RECEIVED  
BLMAZ STATE OFFICE  
2011 JUL 19 A 8:04  
PHOENIX, ARIZONA

STATE OF ARIZONA )  
 )  
COUNTY OF PINAL ) SS.


Michel Houseman, being duly sworn, deposes and says that he is a citizen of the United States and more than twenty-one years of age, and resides at 484 Hawthorne Street, La Grande, Oregon 97850, in Union County, State of Oregon, and is personally acquainted with the hereinafter described mining claims situated in the Pioneer Mining District, Pinal County, Arizona, the location notices of which are recorded in the office of the County Recorder of said county as described below:

See Exhibit "A" attached


That the owner of said claims (10 lode mining claims) is Lewis and Thomas Williams, and that the enclosed "rental fees" of \$140.00 per claim for a total of \$1,400.00 (One Thousand Four Hundred dollars) were paid by Harborlite Corporation, P.O. Box 960, Superior, AZ 85273, for the purpose of complying with the laws of the United States pertaining to assessment of annual work, and that said claims are being held for the valuable mineral contained therein. This "rental fee" is required in accordance with the Act of October 5, 1992 (Public Law 102-381, 106 Stat. 1374, 1378-79) and is in lieu of the requirements for performing assessment work under 30 U.S.C. 28-28e and for filing an annual Affidavit of Labor with the proper office of the Bureau of Land Management as outlined under Section 314(a) and (c) of FLPMA and §3833.2.

These "rental fees" are being submitted to cover mining claims comprising a contiguous group.

DATED this 11 day of July, A.D., 2011

  
Michel Houseman

Subscribed and sworn before me this 11<sup>th</sup> day of July, A.D., 2011



  
Notary Public



EXHIBIT "A"

<u>Lode Claim Name</u>	<u>Loc. Date</u>	<u>Book</u>	<u>Pinal County</u>		<u>B.L.M. Data</u>		<u>Locator</u>
			<u>Page(s)</u>	<u>Filing Date</u>	<u>Serial No.</u>	<u>Date</u>	
✓ Bobbie Jo Perlite No. 1 Amended	10/6/85 1/11/90	1314 1651	459-60 501-02	10/7/85 1/15/90	✓ A MC 245404	11/4/85 2/8/90	Thomas Williams
Bobbie Jo Perlite No. 2 Amended	10/6/85 1/11/90	1314 1651	457-58 503-04	10/7/85 1/15/90	✓ A MC 245405	11/4/85 2/8/90	Thomas Williams
Bobbie Jo Perlite No. 3	10/6/85	1314	455-56	10/7/85	✓ A MC 245406	11/4/85	Thomas Williams
Bobbie Jo Perlite No. 4	10/12/85	1315	788-89	10/15/85	✓ A MC 245407	11/4/85	Thomas Williams
Bobbie Jo Perlite No. 5	10/12/85	1315	790-91	10/15/85	✓ A MC 245408	11/4/85	Thomas Williams
Bobbie Jo Perlite No. 6	10/12/85	1315	792-93	10/15/85	✓ A MC 245409	11/4/85	Thomas Williams
Bobbie Jo Perlite No. 7	10/12/85	1315	796-97	10/15/85	✓ A MC 245410	11/4/85	Thomas Williams
Bobbie Jo Perlite No. 8	10/12/85	1315	794-95	10/15/85	✓ A MC 245411	11/4/85	Thomas Williams
✓ B J No. 9	2/10/90	1657	523-24	2/20/90	✓ A MC 301847	3/2/90	Lewis Williams
✓ B J No. 10	4/8/92	1817	118-19	4/9/92	✓ A MC 321062	4/30/92	Lewis Williams

RECEIVED  
BLM AZ STATE OFFICE  
2011 JUL 19 A 8:04  
PHOENIX, ARIZONA

United States Department of the Interior  
 Bureau of Land Management  
 LANDS/RECREATION & PLANNING  
 ONE N CENTRAL AVE  
 PHOENIX, AZ 85004 -2203  
 Phone: 602-417-9200

Receipt

No: 2385089

<b>Transaction #:</b> 2460080	
<b>Date of Transaction:</b> 07/19/2011	
CUSTOMER:	
WORLD MINERALS INC PO BOX 287 LA GRANDE, OR 97850-0287 US	

LINE #	QTY	DESCRIPTION	REMARKS	UNIT PRICE	TOTAL
1	1.00	LOCATABLE MINERALS / MINING CLAIMS-NOT NEW-UNADJUD, ONE AUTH NO. ONLY / MINING CLAIM MONEY RECEIVED CASES: AMC66079/\$23380.00	MAINT-167	- n/a -	23380.00
<b>TOTAL:</b>					<b>\$23,380.00</b>

PAYMENT INFORMATION					
1	AMOUNT:	23380.00	POSTMARKED:	07/15/2011	
	TYPE:	CHECK	RECEIVED:	07/19/2011	
	CHECK NO:	6300009134			
	NAME:	HARBORLITE IMERYS 130 CASTILIAN DRIVE SANTA BARBARA CA 93117 US			

REMARKS

This receipt was generated by the automated BLM Collections and Billing System and is a paper representation of a portion of the official electronic record contained therein.

# FedEx

RT 275 3 B  
FZ B20 7727  
07-18

For FedEx Express® Shipments Only

RECEIVED  
BLMAZ STATE OFFICE  
2011 JUL 18 A 10:27  
PHOENIX, ARIZONA

Page 1 of 1

Extre

Insert  
airbill  
here

From: (541) 963-3987  
Jonna True  
WORLD MINERALS, INC  
1501 6th Street

Origin ID: LGDA

FedEx  
Express



J11201104230225

La Grande, OR 97850

Ship Date: 15JUL11  
ActWgt: 1.0 LB  
CAD: 3557453/INET3180

Delivery Address Bar Code



SHIP TO: (541) 963-3987  
Arizona State Office  
US Bureau of Land Management  
222 North Central Avenue


BILL SENDER

Phoenix, AZ 85004

Ref #  
Invoice #  
PO #  
Dept #

MON - 18 JUL A1  
PRIORITY OVERNIGHT

TRK# 7949 7767 7727  
0201



# SA ZSYA

85004  
AZ-US  
PHX





# WORLD MINERALS

WORLD MINERALS INC.  
Post Office Box 287  
1501 6<sup>th</sup> Street  
La Grande, OR 97850  
Tel: 541-963-3987  
Fax: 541-963-3995

Amc 87677	303417	
66076	317479	259557
94571	319070	265778
90404	301847	262396
89202	321062	245404
		289764

August 2, 2010

U.S. Department of the Interior  
Bureau of Land Management  
Attn: Public Room  
222 N. Central Avenue  
Phoenix, AZ 85004

Gentlemen:

Enclosed are four (5) "Affidavit of Rental Fee Payment" for the period September 1, 2010 to August 31, 2011 with Exhibits "A" attached. These Affidavits pertain to the claims of Harborlite Corporation as follows:

Harborlite - 2 lodes, 1 mill site  
Bobbie Jo - 10 lodes  
Guzman - 10 placers  
Nord - 135 lodes, 2 mill sites  
Guzman - 7 Lode claims

We are enclosing our check in the amount of \$23,380.00.00 representing the fee for filing based on \$140.00 per claim rental fees for these 167 claims. Please acknowledge receipt of these rental fees.

Sincerely,  
WORLD MINERALS INC.

Michel Houseman  
Manager, Mine Planning & Exploration

MH/jst

Enclosures

NO. OF CLAIMS 167  
 AMOUNT 23380.00  
 RECEIPT NO. 2179723  
 INIT. SPR

\*\* BLM-ASO\*\*

RECEIVED  
BLM AZ STATE OFFICE  
2010 JUL 29 A 8:06  
PHOENIX, ARIZONA

STATE OF ARIZONA )  
 )  
COUNTY OF PINAL ) SS.

\*\*\*\*\*

AFFIDAVIT OF RENTAL FEE PAYMENT  
For the period  
September 1, 2010 to August 31, 2011

RECEIVED  
BLM AZ STATE OFFICE  
2010 JUL 29 A 8:06  
PHOENIX, ARIZONA

STATE OF ARIZONA )  
 )  
COUNTY OF PINAL ) SS.

Michel Houseman, being duly sworn, deposes and says that he is a citizen of the United States and more than twenty-one years of age, and residing, La Grande, Oregon 97850, in Union County, State of Oregon, and is personally acquainted with the hereinafter described mining claims situated in the Pioneer Mining District, Pinal County, Arizona, the location notices of which are recorded in the office of the County Recorder of said county as described below:

See Exhibit "A" attached

That the owner of said claims (7 "Guzman" lode mining claims) is Harborlite Corporation, P.O. Box 960, Superior, AZ 85273, and that the enclosed "rental fees" of \$140.00 per claim for a total of \$980.00 (Nine Hundred Eighty dollars) were paid by Harborlite Corporation, for the purpose of complying with the laws of the United States pertaining to assessment of annual work, and that said claims are being held for the valuable mineral contained therein. This "rental fee" is required in accordance with the Act of October 5, 1992 (Public Law 102-381, 106 Stat. 1374, 1378-79) and is in lieu of the requirements for performing assessment work under 30 U.S.C. 28-28e and for filing an annual Affidavit of Labor with the proper office of the Bureau of Land Management as outlined under Section 314(a) and (c) of FLPMA and §3833.2.

These "rental fees" are being submitted to cover mining claims comprising a contiguous group.

DATED this 15 day of July, A.D., 2010

M. Houseman  
Michel Houseman

Subscribed and sworn before me this 15<sup>th</sup> day of July, A.D., 2010

[Signature]  
Notary Public



EXHIBIT "A"

The following mining claims are located in Sections 8 & 9, T.2 S., R.12 E., Gila & Salt River Meridian, County of Pinal, State of Arizona and are duly recorded as indicated below, at the office of the County Recorder, Pinal County, Arizona:

<u>Lode Name</u>	<u>Book</u>	<u>Page(s)</u>	<u>B.L.M. Serial #</u>	<u>Location Date</u>
I-DO-IT	53	414	A MC 87677	4/13/45
Amended	443	89		
2 <sup>nd</sup> Amended	1618	373-374		
LA CHOLLA	54	119	A MC 87678	12/17/45
Amended	1618	375-376		
HAVALINA No. 2	53	428	A MC 87679	6/04/45
Amended	443	88		
2 <sup>nd</sup> Amended	1618	381-382		
HAVALINA	53	427	A MC 87680	4/11/45
Amended	1618	379-380		
ATOMIC BOMB	54	43	A MC 87683	11/13/45
Amended	1618	377-378		
CRUZALITE	438	246	A MC 87684	11/04/65
Amended	1618	387-388		
MARKIE'S FRACTION	267	500	A MC 87685 ✓	5/01/60
Amended	1618	389-390		

RECEIVED  
BLM AZ STATE OFFICE  
2010 JUL 29 A 8:06  
PINAL COUNTY, ARIZONA

①

STATE OF ARIZONA )

COUNTY OF PINAL )

SS.

\*\*\*\*\*

AFFIDAVIT OF RENTAL FEE PAYMENT  
For the period  
September 1, 2010 to August 31, 2011

RECEIVED  
BLM AZ STATE OFFICE  
2010 JUL 29 A 8:06  
PHOENIX, ARIZONA

STATE OF ARIZONA )

COUNTY OF PINAL )

SS.

Michel Houseman, being duly sworn, deposes and says that he is a citizen of the United States and more than twenty-one years of age, and resides at 484 Hawthorne Street, La Grande, Oregon 97850, in Union County, State of Oregon, and is personally acquainted with the hereinafter described mining claims situated in the Pioneer Mining District, Pinal County, Arizona, the location notices of which are recorded in the office of the County Recorder of said county as described below:


See Exhibit "A" attached


That the owner of said claims (2 lode mining claims and 1 millsite) is Harborlite Corporation, and that the enclosed "rental fees" of \$140.00 per claim for a total of \$420.00 (Four Hundred Twenty dollars) were paid by Harborlite Corporation, P.O. Box 960, Superior, AZ 85273, for the purpose of complying with the laws of the United States pertaining to assessment of annual work, and that said lode claims are being held for the valuable mineral contained therein and the millsite for the purpose of enhancing a fines containment area in conjunction with the mining operation. This "rental fee" is required in accordance with the Act of October 5, 1992 (Public Law 102-381, 106 Stat. 1374, 1378-79) and is in lieu of the requirements for performing assessment work under 30 U.S.C. 28-28e and for filing an annual Affidavit of Labor with the proper office of the Bureau of Land Management as outlined under Section 314(a) and (c) of FLPMA and §3833.2.

DATED this 15 day of July, A.D., 2010

  
Michel Houseman

Subscribed and sworn before me this 15<sup>th</sup> day of July, A.D., 2010



  
Notary Public

STATE OF ARIZONA )  
 )  
COUNTY OF PINAL ) SS.

\*\*\*\*\*

AFFIDAVIT OF RENTAL FEE PAYMENT  
For the period  
September 1, 2010 to August 31, 2011

RECEIVED  
BLM AZ STATE OFFICE  
2010 JUL 29 A 8:06  
PHOENIX, ARIZONA

STATE OF ARIZONA )  
 )  
COUNTY OF PINAL ) SS.

Michel Houseman, being duly sworn, deposes and says that he is a citizen of the United States and more than twenty-one years of age, and resides at 484 Hawthorne Street, La Grande, Oregon 97850, in Union County, State of Oregon, and is personally acquainted with the hereinafter described millsite claims situated in the Pioneer Mining District, Pinal County, Arizona, the location notices of which are recorded in the office of the County Recorder of said county as described below:


See Exhibit "A" (8 pages) attached

That the owner of said claims (2 mill sites and 135 lodes formerly known as the Nord claims) is Harborlite Corporation, and that the enclosed "rental fees" of \$140.00 per claim for a total of \$19,180.00 (Nineteen Thousand, One Hundred Eighty dollars) were paid by Harborlite Corporation, P.O. Box 960, Superior, AZ 85273, for the purpose of complying with the laws of the United States pertaining to assessment of annual work, and that said claims are being held for the purpose of mining (on lode claims) and milling (on mill sites) perlite ore which is mined on our lode claims. This "rental fee" is required in accordance with the Act of October 5, 1992 (Public Law 102-381, 106 Stat. 1374, 1378-79) and is in lieu of the requirements for performing assessment work under 30 U.S.C. 28-28e and for filing an annual Affidavit of Labor with the proper office of the Bureau of Land Management as outlined under Section 314(a) and (c) of FLPMA and §3833.2.

DATED this 15 day of July, A.D., 2010

Michel Houseman  
Michel Houseman

Subscribed and sworn before me this 15<sup>th</sup> day of July, A.D., 2010



[Signature]  
Notary Public



EXHIBIT "A"

(page 1)

The following mining claims are located in Pinal County, State of Arizona, the location notices of which are recorded in the office of the County Recorder of said County as described below:

<u>Claim Name</u>	<u>Book/Docket</u>	<u>Page(s)</u>	<u>B.L.M. Serial #</u>
ROSEMARIE No. 6 Exception lode (situate in Sec.8)	507	87	A MC 66079
Candy Rock Fraction lode (situate in Sec. 16)	1556	712-713	A MC 289764
Lucero millsite (situate in Sec. 4)	1786	558-559	A MC 319070
Cynthia & John millsite (situate in Sec. 4)	993	426-427	A MC 94571

All claims are located in T.2 S., R.12 E., G. & S.R.M.

RECEIVED  
BLM AZ STATE OFFICE  
2010 JUL 29 A 8:06  
PHOENIX, ARIZONA

(4)

EXHIBIT "A"

(page 2)

The following lode mining claims are located in Secs. 8 & 9, T.2 S., R.12 E., Gila & Salt River Meridian, County of Pinal, State of Arizona:

<u>Lode Claim Name</u>	<u>Recorded</u>		<u>B.L.M. Serial #</u>
	<u>Book</u>	<u>Page</u>	
ROSEMARIE No. 1 Exception Amended	500 507	414 86	A MC 66078 ✓
ROSEMARIE No. 7 Exception Amended	500 507	420 88	A MC 66080
ROSEMARIE No. 8 Exception Amended Amended	500 507 Doc. 1082-045	421 89	A MC 66081
ROSEMARIE No. 9 Exception Amended	500 507	422 90	A MC 66082
ROSEMARIE No. 10 Exception Amended	500 507	423 91	A MC 66083
ROSEMARIE No. 12 Exception Amended Amended	500 507 Doc. 1082-047	425 92	A MC 66084
ROSEMARIE No. 13 Exception Amended	500 507	426 93	A MC 66085
ROSEMARIE No. 14 Exception Amended	500 507	427 94	A MC 66086

RECEIVED  
 BLM AZ STATE OFFICE  
 2010 JUL 29 A 8:06  
 PINELLY, ARIZONA

EXHIBIT "A"

(pages 3 & 4)

The following mining claims are located in Secs. 27, 28, 32, 33 & 34, T.2 S., R.12 E., and Secs. 3 & 4, T.3 S., R12 E., Gila & Salt River Meridian, County of Pinal, State of Arizona:

<u>Lode Claim Name</u>	<u>Book</u>	<u>Recorded</u> <u>Page</u>	<u>B.L.M. Serial #</u>
Hal #1	1382	220-221	A MC 259557
Hal #2	1382	222-223	A MC 259558
Hal #3	1382	224-225	A MC 259559
Hal #4	1382	226-227	A MC 259560
Hal #5	1382	228-229	A MC 259561
Hal #6	1382	230-231	A MC 259562
Hal #7	1382	232-233	A MC 259563
Hal #8	1382	234-235	A MC 259564
Hal #9	1382	236-237	A MC 259565
Hal #10	1382	238-239	A MC 259566
Hal #11	1382	240-241	A MC 259567
Hal #12	1382	242-243	A MC 259568
Hal #13	1382	244-245	A MC 259569
Hal #14	1382	246-247	A MC 259570
Hal #15	1382	248-249	A MC 259571
Hal #16	1382	250-251	A MC 259572
Hal #17	1382	252-253	A MC 259573
Hal #18	1382	254-255	A MC 259574
Hal #19	1382	256-257	A MC 259575
Hal #20	1382	258-259	A MC 259576
Hal #21	1382	260-261	A MC 259577
Hal #22	1382	262-263	A MC 259578
Hal #23	1382	264-265	A MC 259579
Hal #24	1382	266-267	A MC 259580
Hal #25	1382	268-269	A MC 259581

RECEIVED  
 BLM AZ STATE OFFICE  
 2010 JUL 29 A 8:01  
 PINACUCCI, ARIZONA

25

Hal #26	1382	270-271	A MC 259582
Hal #27	1382	272-273	A MC 259583
Hal #28	1832	274-275	A MC 259584
Hal #29	1382	276-277	A MC 259585
Hal #30	1382	278-279	A MC 259586
Hal #31	1382	280-281	A MC 259587
Hal #32	1382	282-283	A MC 259588
Hal #33	1382	284-285	A MC 259589
Hal #34	1382	286-287	A MC 259590
Hal #35	1382	288-289	A MC 259591
Hal #36	1382	290-291	A MC 259592 °
Tekoa #9	1382	410-411	A MC 259652
Tekoa #10	1382	412-413	A MC 259653
Tekoa #11	1382	414-415	A MC 259654
Tekoa #12	1382	416-417	A MC 259655
Tekoa #13	1382	418-419	A MC 259656

PHOENIX, ARIZONA

2000 JUL 29 A 8:07

RECEIVED  
BLM AZ STATE OFFICE

116

EXHIBIT "A"

(page 5)

The following mining claims are located in Sec. 16, 17 & 20, T.2 S., R.12 E., Gila & Salt River Meridian, County of Pinal, State of Arizona:

<u>Lode Claim Name</u>	<u>Book</u>	<u>Recorded Page</u>	<u>B.L.M. Serial #</u>
Magic #1	1382	292-293	A MC 259593
Magic #2	1382	294-295	A MC 259594
Magic #3	1382	296-297	A MC 259595
Magic #4	1382	298-299	A MC 259596
Magic #5	1382	300-301	A MC 259597
Magic #6	1382	302-303	A MC 259598
Magic #7	1382	304-305	A MC 259599
Magic #8	1382	306-307	A MC 259600
Magic #9	1382	308-309	A MC 259601
Magic #10	1382	310-311	A MC 259602
Magic #11	1382	312-313	A MC 259603
Magic #12	1382	314-315	A MC 259604
Magic #13	1382	316-317	A MC 259605
Magic #14	1382	318-319	A MC 259606
Magic #15	1382	320-321	A MC 259607
Magic #23	1382	336-337	A MC 259615
Magic #24	1382	338-339	A MC 259616
Magic #25	1382	340-341	A MC 259617
Magic #26	1382	342-343	A MC 259618
Magic #27	1556	710-711	A MC 289765

PHOENIX, ARIZONA

2010 JUL 29 A 8:01

RECEIVED  
BLM AZ STATE OFFICE

20

## EXHIBIT "A"

(page 6)

The following mining claims are located in Sec. 12, T.2 S., R.11 E. and Secs. 7 & 8, T.2 S., R.12 E., Gila & Salt River Meridian, County of Pinal, State of Arizona:

<u>Lode Claim Name</u>	<u>Recorded</u>		<u>B.L.M. Serial #</u>
	<u>Book</u>	<u>Page</u>	
Seattle #1	1382	344-345	A MC 259619
Seattle #2	1382	346-347	A MC 259620
Seattle #3	1382	348-349	A MC 259621
Seattle #4	1382	350-351	A MC 259622
Seattle #5	1382	352-353	A MC 259623
Seattle #6	1382	354-355	A MC 259624
Seattle #7	1382	356-357	A MC 259625
Seattle #8	1382	358-359	A MC 259626
Seattle #9	1382	360-361	A MC 259627
Seattle #10	1382	362-363	A MC 259628
Seattle #11	1382	364-365	A MC 259629
Seattle #12	1382	366-367	A MC 259630
Seattle #13	1382	368-369	A MC 259631
Seattle #14	1382	370-371	A MC 259632
Seattle #15	1382	372-373	A MC 259633
Seattle #16	1382	374-375	A MC 259634
Seattle #17	1382	376-377	A MC 259635
Seattle #18	1382	378-379	A MC 259636
Seattle #19	1382	380-381	A MC 259637
Seattle #20	1382	382-383	A MC 259638
Seattle #21	1382	384-385	A MC 259639
Seattle #22	1382	386-387	A MC 259640
Seattle #23	1382	388-389	A MC 259641
Seattle #24	1382	390-391	A MC 259642
Seattle #25	1382	392-393	A MC 259643

PHOENIX, ARIZONA

2010 JUL 29 A 8:07

RECEIVED  
BLM AZ STATE OFFICE

15

## EXHIBIT "A"

(page 7)

The following mining claims are located in Secs. 8, 17 and 18, T.2 S., R.12 E., Gila & Salt River Meridian, County of Pinal, State of Arizona:

<u>Lode Claim Name</u>	<u>Recorded</u>		<u>B.L.M. Serial #</u>
	<u>Book</u>	<u>Page</u>	
Sil-Flo No. 1	1420	465-466	A MC 265778
Sil-Flo No. 2	1420	467-468	A MC 265779
Sil-Flo No. 3	1420	469-470	A MC 265780
Sil-Flo No. 4	1420	471-472	A MC 265781
Sil-Flo No. 5	1420	473-474	A MC 265782
Sil-Flo No. 6	1420	475-476	A MC 265783
Sil-Flo No. 7	1420	477-478	A MC 265784
Sil-Flo No. 8	1420	479-480	A MC 265785
Sil-Flo No. 9	1420	481-482	A MC 265786
Sil-Flo No. 10	1420	483-484	A MC 265787
Sil-Flo No. 11	1420	485-486	A MC 265788
Sil-Flo No. 12	1420	487-488	A MC 265789
Sil-Flo No. 13	1420	489-490	A MC 265790
Sil-Flo No. 14	1420	491-492	A MC 265791
Sil-Flo No. 15	1420	493-494	A MC 265792
Sil-Flo No. 16	1420	495-496	A MC 265793
Sil-Flo No. 17	1420	497-498	A MC 265794
Sil-Flo No. 18	1420	499-500	A MC 265795

RECEIVED  
BLM AZ STATE OFFICE  
2010 JUL 29 A 9:07  
PINAL COUNTY, ARIZONA

18

EXHIBIT "A"

(page 8)

The following mining claims are located in Secs. 15, 16, 21 and 22, T.2 S., R.12 E., Gila & Salt River Meridian, County of Pinal, State of Arizona:

<u>Lode Claim Name</u>	<u>Recorded</u>		<u>B.L.M. Serial #</u>
	<u>Book</u>	<u>Page</u>	
Sil-Flo No. 19	1420	501-502	A MC 265796
Sil-Flo No. 20	1420	503-504	A MC 265797
Sil-Flo No. 21	1420	505-506	A MC 265798
Sil-Flo No. 22	1420	507-508	A MC 265799
Sil-Flo No. 23	1420	509-510	A MC 265800
Sil-Flo No. 24	1420	511-512	A MC 265801
Sil-Flo No. 25	1420	513-514	A MC 265802
Sil-Flo No. 26	1420	515-516	A MC 265803
Sil-Flo No. 27	1420	517-518	A MC 265804
Sil-Flo No. 28	1420	519-520	A MC 265805
Sil-Flo No. 29	1420	521-522	A MC 265806
Sil-Flo No. 30	1420	523-524	A MC 265807
Sil-Flo No. 31	1420	525-526	A MC 265808
Sil-Flo No. 32	1420	527-528	A MC 265809
Sil-Flo No. 33	1420	529-530	A MC 265810
Sil-Flo No. 34	1420	531-532	A MC 265811
Sil-Flo No. 35	1420	533-534	A MC 265812
Sil-Flo No. 36	1396	458-459	A MC 262396
Amended	1420	535-536	
Sil-Flo No. 37	1396	460-461	A MC 262397
Amended	1420	537-538	
Volcano No. 12R	1396	462-463	A MC 262398
Amended	1420	539-540	
(Amended name – Sil Flo No. 38)			
Sil-Flo No. 39	1420	541-542	A MC 265813

RECEIVED  
 BLM AZ STATE OFFICE

2009 JUL 29 A 8:07

21



STATE OF ARIZONA )  
COUNTY OF PINAL )

SS.

RECEIVED  
BLM AZ STATE OFFICE  
2010 JUL 29 A 8:07  
PINAL CO, ARIZONA

\*\*\*\*\*

AFFIDAVIT OF RENTAL FEE PAYMENT  
For the period  
September 1, 2010 to August 31, 2011

STATE OF ARIZONA )  
COUNTY OF PINAL )

SS.

Michel Houseman, being duly sworn, deposes and says that he is a citizen of the United States and more than twenty-one years of age, and resides at 484 Hawthorne Street, La Grande, Oregon 97850, in Union County, State of Oregon, and is personally acquainted with the hereinafter described mining claims situated in the Pioneer Mining District, Pinal County, Arizona, the location notices of which are recorded in the office of the County Recorder of said county as described below:

See Exhibit "A" attached

That the owner of said claims (10 lode mining claims) is Lewis and Thomas Williams, and that the enclosed "rental fees" of \$140.00 per claim for a total of \$1,400.00 (One Thousand Four Hundred dollars) were paid by Harborlite Corporation, P.O. Box 960, Superior, AZ 85273, for the purpose of complying with the laws of the United States pertaining to assessment of annual work, and that said claims are being held for the valuable mineral contained therein. This "rental fee" is required in accordance with the Act of October 5, 1992 (Public Law 102-381, 106 Stat. 1374, 1378-79) and is in lieu of the requirements for performing assessment work under 30 U.S.C. 28-28e and for filing an annual Affidavit of Labor with the proper office of the Bureau of Land Management as outlined under Section 314(a) and (c) of FLPMA and §3833.2.

These "rental fees" are being submitted to cover mining claims comprising a contiguous group.

DATED this 15 day of July, A.D., 2010

Michel Houseman  
Michel Houseman

Subscribed and sworn before me this 15<sup>th</sup> day of July, A.D., 2010

[Signature]  
Notary Public




EXHIBIT "A"

<u>Lode Claim Name</u>	<u>Loc. Date</u>	<u>Book</u>	<u>Pinal County</u>		<u>B.L.M. Data</u>		<u>Locator</u>
			<u>Page(s)</u>	<u>Filing Date</u>	<u>Serial No.</u>	<u>Date</u>	
Bobbie Jo Perlite No. 1 Amended	10/6/85 1/11/90	1314 1651	459-60 501-02	10/7/85 1/15/90	A MC 245404	11/4/85 2/8/90	Thomas Williams
Bobbie Jo Perlite No. 2 Amended	10/6/85 1/11/90	1314 1651	457-58 503-04	10/7/85 1/15/90	A MC 245405	11/4/85 2/8/90	Thomas Williams
Bobbie Jo Perlite No. 3	10/6/85	1314	455-56	10/7/85	A MC 245406	11/4/85	Thomas Williams
Bobbie Jo Perlite No. 4	10/12/85	1315	788-89	10/15/85	A MC 245407	11/4/85	Thomas Williams
Bobbie Jo Perlite No. 5	10/12/85	1315	790-91	10/15/85	A MC 245408	11/4/85	Thomas Williams
Bobbie Jo Perlite No. 6	10/12/85	1315	792-93	10/15/85	A MC 245409	11/4/85	Thomas Williams
Bobbie Jo Perlite No. 7	10/12/85	1315	796-97	10/15/85	A MC 245410	11/4/85	Thomas Williams
Bobbie Jo Perlite No. 8	10/12/85	1315	794-95	10/15/85	A MC 245411	11/4/85	Thomas Williams
B J No. 9	2/10/90	1657	523-24	2/20/90	A MC 301847	3/2/90	Lewis Williams
B J No. 10	4/8/92	1817	118-19	4/9/92	A MC 321062	4/30/92	Lewis Williams

RECEIVED  
 BLM AZ STATE OFFICE  
 2010 JUL 29 A 8:07  
 PHOENIX, ARIZONA

STATE OF ARIZONA )  
 )  
COUNTY OF PINAL ) SS.

RECEIVED  
BLM AZ STATE OFFICE  
2010 JUL 29 A 8:07  
PHOENIX, ARIZONA

AFFIDAVIT OF RENTAL FEE PAYMENT  
For the period  
September 1, 2010 to August 31, 2011

STATE OF ARIZONA )  
 )  
COUNTY OF PINAL ) SS.

Michel Houseman, being duly sworn, deposes and says that he is a citizen of the United States and more than twenty-one years of age, and resides at 484 Hawthorne Street, La Grande, Oregon 97850, in Union County, State of Oregon, and is personally acquainted with the hereinafter described mining claims situated in the Pioneer Mining District, Pinal County, Arizona, the location notices of which are recorded in the office of the County Recorder of said county as described below:

See Exhibit "A" attached

That the owner of said claims (10 "Guzman" placer mining claims) is Harborlite Corporation, P.O. Box 960, Superior, AZ 85273, and that the enclosed "rental fees" of \$140.00 per claim for a total of \$1,400.00 (One Thousand Four Hundred dollars) were paid by Harborlite Corporation, for the purpose of complying with the laws of the United States pertaining to assessment of annual work, and that said claims are being held for the valuable mineral contained therein. This "rental fee" is required in accordance with the Act of October 5, 1992 (Public Law 102-381, 106 Stat. 1374, 1378-79) and is in lieu of the requirements for performing assessment work under 30 U.S.C. 28-28e and for filing an annual Affidavit of Labor with the proper office of the Bureau of Land Management as outlined under Section 314(a) and (c) of FLPMA and §3833.2.

These "rental fees" are being submitted to cover mining claims comprising a contiguous group.

DATED this 15 day of July, A.D., 2010

Michel Houseman  
Michel Houseman

Subscribed and sworn before me this 15<sup>th</sup> day of July, A.D., 2010

[Signature]  
Notary Public

EXHIBIT "A"

The following mining claims are located in Sections 8 & 16, T.2 S., R.12 E., Gila & Salt River Meridian, County of Pinal, State of Arizona and are duly recorded as indicated below, at the office of the County Recorder, Pinal County, Arizona:

<u>Placer Claim Name</u>	<u>Legal Description</u> <u>Section 8, T2S R12E</u>	<u>Date</u> <u>Located</u>	<u>Pinal County</u>		<u>BLM</u> <u>AMC#</u>
			<u>Book</u>	<u>Page</u>	
Black Eye	W $\frac{1}{2}$ SE $\frac{1}{4}$ SE $\frac{1}{4}$ NW $\frac{1}{4}$ , SW $\frac{1}{4}$ SE $\frac{1}{4}$ NW $\frac{1}{4}$ , W $\frac{1}{2}$ NW $\frac{1}{4}$ SE $\frac{1}{4}$ NW $\frac{1}{4}$	6/26/65	423	121	90407
Blueberry	NE $\frac{1}{4}$ SE $\frac{1}{4}$ NW $\frac{1}{4}$ , E $\frac{1}{2}$ NW $\frac{1}{4}$ SE $\frac{1}{4}$ NW $\frac{1}{4}$ E $\frac{1}{2}$ SW $\frac{1}{4}$ NE $\frac{1}{4}$ NW $\frac{1}{4}$	6/26/65	423	116	90406
Dewdrop	N $\frac{1}{2}$ SW $\frac{1}{4}$ NE $\frac{1}{4}$	6/26/65	423	114	90411
Divide	SE $\frac{1}{4}$ SE $\frac{1}{4}$ NW $\frac{1}{4}$ SE $\frac{1}{4}$ , NE $\frac{1}{4}$ NE $\frac{1}{4}$ SW $\frac{1}{4}$ SE $\frac{1}{4}$ , N $\frac{1}{2}$ NW $\frac{1}{4}$ SE $\frac{1}{4}$ SE $\frac{1}{4}$ , NW $\frac{1}{4}$ NE $\frac{1}{4}$ SE $\frac{1}{4}$ SE $\frac{1}{4}$ , S $\frac{1}{2}$ SW $\frac{1}{4}$ NE $\frac{1}{4}$ SE $\frac{1}{4}$ , SW $\frac{1}{4}$ SE $\frac{1}{4}$ NE $\frac{1}{4}$ SE $\frac{1}{4}$	6/26/65	423	122	90414
Havalina	W $\frac{1}{2}$ NE $\frac{1}{4}$ NW $\frac{1}{4}$ SE $\frac{1}{4}$ , SE $\frac{1}{4}$ NW $\frac{1}{4}$ NW $\frac{1}{4}$ SE $\frac{1}{4}$ , N $\frac{1}{2}$ SE $\frac{1}{4}$ NW $\frac{1}{4}$ SE $\frac{1}{4}$ , SE $\frac{1}{4}$ NE $\frac{1}{4}$ NW $\frac{1}{4}$ SE $\frac{1}{4}$ , SW $\frac{1}{4}$ NW $\frac{1}{4}$ NE $\frac{1}{4}$ SE $\frac{1}{4}$ , NW $\frac{1}{4}$ SW $\frac{1}{4}$ NE $\frac{1}{4}$ SE $\frac{1}{4}$	6/26/65	423	117	90408
Havalina No. 1	N $\frac{1}{2}$ NW $\frac{1}{4}$ NW $\frac{1}{4}$ SE $\frac{1}{4}$ , NE $\frac{1}{4}$ NE $\frac{1}{4}$ SW $\frac{1}{4}$ , E $\frac{1}{2}$ NW $\frac{1}{4}$ NE $\frac{1}{4}$ SW $\frac{1}{4}$	6/26/65	423	118	90409
Havalina No. 2	E $\frac{1}{2}$ SE $\frac{1}{4}$ SE $\frac{1}{4}$ NW $\frac{1}{4}$ , SW $\frac{1}{4}$ SW $\frac{1}{4}$ NE $\frac{1}{4}$ , W $\frac{1}{2}$ SE $\frac{1}{4}$ SW $\frac{1}{4}$ NE $\frac{1}{4}$	6/26/65	423	120	90410
I-DO-IT	E $\frac{1}{2}$ SE $\frac{1}{4}$ SW $\frac{1}{4}$ NE $\frac{1}{4}$ , NW $\frac{1}{4}$ SE $\frac{1}{4}$ NE $\frac{1}{4}$ , W $\frac{1}{2}$ SW $\frac{1}{4}$ SE $\frac{1}{4}$ NE $\frac{1}{4}$	6/26/65	423	119	90412
Look-Out-Wedge	NE $\frac{1}{4}$ NE $\frac{1}{4}$ NW $\frac{1}{4}$ SE $\frac{1}{4}$ , N $\frac{1}{2}$ NW $\frac{1}{4}$ NE $\frac{1}{4}$ SE $\frac{1}{4}$ , SE $\frac{1}{4}$ NW $\frac{1}{4}$ NE $\frac{1}{4}$ SE $\frac{1}{4}$ , W $\frac{1}{2}$ NE $\frac{1}{4}$ NE $\frac{1}{4}$ SE $\frac{1}{4}$ , NE $\frac{1}{4}$ SW $\frac{1}{4}$ NE $\frac{1}{4}$ SE $\frac{1}{4}$ , NW $\frac{1}{4}$ SE $\frac{1}{4}$ NE $\frac{1}{4}$ SE $\frac{1}{4}$	6/26/65	423	123	90413
<u>Section 16, T2S R12E</u>					
Self Protection	SW $\frac{1}{4}$ NE $\frac{1}{4}$ SW $\frac{1}{4}$ NW $\frac{1}{4}$ , W $\frac{1}{2}$ SE $\frac{1}{4}$ SW $\frac{1}{4}$ NW $\frac{1}{4}$ , NW $\frac{1}{4}$ NE $\frac{1}{4}$ NW $\frac{1}{4}$ SW $\frac{1}{4}$ , W $\frac{1}{2}$ E $\frac{1}{2}$ NE $\frac{1}{4}$ SW $\frac{1}{4}$ NW $\frac{1}{4}$ , E $\frac{1}{2}$ NW $\frac{1}{4}$ NE $\frac{1}{4}$ SW $\frac{1}{4}$ NW $\frac{1}{4}$ , E $\frac{1}{2}$ SE $\frac{1}{4}$ NW $\frac{1}{4}$ SW $\frac{1}{4}$ NW $\frac{1}{4}$ , E $\frac{1}{2}$ E $\frac{1}{2}$ SW $\frac{1}{4}$ SW $\frac{1}{4}$ NW $\frac{1}{4}$ , W $\frac{1}{2}$ NE $\frac{1}{4}$ SE $\frac{1}{4}$ SW $\frac{1}{4}$ NW $\frac{1}{4}$ , E $\frac{1}{2}$ NE $\frac{1}{4}$ NW $\frac{1}{4}$ NW $\frac{1}{4}$ SW $\frac{1}{4}$	1/22/51	42	362	89203

ENTERED INTO COMPUTER

AUG 10 2010

RECEIVED  
 BLM AZ STATE OFFICE  
 2010 JUL 29 A 8:01  
 PINAL COUNTY, ARIZONA

9

United States Department of the Interior  
 Bureau of Land Management  
 LANDS/RECREATION & PLANNING  
 ONE N CENTRAL AVE  
 PHOENIX, AZ 85004 -2203  
 Phone:

Receipt

No: 2179723

<b>Transaction #:</b> 2249296		<b>FRED INTO COMPUTER</b>
<b>Date of Transaction:</b> 07/29/2010		
<b>CUSTOMER:</b>	WORLD MINERALS INC PO BOX 287 LA GRANDE, OR 97850-0287 US	AUG 1 0 2010

LINE #	QTY	DESCRIPTION	REMARKS	UNIT PRICE	TOTAL
1	1.00	LOCATABLE MINERALS / MINING CLAIMS-NOT NEW-UNADJUD, ONE AUTH NO. ONLY / MINING CLAIM MONEY RECEIVED CASES: AMC87677/\$23380.00	MAINT-167	- n/a -	23380.00
<b>TOTAL:</b>					<b>\$23,380.00</b>

PAYMENT INFORMATION			
1	<b>AMOUNT:</b>	23380.00	<b>POSTMARKED:</b> 07/26/2010
	<b>TYPE:</b>	CHECK	<b>RECEIVED:</b> 07/29/2010
	<b>CHECK NO:</b>	6300005269	
	<b>NAME:</b>	HARBORLITE 130 CASTILIAN DRIVE SANTA BARBARA CA 93117 US	

REMARKS

This receipt was generated by the automated BLM Collections and Billing System and is a paper representation of a portion of the official electronic record contained therein.



# WORLD MINERALS

AMC 8767  
 WORLD MINERALS INC. 6607  
 Post Office Box 287 9456  
 1501 6<sup>th</sup> Street 2897  
 La Grande, OR 97850 3190  
 Tel: 541-963-3987  
 Fax: 541-963-3995

25955  
 28976  
 265778  
 262396  
 245404  
 301847  
 321062  
 90404  
 89202

August 13, 2009

U.S. Department of the Interior  
 Bureau of Land Management  
 Attn: Public Room  
 222 N. Central Avenue  
 Phoenix, AZ 85004

2009 AUG 27 A 8:16  
 PHOENIX, ARIZONA  
 RECEIVED  
 BLM/STATE OFFICE

Gentlemen:

Enclosed is one (1) "Affidavit of Rental Fee Payment" for the period September 1, 2009 to August 31, 2010 with Exhibit "A" attached. This Affidavit pertains to the claims of Harborlite Corporation as follows:

Harborlite – Guzman – 7 Lode Claims

We are enclosing our check in the amount of \$980.00 representing the fee for filing based on \$140.00 per claim rental fees for these 7 claims. Please acknowledge receipt of these rental fees.

Sincerely,  
 WORLD MINERALS INC.

Michel Houseman  
 Manager, Mine Planning & Exploration

MH/jst

Enclosures



STATE OF ARIZONA )  
 )  
COUNTY OF PINAL )

SS.

\*\*\*\*\*

AFFIDAVIT OF RENTAL FEE PAYMENT  
For the period  
September 1, 2009 to August 31, 2010

RECEIVED  
BLM AZ STATE OFFICE  
2009 AUG 27 A 9:16  
SUNNING SPRINGS

STATE OF ARIZONA )  
 )  
COUNTY OF PINAL )

SS.

Michel Houseman, being duly sworn, deposes and says that he is a citizen of the United States and more than twenty-one years of age, and residing, La Grande, Oregon 97850, in Union County, State of Oregon, and is personally acquainted with the hereinafter described mining claims situated in the Pioneer Mining District, Pinal County, Arizona, the location notices of which are recorded in the office of the County Recorder of said county as described below:

See Exhibit "A" attached


That the owner of said claims (7 "Guzman" lode mining claims) is Harborlite Corporation, P.O. Box 960, Superior, AZ 85273, and that the enclosed "rental fees" of \$140.00 per claim for a total of \$980.00 (Nine Hundred Eighty dollars) were paid by Harborlite Corporation, for the purpose of complying with the laws of the United States pertaining to assessment of annual work, and that said claims are being held for the valuable mineral contained therein. This "rental fee" is required in accordance with the Act of October 5, 1992 (Public Law 102-381, 106 Stat. 1374, 1378-79) and is in lieu of the requirements for performing assessment work under 30 U.S.C. 28-28e and for filing an annual Affidavit of Labor with the proper office of the Bureau of Land Management as outlined under Section 314(a) and (c) of FLPMA and §3833.2.

These "rental fees" are being submitted to cover mining claims comprising a contiguous group.

DATED this 13 day of August, A.D., 2009

Michel Houseman  
Michel Houseman

Subscribed and sworn before me this 13<sup>th</sup> day of August, A.D., 2009



Jonna S True  
Notary Public

EXHIBIT "A"

The following mining claims are located in Sections 8 & 9, T.2 S., R.12 E., Gila & Salt River Meridian, County of Pinal, State of Arizona and are duly recorded as indicated below, at the office of the County Recorder, Pinal County, Arizona:

<u>Lode Name</u>	<u>Book</u>	<u>Page(s)</u>	<u>B.L.M. Serial #</u>	<u>Location Date</u>
I-DO-IT	53	414	A MC 87677	4/13/45
Amended	443	89		
2 <sup>nd</sup> Amended	1618	373-374		
LA CHOLLA	54	119	A MC 87678	12/17/45
Amended	1618	375-376		
HAVALINA No. 2	53	428	A MC 87679	6/04/45
Amended	443	88		
2 <sup>nd</sup> Amended	1618	381-382		
HAVALINA	53	427	A MC 87680	4/11/45
Amended	1618	379-380		
ATOMIC BOMB	54	43	A MC 87683	11/13/45
Amended	1618	377-378		
CRUZALITE	438	246	A MC 87684	11/04/65
Amended	1618	387-388		
MARKIE'S FRACTION	267	500	A MC 87685	5/01/60
Amended	1618	389-390		

2009 AUG 27 A P 15  
 PINAL COUNTY RECORDER  
 CLM/2009/08/27





# United States Department of the Interior



BUREAU OF LAND MANAGEMENT

Arizona State Office

One North Central Avenue, Suite 800

Phoenix, Arizona 85004-4427

www.blm.gov/az/

August 7, 2009

RECEIVED  
BLM ARIZONA STATE OFFICE  
2009 AUG 27 A 8:16  
PHOENIX, ARIZONA

In Reply Refer To:  
3862 (9330) AB  
AZA 27337

CERTIFIED MAIL – RETURN RECEIPT REQUESTED 7008 2810 0000 6281 1945

## DECISION

Harborlite Corporation	:	Mineral Patent Application
1950 East W Avenue	:	AZA 27337
Vicksburg, Michigan 49097	:	

**PARTIAL WITHDRAWAL OF MINERAL PATENT APPLICATION**  
**AZA 27337 ACCEPTED**  
**FINAL CERTIFICATE CANCELLED IN PART**

On November 27, 1992, the above-identified mineral patent application was filed with the Bureau of Land Management (BLM). The First Half – Mineral Entry Final Certificate issued December 1, 1994.

On July 23, 2009, Harborlite Corporation, the authorized representative for Guzman Construction Company, as provided in a letter dated November 18, 1996, requested the withdrawal of the following mining claims from the patent application. As requested, the mining claims are hereby withdrawn in their entirety.

- |           |                   |
|-----------|-------------------|
| AMC 87683 | ATOMIC BOMB       |
| AMC 87684 | CRUZALITE         |
| AMC 87680 | HAVALINA          |
| AMC 87679 | HAVALINA No. 2    |
| AMC 87677 | I-DO-IT           |
| AMC 87678 | LA CHOLLA         |
| AMC 87985 | MARKIE'S FRACTION |

The withdrawal of the subject mining claims is hereby accepted without prejudice from the application, and the appropriate final certificate has been cancelled in part.

Now that the final certificate has been cancelled for the above-cited mining claims, the rental fee, implemented by the 1993 Appropriations Act and 74 FR 30959 – 30962 (June 29, 2009), in the amount of \$140 for each of the mining claims withdrawn, will be due on or before September 1, 2009.

Our records indicate that on June 9, 1993, the purchase money was received. A refund in the amount of \$475 will be authorized and sent to the address above.

If you have any questions, please contact Amy Bunda at 602-417-9334.

*Alvin L. Burch*  
for Alvin L. Burch  
Group Administrator  
Renewable and Mineral Resources

cc:  
Guzman Construction Company  
Attn: Mike Guzman, Jr.  
P.O. Box 3100  
Globe, Arizona 85502

Tonto National Forest  
2324 E. McDowell Road  
Phoenix, Arizona 85006

Harborlite Corporation  
c/o World Minerals, Inc.  
Attn: Michael Houseman  
1501 6<sup>th</sup> Street  
La Grande, Oregon 97850

RECEIVED  
PLM/AM/11/17/09  
2009 AUG 27 A 8:16  
PHOENIX, ARIZONA



**WORLD  
MINERALS**

WORLD MINERALS INC.  
Post Office Box 287  
1501 6<sup>th</sup> Street  
La Grande, OR 97850  
Tel: 541-963-3987  
Fax: 541-963-3995

August 10, 2009

U.S. Department of the Interior  
Bureau of Land Management  
Attn: Public Room  
222 N. Central Avenue  
Phoenix, AZ 85004

RECEIVED  
BLM PUBLIC ROOM  
2009 AUG 27 A 8:16  
PHOENIX, ARIZONA

Gentlemen:

Enclosed are four (4) "Affidavit of Rental Fee Payment" for the period September 1, 2009 to August 31, 2010 with Exhibits "A" attached. These Affidavits pertain to the claims of Harborlite Corporation as follows:

Harborlite – 2 lodes, 1 mill site

Bobbie Jo – 10 lodes  
Guzman – 10 placers  
Nord - 135 lodes, 2 mill sites

We are enclosing our check in the amount of \$22,400.00 representing the fee for filing based on \$140.00 per claim rental fees for these 160 claims. Please acknowledge receipt of these rental fees.

Sincerely,  
WORLD MINERALS INC.

Michel Houseman  
Manager, Mine Planning & Exploration

MH/jst

Enclosures

STATE OF ARIZONA )  
 )  
COUNTY OF PINAL ) SS.

\*\*\*\*\*

AFFIDAVIT OF RENTAL FEE PAYMENT  
For the period  
September 1, 2009 to August 31, 2010

RECORDED  
2009 AUG 27 A 8:16  
COUNTY OF PINAL

STATE OF ARIZONA )  
 )  
COUNTY OF PINAL ) SS.

Michel Houseman, being duly sworn, deposes and says that he is a citizen of the United States and more than twenty-one years of age, and resides at 484 Hawthorne Street, La Grande, Oregon 97850, in Union County, State of Oregon, and is personally acquainted with the hereinafter described mining claims situated in the Pioneer Mining District, Pinal County, Arizona, the location notices of which are recorded in the office of the County Recorder of said county as described below:

See Exhibit "A" attached

That the owner of said claims (2 lode mining claims and 1 millsite) is Harborlite Corporation, and that the enclosed "rental fees" of \$140.00 per claim for a total of \$420.00 (Four Hundred Twenty dollars) were paid by Harborlite Corporation, P.O. Box 960, Superior, AZ 85273, for the purpose of complying with the laws of the United States pertaining to assessment of annual work, and that said lode claims are being held for the valuable mineral contained therein and the millsite for the purpose of enhancing a fines containment area in conjunction with the mining operation. This "rental fee" is required in accordance with the Act of October 5, 1992 (Public Law 102-381, 106 Stat. 1374, 1378-79) and is in lieu of the requirements for performing assessment work under 30 U.S.C. 28-28e and for filing an annual Affidavit of Labor with the proper office of the Bureau of Land Management as outlined under Section 314(a) and (c) of FLPMA and §3833.2.

DATED this 10 day of AUGUST, A.D., 2009

Michel Houseman  
Michel Houseman

Subscribed and sworn before me this 10<sup>th</sup> day of August, A.D., 2009

Jonna S True  
Notary Public

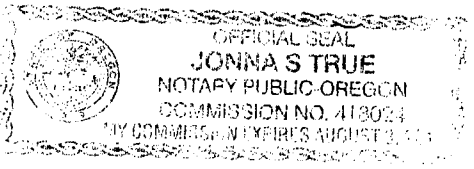


EXHIBIT "A"

The following mining claims are located in Secs. 4, 8 & 9, T.2 S., R.12 E., G. & S.R.M., Pioneer Mining District, Pinal County, State of Arizona, the Location Notices are recorded in the office of the County Recorder of said county as described below:

<u>Claim Name</u>	<u>Docket</u>	<u>Page(s)</u>	<u>B.L.M. Serial #</u>
FORGOTTEN WEDGE lode	374	545	✓ A MC 66077
MARY T. FRACTION lode	1668	450-451	✓ A MC 303417
HARBORLITE MILLSITE NO. 3A Amended	1781 1797	639-640 124-125	✓ A MC 317479

266076

RECORDED  
PINAL COUNTY OFFICE  
2009 AUG 27 A 8:19  
PINAL COUNTY, ARIZONA

STATE OF ARIZONA )  
 )  
COUNTY OF PINAL ) SS.

\*\*\*\*\*

AFFIDAVIT OF RENTAL FEE PAYMENT  
For the period  
September 1, 2009 to August 31, 2010

RECORDED  
CLERK'S OFFICE  
2009 AUG 27 A 8:17  
PINAL COUNTY, ARIZONA

STATE OF ARIZONA )  
 )  
COUNTY OF PINAL ) SS.

Michel Houseman, being duly sworn, deposes and says that he is a citizen of the United States and more than twenty-one years of age, and resides at 484 Hawthorne Street, La Grande, Oregon 97850, in Union County, State of Oregon, and is personally acquainted with the hereinafter described millsite claims situated in the Pioneer Mining District, Pinal County, Arizona, the location notices of which are recorded in the office of the County Recorder of said county as described below:

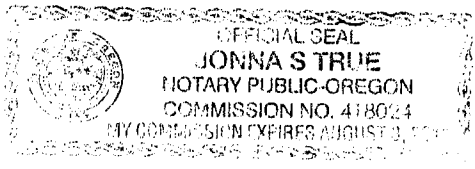
See Exhibit "A" (8 pages) attached

That the owner of said claims (2 mill sites and 135 lodes formerly known as the Nord claims) is Harborlite Corporation, and that the enclosed "rental fees" of \$140.00 per claim for a total of \$19,180.00 (Nineteen Thousand, One Hundred Eighty dollars) were paid by Harborlite Corporation, P.O. Box 960, Superior, AZ 85273, for the purpose of complying with the laws of the United States pertaining to assessment of annual work, and that said claims are being held for the purpose of mining (on lode claims) and milling (on mill sites) perlite ore which is mined on our lode claims. This "rental fee" is required in accordance with the Act of October 5, 1992 (Public Law 102-381, 106 Stat. 1374, 1378-79) and is in lieu of the requirements for performing assessment work under 30 U.S.C. 28-28e and for filing an annual Affidavit of Labor with the proper office of the Bureau of Land Management as outlined under Section 314(a) and (c) of FLPMA and §3833.2.

DATED this 10 day of August, A.D., 2009

Michel Houseman  
Michel Houseman

Subscribed and sworn before me this 10<sup>th</sup> day of August, A.D., 2009



Jonna S True  
Notary Public

EXHIBIT "A"

(page 1)

The following mining claims are located in Pinal County, State of Arizona, the location notices of which are recorded in the office of the County Recorder of said County as described below:

<u>Claim Name</u>	<u>Book/Docket</u>	<u>Page(s)</u>	<u>B.L.M. Serial #</u>
ROSEMARIE No. 6 Exception lode (situate in Sec.8)	507	87	A MC 66079 ✓
Candy Rock Fraction lode (situate in Sec. 16)	1556	712-713	A MC 289764 ✓ L
Lucero millsite (situate in Sec. 4)	1786	558-559	A MC 319070 ✓ L
Cynthia & John millsite (situate in Sec. 4)	993	426-427	A MC 94571 ✓

All claims are located in T.2 S., R.12 E., G. & S.R.M.

RECORDED  
BLM-AZ REC'D OFFICE  
2009 AUG 27 A 8:17  
PINAL COUNTY, ARIZONA

EXHIBIT "A"

(page 2)

The following lode mining claims are located in Secs. 8 & 9, T.2 S., R.12 E., Gila & Salt River Meridian, County of Pinal, State of Arizona:

<u>Lode Claim Name</u>	<u>Recorded</u>		<u>B.L.M. Serial #</u>
	<u>Book</u>	<u>Page</u>	
ROSEMARIE No. 1 Exception Amended	500 507	414 86	A MC 66078 *
ROSEMARIE No. 7 Exception Amended	500 507	420 88	A MC 66080 *
ROSEMARIE No. 8 Exception Amended Amended	500 507 Doc. 1082-045	421 89	A MC 66081
ROSEMARIE No. 9 Exception Amended	500 507	422 90	A MC 66082
ROSEMARIE No. 10 Exception Amended	500 507	423 91	A MC 66083
ROSEMARIE No. 12 Exception Amended Amended	500 507 Doc. 1082-047	425 92	A MC 66084
ROSEMARIE No. 13 Exception Amended	500 507	426 93	A MC 66085
ROSEMARIE No. 14 Exception Amended	500 507	427 94	A MC 66086

2009 APR 27 A 8 17  
 PINAL COUNTY ARIZONA



EXHIBIT "A"

(pages 3 & 4)

The following mining claims are located in Secs. 27, 28, 32, 33 & 34, T.2 S., R.12 E., and Secs. 3 & 4, T.3 S., R12 E., Gila & Salt River Meridian, County of Pinal, State of Arizona:

<u>Lode Claim Name</u>	<u>Book</u>	<u>Recorded</u> <u>Page</u>	<u>B.L.M. Serial #</u>
Hal #1	1382	220-221	A MC 259557
Hal #2	1382	222-223	A MC 259558
Hal #3	1382	224-225	A MC 259559
Hal #4	1382	226-227	A MC 259560
Hal #5	1382	228-229	A MC 259561
Hal #6	1382	230-231	A MC 259562
Hal #7	1382	232-233	A MC 259563
Hal #8	1382	234-235	A MC 259564
Hal #9	1382	236-237	A MC 259565
Hal #10	1382	238-239	A MC 259566
Hal #11	1382	240-241	A MC 259567
Hal #12	1382	242-243	A MC 259568
Hal #13	1382	244-245	A MC 259569
Hal #14	1382	246-247	A MC 259570
Hal #15	1382	248-249	A MC 259571
Hal #16	1382	250-251	A MC 259572
Hal #17	1382	252-253	A MC 259573
Hal #18	1382	254-255	A MC 259574
Hal #19	1382	256-257	A MC 259575
Hal #20	1382	258-259	A MC 259576
Hal #21	1382	260-261	A MC 259577
Hal #22	1382	262-263	A MC 259578
Hal #23	1382	264-265	A MC 259579
Hal #24	1382	266-267	A MC 259580
Hal #25	1382	268-269	A MC 259581

2009 AUG 27 A 8:17

RECORDED  
PINAL COUNTY OFFICE





EXHIBIT "A"

(page 5)



The following mining claims are located in Sec. 16, 17 & 20, T.2 S., R.12 E., Gila & Salt River Meridian, County of Pinal, State of Arizona:

<u>Lode Claim Name</u>	<u>Recorded</u>		<u>B.L.M. Serial #</u>
	<u>Book</u>	<u>Page</u>	
Magic #1	1382	292-293	A MC 259593
Magic #2	1382	294-295	A MC 259594
Magic #3	1382	296-297	A MC 259595
Magic #4	1382	298-299	A MC 259596
Magic #5	1382	300-301	A MC 259597
Magic #6	1382	302-303	A MC 259598
Magic #7	1382	304-305	A MC 259599
Magic #8	1382	306-307	A MC 259600
Magic #9	1382	308-309	A MC 259601
Magic #10	1382	310-311	A MC 259602
Magic #11	1382	312-313	A MC 259603
Magic #12	1382	314-315	A MC 259604
Magic #13	1382	316-317	A MC 259605
Magic #14	1382	318-319	A MC 259606
Magic #15	1382	320-321	A MC 259607
Magic #23	1382	336-337	A MC 259615
Magic #24	1382	338-339	A MC 259616
Magic #25	1382	340-341	A MC 259617
Magic #26	1382	342-343	A MC 259618
Magic #27	1556	710-711	A MC 289765

RECEIVED  
 CLM A 7/20/09  
 2009 AUG 27 A 8:17  
 PINEBLVD, ARIZONA



Hal #26	1382	270-271	A MC 259582
Hal #27	1382	272-273	A MC 259583
Hal #28	1832	274-275	A MC 259584
Hal #29	1382	276-277	A MC 259585
Hal #30	1382	278-279	A MC 259586
Hal #31	1382	280-281	A MC 259587
Hal #32	1382	282-283	A MC 259588
Hal #33	1382	284-285	A MC 259589
Hal #34	1382	286-287	A MC 259590
Hal #35	1382	288-289	A MC 259591
Hal #36	1382	290-291	A MC 259592*
Tekoa #9	1382	410-411	A MC 259652
Tekoa #10	1382	412-413	A MC 259653
Tekoa #11	1382	414-415	A MC 259654
Tekoa #12	1382	416-417	A MC 259655
Tekoa #13	1382	418-419	A MC 259656



PLMANTHAW OFFICE  
 2009 AUG 27 A 8:17  
 PHOENIX, ARIZONA

EXHIBIT "A"

(page 6)

The following mining claims are located in Sec. 12, T.2 S., R.11 E. and Secs. 7 & 8, T.2 S., R.12 E., Gila & Salt River Meridian, County of Pinal, State of Arizona:

<u>Lode Claim Name</u>	<u>Book</u>	<u>Recorded Page</u>	<u>B.L.M. Serial #</u>
Seattle #1	1382	344-345	A MC 259619
Seattle #2	1382	346-347	A MC 259620
Seattle #3	1382	348-349	A MC 259621
Seattle #4	1382	350-351	A MC 259622
Seattle #5	1382	352-353	A MC 259623
Seattle #6	1382	354-355	A MC 259624
Seattle #7	1382	356-357	A MC 259625
Seattle #8	1382	358-359	A MC 259626
Seattle #9	1382	360-361	A MC 259627
Seattle #10	1382	362-363	A MC 259628
Seattle #11	1382	364-365	A MC 259629
Seattle #12	1382	366-367	A MC 259630
Seattle #13	1382	368-369	A MC 259631
Seattle #14	1382	370-371	A MC 259632
Seattle #15	1382	372-373	A MC 259633
Seattle #16	1382	374-375	A MC 259634
Seattle #17	1382	376-377	A MC 259635
Seattle #18	1382	378-379	A MC 259636
Seattle #19	1382	380-381	A MC 259637
Seattle #20	1382	382-383	A MC 259638
Seattle #21	1382	384-385	A MC 259639
Seattle #22	1382	386-387	A MC 259640
Seattle #23	1382	388-389	A MC 259641
Seattle #24	1382	390-391	A MC 259642
Seattle #25	1382	392-393	A MC 259643

RECEIVED  
 BLM ARIZONA  
 2009 AUG 27 A 9 17

EXHIBIT "A"

(page 7)

The following mining claims are located in Secs. 8, 17 and 18, T.2 S., R.12 E., Gila & Salt River Meridian, County of Pinal, State of Arizona:

<u>Lode Claim Name</u>	<u>Recorded</u>		<u>B.L.M. Serial #</u>
	<u>Book</u>	<u>Page</u>	
Sil-Flo No. 1	1420	465-466	A MC 265778 ✓
Sil-Flo No. 2	1420	467-468	A MC 265779
Sil-Flo No. 3	1420	469-470	A MC 265780
Sil-Flo No. 4	1420	471-472	A MC 265781
Sil-Flo No. 5	1420	473-474	A MC 265782
Sil-Flo No. 6	1420	475-476	A MC 265783
Sil-Flo No. 7	1420	477-478	A MC 265784
Sil-Flo No. 8	1420	479-480	A MC 265785
Sil-Flo No. 9	1420	481-482	A MC 265786
Sil-Flo No. 10	1420	483-484	A MC 265787
Sil-Flo No. 11	1420	485-486	A MC 265788
Sil-Flo No. 12	1420	487-488	A MC 265789
Sil-Flo No. 13	1420	489-490	A MC 265790
Sil-Flo No. 14	1420	491-492	A MC 265791
Sil-Flo No. 15	1420	493-494	A MC 265792
Sil-Flo No. 16	1420	495-496	A MC 265793
Sil-Flo No. 17	1420	497-498	A MC 265794
Sil-Flo No. 18	1420	499-500	A MC 265795

RECORDED  
 2009 AUG 27 A 9:17  
 PINAL COUNTY ARIZONA

EXHIBIT "A"

(page 8)

The following mining claims are located in Secs. 15, 16, 21 and 22, T.2 S., R.12 E., Gila & Salt River Meridian, County of Pinal, State of Arizona:

<u>Lode Claim Name</u>	<u>Recorded</u>		<u>B.L.M. Serial #</u>
	<u>Book</u>	<u>Page</u>	
Sil-Flo No. 19	1420	501-502	A MC 265796
Sil-Flo No. 20	1420	503-504	A MC 265797
Sil-Flo No. 21	1420	505-506	A MC 265798
Sil-Flo No. 22	1420	507-508	A MC 265799
Sil-Flo No. 23	1420	509-510	A MC 265800
Sil-Flo No. 24	1420	511-512	A MC 265801
Sil-Flo No. 25	1420	513-514	A MC 265802
Sil-Flo No. 26	1420	515-516	A MC 265803
Sil-Flo No. 27	1420	517-518	A MC 265804
Sil-Flo No. 28	1420	519-520	A MC 265805
Sil-Flo No. 29	1420	521-522	A MC 265806
Sil-Flo No. 30	1420	523-524	A MC 265807
Sil-Flo No. 31	1420	525-526	A MC 265808
Sil-Flo No. 32	1420	527-528	A MC 265809
Sil-Flo No. 33	1420	529-530	A MC 265810
Sil-Flo No. 34	1420	531-532	A MC 265811
Sil-Flo No. 35	1420	533-534	A MC 265812
Sil-Flo No. 36	1396	458-459	A MC 262396
Amended	1420	535-536	
Sil-Flo No. 37	1396	460-461	A MC 262397
Amended	1420	537-538	
Volcano No. 12R	1396	462-463	A MC 262398
Amended	1420	539-540	
(Amended name – Sil Flo No. 38)			
Sil-Flo No. 39	1420	541-542	A MC 265813

2009 AUG 27 A.S. 17  
 RECEIVED  
 BLM/ARIZONA OFFICE

STATE OF ARIZONA )  
 ) SS.  
COUNTY OF PINAL )

AFFIDAVIT OF RENTAL FEE PAYMENT  
For the period  
September 1, 2009 to August 31, 2010

RECEIVED  
BLM AZONIAN OFFICE  
2009 JUN 21 A 8:1

STATE OF ARIZONA )  
 ) SS.  
COUNTY OF PINAL )

Michel Houseman, being duly sworn, deposes and says that he is a citizen of the United States and more than twenty-one years of age, and resides at 484 Hawthorne Street, La Grande, Oregon 97850, in Union County, State of Oregon, and is personally acquainted with the hereinafter described mining claims situated in the Pioneer Mining District, Pinal County, Arizona, the location notices of which are recorded in the office of the County Recorder of said county as described below:

See Exhibit "A" attached

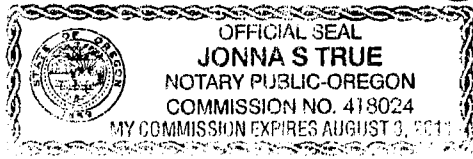
That the owner of said claims (10 lode mining claims) is Lewis and Thomas Williams, and that the enclosed "rental fees" of \$140.00 per claim for a total of \$1,400.00 (One Thousand Four Hundred dollars) were paid by Harborlite Corporation, P.O. Box 960, Superior, AZ 85273, for the purpose of complying with the laws of the United States pertaining to assessment of annual work, and that said claims are being held for the valuable mineral contained therein. This "rental fee" is required in accordance with the Act of October 5, 1992 (Public Law 102-381, 106 Stat. 1374, 1378-79) and is in lieu of the requirements for performing assessment work under 30 U.S.C. 28-28e and for filing an annual Affidavit of Labor with the proper office of the Bureau of Land Management as outlined under Section 314(a) and (c) of FLPMA and §3833.2.

These "rental fees" are being submitted to cover mining claims comprising a contiguous group.

DATED this 10 day of AUGUST, A.D., 2009

*Michel Houseman*  
Michel Houseman

Subscribed and sworn before me this 10<sup>th</sup> day of August, A.D., 2009



*Jonna S True*  
Notary Public

EXHIBIT "A"

<u>Lode Claim Name</u>	<u>Loc. Date</u>	<u>Book</u>	<u>Pinal County</u>		<u>B.L.M. Data</u>		<u>Locator</u>
			<u>Page(s)</u>	<u>Filing Date</u>	<u>Serial No.</u>	<u>Date</u>	
Bobbie Jo Perlite No. 1 Amended	10/6/85 1/11/90	1314 1651	459-60 501-02	10/7/85 1/15/90	A MC 245404	11/4/85 2/8/90	Thomas Williams
Bobbie Jo Perlite No. 2 Amended	10/6/85 1/11/90	1314 1651	457-58 503-04	10/7/85 1/15/90	A MC 245405	11/4/85 2/8/90	Thomas Williams
Bobbie Jo Perlite No. 3	10/6/85	1314	455-56	10/7/85	A MC 245406	11/4/85	Thomas Williams ✓
Bobbie Jo Perlite No. 4	10/12/85	1315	788-89	10/15/85	A MC 245407	11/4/85	Thomas Williams ✓
<del>Bobbie Jo Perlite No. 5</del>	<del>10/12/85</del>	<del>1315</del>	<del>790-91</del>	<del>10/15/85</del>	<del>A MC 245408</del>	<del>11/4/85</del>	<del>Thomas Williams</del>
Bobbie Jo Perlite No. 6	10/12/85	1315	792-93	10/15/85	A MC 245409	11/4/85	Thomas Williams
Bobbie Jo Perlite No. 7	10/12/85	1315	796-97	10/15/85	A MC 245410	11/4/85	Thomas Williams
Bobbie Jo Perlite No. 8	10/12/85	1315	794-95	10/15/85	A MC 245411	11/4/85	Thomas Williams
B J No. 9	2/10/90	1657	523-24	2/20/90	A MC 301847	3/2/90	Lewis Williams ✓
B J No. 10	4/8/92	1817	118-19	4/9/92	A MC 321062	4/30/92	Lewis Williams ✓

PREPARED  
 BY: M. J. ...  
 2001 AUG 27 A 8:17



STATE OF ARIZONA )  
 ) SS.  
COUNTY OF PINAL )

AFFIDAVIT OF RENTAL FEE PAYMENT  
For the period  
September 1, 2009 to August 31, 2010

STATE OF ARIZONA )  
 ) SS.  
COUNTY OF PINAL )

RECEIVED  
BLM AZ STATE  
2009 AUG 27 A


Michel Houseman, being duly sworn, deposes and says that he is a citizen of the United States and more than twenty-one years of age, and resides at 484 Hawthorne Street, La Grande, Oregon 97850, in Union County, State of Oregon, and is personally acquainted with the hereinafter described mining claims situated in the Pioneer Mining District, Pinal County, Arizona, the location notices of which are recorded in the office of the County Recorder of said county as described below:

See Exhibit "A" attached


That the owner of said claims (10 "Guzman" placer mining claims) is Harborlite Corporation, P.O. Box 960, Superior, AZ 85273, and that the enclosed "rental fees" of \$140.00 per claim for a total of \$1,400.00 (One Thousand Four Hundred dollars) were paid by Harborlite Corporation, for the purpose of complying with the laws of the United States pertaining to assessment of annual work, and that said claims are being held for the valuable mineral contained therein. This "rental fee" is required in accordance with the Act of October 5, 1992 (Public Law 102-381, 106 Stat. 1374, 1378-79) and is in lieu of the requirements for performing assessment work under 30 U.S.C. 28-28e and for filing an annual Affidavit of Labor with the proper office of the Bureau of Land Management as outlined under Section 314(a) and (c) of FLPMA and §3833.2.

These "rental fees" are being submitted to cover mining claims comprising a contiguous group.

DATED this 10 day of August, A.D., 2009

  
Michel Houseman

Subscribed and sworn before me this 10<sup>th</sup> day of August, A.D., 2009




  
Notary Public

EXHIBIT "A"

90404

The following mining claims are located in Sections 8 & 16, T.2 S., R.12 E., Gila & Salt River Meridian, County of Pinal, State of Arizona and are duly recorded as indicated below, at the office of the County Recorder, Pinal County, Arizona:

<u>Placer Claim Name</u>	<u>Legal Description</u> <u>Section 8, T2S R12E</u>	<u>Date</u> <u>Located</u>	<u>Pinal County</u>		<u>BLM</u> <u>AMC#</u>
			<u>Book</u>	<u>Page</u>	
Black Eye	W $\frac{1}{2}$ SE $\frac{1}{4}$ SE $\frac{1}{4}$ NW $\frac{1}{4}$ , SW $\frac{1}{4}$ SE $\frac{1}{4}$ NW $\frac{1}{4}$ , W $\frac{1}{2}$ NW $\frac{1}{4}$ SE $\frac{1}{4}$ NW $\frac{1}{4}$	6/26/65	423	121	90407
Blueberry	NE $\frac{1}{4}$ SE $\frac{1}{4}$ NW $\frac{1}{4}$ , E $\frac{1}{2}$ NW $\frac{1}{4}$ SE $\frac{1}{4}$ NW $\frac{1}{4}$ E $\frac{1}{2}$ SW $\frac{1}{4}$ NE $\frac{1}{4}$ NW $\frac{1}{4}$	6/26/65	423	116	90406
Dewdrop	N $\frac{1}{2}$ SW $\frac{1}{4}$ NE $\frac{1}{4}$	6/26/65	423	114	90411
Divide	SE $\frac{1}{4}$ SE $\frac{1}{4}$ NW $\frac{1}{4}$ SE $\frac{1}{4}$ , NE $\frac{1}{4}$ NE $\frac{1}{4}$ SW $\frac{1}{4}$ SE $\frac{1}{4}$ , N $\frac{1}{2}$ NW $\frac{1}{4}$ SE $\frac{1}{4}$ SE $\frac{1}{4}$ , NW $\frac{1}{4}$ NE $\frac{1}{4}$ SE $\frac{1}{4}$ SE $\frac{1}{4}$ , S $\frac{1}{2}$ SW $\frac{1}{4}$ NE $\frac{1}{4}$ SE $\frac{1}{4}$ , SW $\frac{1}{4}$ SE $\frac{1}{4}$ NE $\frac{1}{4}$ SE $\frac{1}{4}$	6/26/65	423	122	90414
Havalina	W $\frac{1}{2}$ NE $\frac{1}{4}$ NW $\frac{1}{4}$ SE $\frac{1}{4}$ , SE $\frac{1}{4}$ NW $\frac{1}{4}$ NW $\frac{1}{4}$ SE $\frac{1}{4}$ , N $\frac{1}{2}$ SE $\frac{1}{4}$ NW $\frac{1}{4}$ SE $\frac{1}{4}$ , SE $\frac{1}{4}$ NE $\frac{1}{4}$ NW $\frac{1}{4}$ SE $\frac{1}{4}$ , SW $\frac{1}{4}$ NW $\frac{1}{4}$ NE $\frac{1}{4}$ SE $\frac{1}{4}$ , NW $\frac{1}{4}$ SW $\frac{1}{4}$ NE $\frac{1}{4}$ SE $\frac{1}{4}$	6/26/65	423	117	90408
Havalina No. 1	N $\frac{1}{2}$ NW $\frac{1}{4}$ NW $\frac{1}{4}$ SE $\frac{1}{4}$ , NE $\frac{1}{4}$ NE $\frac{1}{4}$ SW $\frac{1}{4}$ , E $\frac{1}{2}$ NW $\frac{1}{4}$ NE $\frac{1}{4}$ SW $\frac{1}{4}$	6/26/65	423	118	90409
Havalina No. 2	E $\frac{1}{2}$ SE $\frac{1}{4}$ SE $\frac{1}{4}$ NW $\frac{1}{4}$ , SW $\frac{1}{4}$ SW $\frac{1}{4}$ NE $\frac{1}{4}$ , W $\frac{1}{2}$ SE $\frac{1}{4}$ SW $\frac{1}{4}$ NE $\frac{1}{4}$	6/26/65	423	120	90410
I-DO-IT	E $\frac{1}{2}$ SE $\frac{1}{4}$ SW $\frac{1}{4}$ NE $\frac{1}{4}$ , NW $\frac{1}{4}$ SE $\frac{1}{4}$ NE $\frac{1}{4}$ , W $\frac{1}{2}$ SW $\frac{1}{4}$ SE $\frac{1}{4}$ NE $\frac{1}{4}$	6/26/65	423	119	90412
Look-Out-Wedge	NE $\frac{1}{4}$ NE $\frac{1}{4}$ NW $\frac{1}{4}$ SE $\frac{1}{4}$ , N $\frac{1}{2}$ NW $\frac{1}{4}$ NE $\frac{1}{4}$ SE $\frac{1}{4}$ , SE $\frac{1}{4}$ NW $\frac{1}{4}$ NE $\frac{1}{4}$ SE $\frac{1}{4}$ , W $\frac{1}{2}$ NE $\frac{1}{4}$ NE $\frac{1}{4}$ SE $\frac{1}{4}$ , NE $\frac{1}{4}$ SW $\frac{1}{4}$ NE $\frac{1}{4}$ SE $\frac{1}{4}$ , NW $\frac{1}{4}$ SE $\frac{1}{4}$ NE $\frac{1}{4}$ SE $\frac{1}{4}$	6/26/65	423	123	90413
<u>Section 16, T2S R12E</u>					
Self Protection	SW $\frac{1}{4}$ NE $\frac{1}{4}$ SW $\frac{1}{4}$ NW $\frac{1}{4}$ , W $\frac{1}{2}$ SE $\frac{1}{4}$ SW $\frac{1}{4}$ NW $\frac{1}{4}$ , NW $\frac{1}{4}$ NE $\frac{1}{4}$ NW $\frac{1}{4}$ SW $\frac{1}{4}$ , W $\frac{1}{2}$ E $\frac{1}{2}$ NE $\frac{1}{4}$ SW $\frac{1}{4}$ NW $\frac{1}{4}$ , E $\frac{1}{2}$ NW $\frac{1}{4}$ NE $\frac{1}{4}$ SW $\frac{1}{4}$ NW $\frac{1}{4}$ , E $\frac{1}{2}$ SE $\frac{1}{4}$ NW $\frac{1}{4}$ SW $\frac{1}{4}$ NW $\frac{1}{4}$ , E $\frac{1}{2}$ E $\frac{1}{2}$ SW $\frac{1}{4}$ SW $\frac{1}{4}$ NW $\frac{1}{4}$ , W $\frac{1}{2}$ NE $\frac{1}{4}$ SE $\frac{1}{4}$ SW $\frac{1}{4}$ NW $\frac{1}{4}$ , E $\frac{1}{2}$ NE $\frac{1}{4}$ NW $\frac{1}{4}$ NW $\frac{1}{4}$ SW $\frac{1}{4}$	1/22/51	42	362	89203

2009 AUG 27 A 9:17  
 PINAL COUNTY RECORDER  
 PINAL COUNTY, ARIZONA

**United States Department of the Interior**  
**Bureau of Land Management**  
 BUSINESS & SUPPORT SVCS DIV  
 ONE N CENTRAL AVE SUITE 800  
 PHOENIX, AZ 85004 -4427  
 Phone: (602) 417-9200

Receipt

No: 1988827

<b>Transaction #:</b> 2053013	
<b>Date of Transaction:</b> 08/27/2009	
<b>CUSTOMER:</b>	WORLD MINERALS INC PO BOX 287 LA GRANDE, OR 97850-0287 US

LINE #	QTY	DESCRIPTION	REMARKS	UNIT PRICE	TOTAL
1	2.00	LOCATABLE MINERALS / MINING CLAIMS-NOT NEW-UNADJUD, ONE AUTH NO. ONLY / MINING CLAIM MONEY RECEIVED CASES: AMC87677/\$980.00, AMC66077/\$22400.00	MAINT 2010	- n/a -	23380.00
<b>TOTAL:</b>					<b>\$23,380.00</b>

PAYMENT INFORMATION					
1	AMOUNT:	22400.00	POSTMARKED:	08/24/2009	
	TYPE:	CHECK	RECEIVED:	08/27/2009	
	CHECK NO:	6300001773			
	NAME:	HARBORLITE 100 MANSELL CT, E#300 ROSWELL GA 30076 US			
2	AMOUNT:	980.00	POSTMARKED:	08/24/2009	
	TYPE:	CHECK	RECEIVED:	08/27/2009	
	CHECK NO:	6300001774			
	NAME:	HARBORLITE, 100 MANSELL CT, E#300 ROSWELL GA 30076 US			

REMARKS

This receipt was generated by the automated BLM Collections and Billing System and is a paper representation of a portion of the official electronic record contained therein.





# WORLD MINERALS

WORLD MINERALS INC.  
Post Office Box 287  
1501 6<sup>th</sup> Street  
La Grande, OR 97850  
Tel: 541-963-3987  
Fax: 541-963-3995

August 6, 2008

U.S. Department of the Interior  
Bureau of Land Management  
Attn: Public Room  
222 N. Central Avenue  
Phoenix, AZ 85004

Gentlemen:

Enclosed are four (4) "Affidavit of Rental Fee Payment" for the period September 1, 2008 to August 31, 2009 with Exhibits "A" attached. These Affidavits pertain to the claims of Harborlite Corporation as follows:

Harborlite – 2 lodes, 1 mill site

Bobbie Jo – 10 lodes  
Guzman – 10 placers  
Nord - 135 lodes, 2 mill sites

We are enclosing our check in the amount of \$20,000.00 representing the fee for filing based on \$125.00 per claim rental fees for these 160 claims. Please acknowledge receipt of these rental fees.

Sincerely,  
WORLD MINERALS INC.

Joseph Lévy  
Chief Geologist

JL/jst

Enclosures

**ENTERED INTO COMPUTER**

SEP 13 2008 PB

RECEIVED  
BLMAZ STATE OFFICE  
2008 AUG 28 P 2:49  
PHOENIX, ARIZONA

STATE OF ARIZONA )  
 )  
COUNTY OF PINAL )

SS.

\*\*\*\*\*

AFFIDAVIT OF RENTAL FEE PAYMENT  
For the period  
September 1, 2008 to August 31, 2009

RECEIVED  
BLM AZ STATE OFFICE  
2008 AUG 28 P 2:49  
PHOENIX, ARIZONA

STATE OF ARIZONA )  
 )  
COUNTY OF MARICOPA )

SS.

Joseph Lévy, being duly sworn, deposes and says that he is a citizen of the United States and more than twenty-one years of age, and resides at 1606 Walnut Street, La Grande, Oregon 97850, in Union County, State of Oregon, and is personally acquainted with the hereinafter described millsite claims situated in the Pioneer Mining District, Pinal County, Arizona, the location notices of which are recorded in the office of the County Recorder of said county as described below:


See Exhibit "A" (8 pages) attached

That the owner of said claims (2 mill sites and 135 lodes formerly known as the Nord claims) is Harborlite Corporation, and that the enclosed "rental fees" of \$125.00 per claim for a total of \$17,125.00 (Seventeen Thousand, One Hundred Twenty Five dollars) were paid by Harborlite Corporation, P.O. Box 960, Superior, AZ 85273, for the purpose of complying with the laws of the United States pertaining to assessment of annual work, and that said claims are being held for the purpose of mining (on lode claims) and milling (on mill sites) perlite ore which is mined on our lode claims. This "rental fee" is required in accordance with the Act of October 5, 1992 (Public Law 102-381, 106 Stat. 1374, 1378-79) and is in lieu of the requirements for performing assessment work under 30 U.S.C. 28-28e and for filing an annual Affidavit of Labor with the proper office of the Bureau of Land Management as outlined under Section 314(a) and (c) of FLPMA and §3833.2.

DATED this 6 day of August, A.D., 2008

*Joseph Lévy*  
\_\_\_\_\_  
Joseph Lévy

Subscribed and sworn before me this 6<sup>th</sup> day of August, A.D., 2008



*Jonna S True*  
\_\_\_\_\_  
Notary Public

EXHIBIT "A"

(page 1)

The following mining claims are located in Pinal County, State of Arizona, the location notices of which are recorded in the office of the County Recorder of said County as described below:

<u>Claim Name</u>	<u>Book/Docket</u>	<u>Page(s)</u>	<u>B.L.M. Serial #</u>
ROSEMARIE No. 6 Exception lode (situate in Sec.8)	507	87	A MC 66079
Candy Rock Fraction lode (situate in Sec. 16)	1556	712-713	A MC 289764
Lucero millsite (situate in Sec. 4)	1786	558-559	A MC 319070
Cynthia & John millsite (situate in Sec. 4)	993	426-427	A MC 94571

All claims are located in T.2 S., R.12 E., G. & S.R.M.

RECEIVED  
BLM AZ STATE OFFICE  
2008 AUG 28 P 2:49  
PHOENIX, ARIZONA

4/50

EXHIBIT "A"

(page 2)

The following lode mining claims are located in Secs. 8 & 9, T.2 S., R.12 E., Gila & Salt River Meridian, County of Pinal, State of Arizona:

<u>Lode Claim Name</u>	<u>Recorded</u> <u>Book</u>	<u>Page</u>	<u>B.L.M. Serial #</u>
ROSEMARIE No. 1 Exception Amended	500 507	414 86	A MC 66078
ROSEMARIE No. 7 Exception Amended	500 507	420 88	A MC 66080
ROSEMARIE No. 8 Exception Amended Amended	500 507 Doc. 1082-045	421 89	A MC 66081
ROSEMARIE No. 9 Exception Amended	500 507	422 90	A MC 66082
ROSEMARIE No. 10 Exception Amended	500 507	423 91	A MC 66083
ROSEMARIE No. 12 Exception Amended Amended	500 507 Doc. 1082-047	425 92	A MC 66084
ROSEMARIE No. 13 Exception Amended	500 507	426 93	A MC 66085
ROSEMARIE No. 14 Exception Amended	500 507	427 94	A MC 66086

PHOENIX, ARIZONA

2008 AUG 28 P 2:49

RECEIVED  
DILM AZ STATE OFFICE

75C



EXHIBIT "A"

(pages 3 & 4)

The following mining claims are located in Secs. 27, 28, 32, 33 & 34, T.2 S., R.12 E., and Secs. 3 & 4, T.3 S., R12 E., Gila & Salt River Meridian, County of Pinal, State of Arizona:

<u>Lode Claim Name</u>	<u>Book</u>	<u>Recorded</u> <u>Page</u>	<u>B.L.M. Serial #</u>
Hal #1	1382	220-221	A MC 259557
Hal #2	1382	222-223	A MC 259558
Hal #3	1382	224-225	A MC 259559
Hal #4	1382	226-227	A MC 259560
Hal #5	1382	228-229	A MC 259561
Hal #6	1382	230-231	A MC 259562
Hal #7	1382	232-233	A MC 259563
Hal #8	1382	234-235	A MC 259564
Hal #9	1382	236-237	A MC 259565
Hal #10	1382	238-239	A MC 259566
Hal #11	1382	240-241	A MC 259567
Hal #12	1382	242-243	A MC 259568
Hal #13	1382	244-245	A MC 259569
Hal #14	1382	246-247	A MC 259570
Hal #15	1382	248-249	A MC 259571
Hal #16	1382	250-251	A MC 259572
Hal #17	1382	252-253	A MC 259573
Hal #18	1382	254-255	A MC 259574
Hal #19	1382	256-257	A MC 259575
Hal #20	1382	258-259	A MC 259576
Hal #21	1382	260-261	A MC 259577
Hal #22	1382	262-263	A MC 259578
Hal #23	1382	264-265	A MC 259579
Hal #24	1382	266-267	A MC 259580
Hal #25	1382	268-269	A MC 259581

PHOENIX, ARIZONA

2008 AUG 28 P 2:49

RECEIVED  
BLM AZ STATE OFFICE

25/50

Hal #26	1382	270-271	A MC 259582
Hal #27	1382	272-273	A MC 259583
Hal #28	1832	274-275	A MC 259584
Hal #29	1382	276-277	A MC 259585
Hal #30	1382	278-279	A MC 259586
Hal #31	1382	280-281	A MC 259587
Hal #32	1382	282-283	A MC 259588
Hal #33	1382	284-285	A MC 259589
Hal #34	1382	286-287	A MC 259590
Hal #35	1382	288-289	A MC 259591
Hal #36	1382	290-291	A MC 259592
Tekoa #9	1382	410-411	A MC 259652
Tekoa #10	1382	412-413	A MC 259653
Tekoa #11	1382	414-415	A MC 259654
Tekoa #12	1382	416-417	A MC 259655
Tekoa #13	1382	418-419	A MC 259656

16/50

RECEIVED  
BLM AZ STATE OFFICE  
2008 AUG 28 P 2:49  
PHOENIX, ARIZONA

EXHIBIT "A"

(page 5)

The following mining claims are located in Sec. 16, 17 & 20, T.2 S., R.12 E., Gila & Salt River Meridian, County of Pinal, State of Arizona:

<u>Lode Claim Name</u>	<u>Book</u>	<u>Recorded Page</u>	<u>B.L.M. Serial #</u>
Magic #1	1382	292-293	A MC 259593
Magic #2	1382	294-295	A MC 259594
Magic #3	1382	296-297	A MC 259595
Magic #4	1382	298-299	A MC 259596
Magic #5	1382	300-301	A MC 259597
Magic #6	1382	302-303	A MC 259598
Magic #7	1382	304-305	A MC 259599
Magic #8	1382	306-307	A MC 259600
Magic #9	1382	308-309	A MC 259601
Magic #10	1382	310-311	A MC 259602
Magic #11	1382	312-313	A MC 259603
Magic #12	1382	314-315	A MC 259604
Magic #13	1382	316-317	A MC 259605
Magic #14	1382	318-319	A MC 259606
Magic #15	1382	320-321	A MC 259607
Magic #23	1382	336-337	A MC 259615
Magic #24	1382	338-339	A MC 259616
Magic #25	1382	340-341	A MC 259617
Magic #26	1382	342-343	A MC 259618
Magic #27	1556	710-711	A MC 289765

RECEIVED  
 BLM AZ STATE OFFICE  
 2008 AUG 28 P 2:49  
 PHOENIX, ARIZONA

*20/50*

EXHIBIT "A"

(page 6)

The following mining claims are located in Sec. 12, T.2 S., R.11 E. and Secs. 7 & 8, T.2 S., R.12 E., Gila & Salt River Meridian, County of Pinal, State of Arizona:

<u>Lode Claim Name</u>	<u>Book</u>	<u>Recorded</u> <u>Page</u>	<u>B.L.M. Serial #</u>
Seattle #1	1382	344-345	A MC 259619
Seattle #2	1382	346-347	A MC 259620
Seattle #3	1382	348-349	A MC 259621
Seattle #4	1382	350-351	A MC 259622
Seattle #5	1382	352-353	A MC 259623
Seattle #6	1382	354-355	A MC 259624
Seattle #7	1382	356-357	A MC 259625
Seattle #8	1382	358-359	A MC 259626
Seattle #9	1382	360-361	A MC 259627
Seattle #10	1382	362-363	A MC 259628
Seattle #11	1382	364-365	A MC 259629
Seattle #12	1382	366-367	A MC 259630
Seattle #13	1382	368-369	A MC 259631
Seattle #14	1382	370-371	A MC 259632
Seattle #15	1382	372-373	A MC 259633
Seattle #16	1382	374-375	A MC 259634
Seattle #17	1382	376-377	A MC 259635
Seattle #18	1382	378-379	A MC 259636
Seattle #19	1382	380-381	A MC 259637
Seattle #20	1382	382-383	A MC 259638
Seattle #21	1382	384-385	A MC 259639
Seattle #22	1382	386-387	A MC 259640
Seattle #23	1382	388-389	A MC 259641
Seattle #24	1382	390-391	A MC 259642
Seattle #25	1382	392-393	A MC 259643

PHOENIX, ARIZONA

2008 AUG 28 P 2:49

RECEIVED  
BLM AZ STATE OFFICE

25/50

EXHIBIT "A"

(page 7)

The following mining claims are located in Secs. 8, 17 and 18, T.2 S., R.12 E., Gila & Salt River Meridian, County of Pinal, State of Arizona:

<u>Lode Claim Name</u>	<u>Recorded</u>		<u>B.L.M. Serial #</u>
	<u>Book</u>	<u>Page</u>	
Sil-Flo No. 1	1420	465-466	A MC 265778
Sil-Flo No. 2	1420	467-468	A MC 265779
Sil-Flo No. 3	1420	469-470	A MC 265780
Sil-Flo No. 4	1420	471-472	A MC 265781
Sil-Flo No. 5	1420	473-474	A MC 265782
Sil-Flo No. 6	1420	475-476	A MC 265783
Sil-Flo No. 7	1420	477-478	A MC 265784
Sil-Flo No. 8	1420	479-480	A MC 265785
Sil-Flo No. 9	1420	481-482	A MC 265786
Sil-Flo No. 10	1420	483-484	A MC 265787
Sil-Flo No. 11	1420	485-486	A MC 265788
Sil-Flo No. 12	1420	487-488	A MC 265789
Sil-Flo No. 13	1420	489-490	A MC 265790
Sil-Flo No. 14	1420	491-492	A MC 265791
Sil-Flo No. 15	1420	493-494	A MC 265792
Sil-Flo No. 16	1420	495-496	A MC 265793
Sil-Flo No. 17	1420	497-498	A MC 265794
Sil-Flo No. 18	1420	499-500	A MC 265795

RECEIVED  
BLM AZ STATE OFFICE  
2008 AUG 28 P 2:49  
PHOENIX, ARIZONA

18/5c

EXHIBIT "A"

(page 8)

The following mining claims are located in Secs. 15, 16, 21 and 22, T.2 S., R.12 E., Gila & Salt River Meridian, County of Pinal, State of Arizona:

<u>Lode Claim Name</u>	<u>Recorded</u>		<u>B.L.M. Serial #</u>
	<u>Book</u>	<u>Page</u>	
Sil-Flo No. 19	1420	501-502	A MC 265796
Sil-Flo No. 20	1420	503-504	A MC 265797
Sil-Flo No. 21	1420	505-506	A MC 265798
Sil-Flo No. 22	1420	507-508	A MC 265799
Sil-Flo No. 23	1420	509-510	A MC 265800
Sil-Flo No. 24	1420	511-512	A MC 265801
Sil-Flo No. 25	1420	513-514	A MC 265802
Sil-Flo No. 26	1420	515-516	A MC 265803
Sil-Flo No. 27	1420	517-518	A MC 265804
Sil-Flo No. 28	1420	519-520	A MC 265805
Sil-Flo No. 29	1420	521-522	A MC 265806
Sil-Flo No. 30	1420	523-524	A MC 265807
Sil-Flo No. 31	1420	525-526	A MC 265808
Sil-Flo No. 32	1420	527-528	A MC 265809
Sil-Flo No. 33	1420	529-530	A MC 265810
Sil-Flo No. 34	1420	531-532	A MC 265811
Sil-Flo No. 35	1420	533-534	A MC 265812
Sil-Flo No. 36	1396	458-459	A MC 262396
Amended	1420	535-536	
Sil-Flo No. 37	1396	460-461	A MC 262397
Amended	1420	537-538	
Volcano No. 12R	1396	462-463	A MC 262398
Amended	1420	539-540	
(Amended name – Sil Flo No. 38)			
Sil-Flo No. 39	1420	541-542	A MC 265813

2008 AUG 28 P 2:19  
 PINAL COUNTY, ARIZONA

RECEIVED  
 BLM AZ STATE OFFICE

*all/sc*

STATE OF ARIZONA )  
 )  
COUNTY OF PINAL )

SS.

\*\*\*\*\*

AFFIDAVIT OF RENTAL FEE PAYMENT

For the period  
September 1, 2008 to August 31, 2009

RECEIVED  
BLM AZ STATE OFFICE  
2008 AUG 28 P 2:50  
PHOENIX, ARIZONA

STATE OF ARIZONA )  
 )  
COUNTY OF MARICOPA )

SS.

Joseph Lévy, being duly sworn, deposes and says that he is a citizen of the United States and more than twenty-one years of age, and resides at 1606 Walnut Street, La Grande, Oregon 97850, in Union County, State of Oregon, and is personally acquainted with the hereinafter described mining claims situated in the Pioneer Mining District, Pinal County, Arizona, the location notices of which are recorded in the office of the County Recorder of said county as described below:

See Exhibit "A" attached

That the owner of said claims (10 "Guzman" placer mining claims) is Harborlite Corporation, P.O. Box 960, Superior, AZ 85273, and that the enclosed "rental fees" of \$125.00 per claim for a total of \$1,250.00 (One Thousand Two Hundred Fifty dollars) were paid by Harborlite Corporation, for the purpose of complying with the laws of the United States pertaining to assessment of annual work, and that said claims are being held for the valuable mineral contained therein. This "rental fee" is required in accordance with the Act of October 5, 1992 (Public Law 102-381, 106 Stat. 1374, 1378-79) and is in lieu of the requirements for performing assessment work under 30 U.S.C. 28-28e and for filing an annual Affidavit of Labor with the proper office of the Bureau of Land Management as outlined under Section 314(a) and (c) of FLPMA and §3833.2.

These "rental fees" are being submitted to cover mining claims comprising a contiguous group.

DATED this 6 day of August, A.D., 2008

Joseph Lévy  
Joseph Lévy

Subscribed and sworn before me this 05 day of August, A.D., 2008

[Signature]  
Notary Public




EXHIBIT "A"

The following mining claims are located in Sections 8 & 16, T.2 S., R.12 E., Gila & Salt River Meridian, County of Pinal, State of Arizona and are duly recorded as indicated below, at the office of the County Recorder, Pinal County, Arizona:

<u>Placer Claim Name</u>	<u>Legal Description</u> <u>Section 8, T2S R12E</u>	<u>Date</u> <u>Located</u>	<u>Pinal County</u>		<u>BLM</u> <u>AMC#</u>
			<u>Book</u>	<u>Page</u>	
Black Eye	W $\frac{1}{2}$ SE $\frac{1}{4}$ SE $\frac{1}{4}$ NW $\frac{1}{4}$ , SW $\frac{1}{4}$ SE $\frac{1}{4}$ NW $\frac{1}{4}$ , W $\frac{1}{2}$ NW $\frac{1}{4}$ SE $\frac{1}{4}$ NW $\frac{1}{4}$	6/26/65	423	121	90407
Blueberry	NE $\frac{1}{4}$ SE $\frac{1}{4}$ NW $\frac{1}{4}$ , E $\frac{1}{2}$ NW $\frac{1}{4}$ SE $\frac{1}{4}$ NW $\frac{1}{4}$ E $\frac{1}{2}$ SW $\frac{1}{4}$ NE $\frac{1}{4}$ NW $\frac{1}{4}$	6/26/65	423	116	90406
Dewdrop	N $\frac{1}{2}$ SW $\frac{1}{4}$ NE $\frac{1}{4}$	6/26/65	423	114	90411
Divide	SE $\frac{1}{4}$ SE $\frac{1}{4}$ NW $\frac{1}{4}$ SE $\frac{1}{4}$ , NE $\frac{1}{4}$ NE $\frac{1}{4}$ SW $\frac{1}{4}$ SE $\frac{1}{4}$ , N $\frac{1}{2}$ NW $\frac{1}{4}$ SE $\frac{1}{4}$ SE $\frac{1}{4}$ , NW $\frac{1}{4}$ NE $\frac{1}{4}$ SE $\frac{1}{4}$ SE $\frac{1}{4}$ , S $\frac{1}{2}$ SW $\frac{1}{4}$ NE $\frac{1}{4}$ SE $\frac{1}{4}$ , SW $\frac{1}{4}$ SE $\frac{1}{4}$ NE $\frac{1}{4}$ SE $\frac{1}{4}$	6/26/65	423	122	90414
Havalina	W $\frac{1}{2}$ NE $\frac{1}{4}$ NW $\frac{1}{4}$ SE $\frac{1}{4}$ , SE $\frac{1}{4}$ NW $\frac{1}{4}$ NW $\frac{1}{4}$ SE $\frac{1}{4}$ , N $\frac{1}{4}$ SE $\frac{1}{4}$ NW $\frac{1}{4}$ SE $\frac{1}{4}$ , SE $\frac{1}{4}$ NE $\frac{1}{4}$ NW $\frac{1}{4}$ SE $\frac{1}{4}$ , SW $\frac{1}{4}$ NW $\frac{1}{4}$ NE $\frac{1}{4}$ SE $\frac{1}{4}$ , NW $\frac{1}{4}$ SW $\frac{1}{4}$ NE $\frac{1}{4}$ SE $\frac{1}{4}$	6/26/65	423	117	90408
Havalina No. 1	N $\frac{1}{2}$ NW $\frac{1}{4}$ NW $\frac{1}{4}$ SE $\frac{1}{4}$ , NE $\frac{1}{4}$ NE $\frac{1}{4}$ SW $\frac{1}{4}$ , E $\frac{1}{2}$ NW $\frac{1}{4}$ NE $\frac{1}{4}$ SW $\frac{1}{4}$	6/26/65	423	118	90409
Havalina No. 2	E $\frac{1}{2}$ SE $\frac{1}{4}$ SE $\frac{1}{4}$ NW $\frac{1}{4}$ , SW $\frac{1}{4}$ SW $\frac{1}{4}$ NE $\frac{1}{4}$ , W $\frac{1}{2}$ SE $\frac{1}{4}$ SW $\frac{1}{4}$ NE $\frac{1}{4}$	6/26/65	423	120	90410
I-DO-IT	E $\frac{1}{2}$ SE $\frac{1}{4}$ SW $\frac{1}{4}$ NE $\frac{1}{4}$ , NW $\frac{1}{4}$ SE $\frac{1}{4}$ NE $\frac{1}{4}$ , W $\frac{1}{2}$ SW $\frac{1}{4}$ SE $\frac{1}{4}$ NE $\frac{1}{4}$	6/26/65	423	119	90412
Look-Out-Wedge	NE $\frac{1}{4}$ NE $\frac{1}{4}$ NW $\frac{1}{4}$ SE $\frac{1}{4}$ , N $\frac{1}{2}$ NW $\frac{1}{4}$ NE $\frac{1}{4}$ SE $\frac{1}{4}$ , SE $\frac{1}{4}$ NW $\frac{1}{4}$ NE $\frac{1}{4}$ SE $\frac{1}{4}$ , W $\frac{1}{2}$ NE $\frac{1}{4}$ NE $\frac{1}{4}$ SE $\frac{1}{4}$ , NE $\frac{1}{4}$ SW $\frac{1}{4}$ NE $\frac{1}{4}$ SE $\frac{1}{4}$ , NW $\frac{1}{4}$ SE $\frac{1}{4}$ NE $\frac{1}{4}$ SE $\frac{1}{4}$	6/26/65	423	123	90413
<u>Section 16, T2S R12E</u>					
Self Protection	SW $\frac{1}{4}$ NE $\frac{1}{4}$ SW $\frac{1}{4}$ NW $\frac{1}{4}$ , W $\frac{1}{2}$ SE $\frac{1}{4}$ SW $\frac{1}{4}$ NW $\frac{1}{4}$ , NW $\frac{1}{4}$ NE $\frac{1}{4}$ NW $\frac{1}{4}$ SW $\frac{1}{4}$ , W $\frac{1}{2}$ E $\frac{1}{2}$ NE $\frac{1}{4}$ SW $\frac{1}{4}$ NW $\frac{1}{4}$ , E $\frac{1}{2}$ NW $\frac{1}{4}$ NE $\frac{1}{4}$ SW $\frac{1}{4}$ NW $\frac{1}{4}$ , E $\frac{1}{2}$ SE $\frac{1}{4}$ NW $\frac{1}{4}$ SW $\frac{1}{4}$ NW $\frac{1}{4}$ , E $\frac{1}{2}$ E $\frac{1}{2}$ SW $\frac{1}{4}$ SW $\frac{1}{4}$ NW $\frac{1}{4}$ , W $\frac{1}{2}$ NE $\frac{1}{4}$ SE $\frac{1}{4}$ SW $\frac{1}{4}$ NW $\frac{1}{4}$ , E $\frac{1}{2}$ NE $\frac{1}{4}$ NW $\frac{1}{4}$ NW $\frac{1}{4}$ SW $\frac{1}{4}$	1/22/51	42	362	89203

10/se

PHOENIX, ARIZONA  
 2008 AUG 28 P 2:50  
 RECEIVED  
 BLM AZ STATE OFFICE



STATE OF ARIZONA )  
 )  
COUNTY OF PINAL )

SS.

\*\*\*\*\*

AFFIDAVIT OF RENTAL FEE PAYMENT  
For the period  
September 1, 2008 to August 31, 2009

RECEIVED  
BLM AZ STATE OFFICE  
2008 AUG 28 P 2:50  
PHOENIX, ARIZONA

STATE OF ARIZONA )  
 )  
COUNTY OF MARICOPA )

SS.

Joseph Lévy, being duly sworn, deposes and says that he is a citizen of the United States and more than twenty-one years of age, and resides at 1606 Walnut Street, La Grande, Oregon 97850, in Union County, State of Oregon, and is personally acquainted with the hereinafter described mining claims situated in the Pioneer Mining District, Pinal County, Arizona, the location notices of which are recorded in the office of the County Recorder of said county as described below:

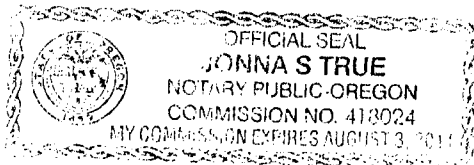
See Exhibit "A" attached

That the owner of said claims (2 lode mining claims and 1 millsite) is Harborlite Corporation, and that the enclosed "rental fees" of \$125.00 per claim for a total of \$375.00 (Three Hundred Seventy Five dollars) were paid by Harborlite Corporation, P.O. Box 960, Superior, AZ 85273, for the purpose of complying with the laws of the United States pertaining to assessment of annual work, and that said lode claims are being held for the valuable mineral contained therein and the millsite for the purpose of enhancing a fines containment area in conjunction with the mining operation. This "rental fee" is required in accordance with the Act of October 5, 1992 (Public Law 102-381, 106 Stat. 1374, 1378-79) and is in lieu of the requirements for performing assessment work under 30 U.S.C. 28-28e and for filing an annual Affidavit of Labor with the proper office of the Bureau of Land Management as outlined under Section 314(a) and (c) of FLPMA and §3833.2.

DATED this 6 day of August, A.D., 2008

Joseph Lévy  
Joseph Lévy

Subscribed and sworn before me this 6<sup>th</sup> day of August, A.D., 2008



Jonna S True  
Notary Public

EXHIBIT "A"

The following mining claims are located in Secs. 4, 8 & 9, T.2 S., R.12 E., G. & S.R.M., Pioneer Mining District, Pinal County, State of Arizona, the Location Notices are recorded in the office of the County Recorder of said county as described below:

<u>Claim Name</u>	<u>Docket</u>	<u>Page(s)</u>	<u>B.L.M. Serial #</u>
FORGOTTEN WEDGE lode	374	545	A MC 66077
MARY T. FRACTION lode	1668	450-451	A MC 303417
HARBORLITE MILLSITE NO. 3A	1781	639-640	A MC 317479
Amended	1797	124-125	

RECEIVED  
BLM AZ STATE OFFICE  
2008 AUG 28 P 2:50  
PHOENIX, ARIZONA

3/50

STATE OF ARIZONA )  
 )  
COUNTY OF PINAL ) SS.

\*\*\*\*\*

AFFIDAVIT OF RENTAL FEE PAYMENT  
For the period  
September 1, 2008 to August 31, 2009

STATE OF ARIZONA )  
 )  
COUNTY OF MARICOPA ) SS.

Joseph Lévy, being duly sworn, deposes and says that he is a citizen of the United States and more than twenty-one years of age, and resides at 1606 Walnut Street, La Grande, Oregon 97850, in Union County, State of Oregon, and is personally acquainted with the hereinafter described mining claims situated in the Pioneer Mining District, Pinal County, Arizona, the location notices of which are recorded in the office of the County Recorder of said county as described below:

See Exhibit "A" attached

That the owner of said claims (10 lode mining claims) is Lewis and Thomas Williams, and that the enclosed "rental fees" of \$125.00 per claim for a total of \$1,250.00 (One Thousand Two Hundred Fifty dollars) were paid by Harborlite Corporation, P.O. Box 960, Superior, AZ 85273, for the purpose of complying with the laws of the United States pertaining to assessment of annual work, and that said claims are being held for the valuable mineral contained therein. This "rental fee" is required in accordance with the Act of October 5, 1992 (Public Law 102-381, 106 Stat. 1374, 1378-79) and is in lieu of the requirements for performing assessment work under 30 U.S.C. 28-28e and for filing an annual Affidavit of Labor with the proper office of the Bureau of Land Management as outlined under Section 314(a) and (c) of FLPMA and §3833.2.

These "rental fees" are being submitted to cover mining claims comprising a contiguous group.

DATED this 6 day of August, A.D., 2008

*Joseph Lévy*  
Joseph Lévy

RECEIVED  
BLM AZ STATE OFFICE  
2008 AUG 28 P 2:50  
PHOENIX, ARIZONA

Subscribed and sworn before me this 6th day of August, A.D., 2008

*Jonna S True*  
Notary Public




EXHIBIT "A"

<u>Lode Claim Name</u>	<u>Loc. Date</u>	<u>Book</u>	<u>Pinal County</u>		<u>B.L.M. Data</u>		<u>Locator</u>
			<u>Page(s)</u>	<u>Filing Date</u>	<u>Serial No.</u>	<u>Date</u>	
Bobbie Jo Perlite No. 1 Amended	10/6/85 1/11/90	1314 1651	459-60 501-02	10/7/85 1/15/90	A MC 245404	11/4/85 2/8/90	Thomas Williams
Bobbie Jo Perlite No. 2 Amended	10/6/85 1/11/90	1314 1651	457-58 503-04	10/7/85 1/15/90	A MC 245405	11/4/85 2/8/90	Thomas Williams
Bobbie Jo Perlite No. 3	10/6/85	1314	455-56	10/7/85	A MC 245406	11/4/85	Thomas Williams
Bobbie Jo Perlite No. 4	10/12/85	1315	788-89	10/15/85	A MC 245407	11/4/85	Thomas Williams
Bobbie Jo Perlite No. 5	10/12/85	1315	790-91	10/15/85	A MC 245408	11/4/85	Thomas Williams
Bobbie Jo Perlite No. 6	10/12/85	1315	792-93	10/15/85	A MC 245409	11/4/85	Thomas Williams
Bobbie Jo Perlite No. 7	10/12/85	1315	796-97	10/15/85	A MC 245410	11/4/85	Thomas Williams
Bobbie Jo Perlite No. 8	10/12/85	1315	794-95	10/15/85	A MC 245411	11/4/85	Thomas Williams
B J No. 9	2/10/90	1657	523-24	2/20/90	A MC 301847	3/2/90	Lewis Williams
B J No. 10	4/8/92	1817	118-19	4/9/92	A MC 321062	4/30/92	Lewis Williams

RECEIVED  
BLM AZ STATE OFFICE  
2008 AUG 28 P 2:50  
PHOENIX, ARIZONA

10/50

**United States Department of the Interior**  
**Bureau of Land Management**  
 BUSINESS & SUPPORT SVCS DIV  
 ONE N CENTRAL AVE SUITE 800  
 PHOENIX, AZ 85004 -4427  
 Phone: (602) 417-9200

Receipt

No:

1774484

<b>Transaction #:</b> 1832241		<b>ENTERED INTO COMPUTER</b>
<b>Date of Transaction:</b> 08/28/2008		
<b>CUSTOMER:</b>	WORLD MINERALS INC PO BOX 287 LA GRAND, OR 97850	SEP 13 2008 PB

LINE #	QTY	DESCRIPTION	REMARKS	UNIT PRICE	TOTAL
1	1.00	LOCATABLE MINERALS / MINING CLAIMS-NOT NEW-UNADJUD, ONE AUTH NO. ONLY / MINING CLAIM MONEY RECEIVED (455) CASES: AMC66078/\$20000.00	MAINT 2009 (160)	- n/a -	20000.00
<b>TOTAL:</b>					<b>\$20,000.00</b>

PAYMENT INFORMATION			
1	<b>AMOUNT:</b>	\$20,000.00	<b>POSTMARKED:</b> N/A
	<b>TYPE:</b>	CHECK	<b>RECEIVED:</b> 08/28/2008
	<b>CHECK NO:</b>	6307275	
	<b>NAME:</b>	WORLD MINERALS INC PO BOX 287 LA GRAND OR 97850	

REMARKS

This receipt was generated by the automated BLM Collections and Billing System and is a paper representation of a portion of the official electronic record contained therein.

# Message:

160 ROWS RETRIEVED

## CBS Export Results Report

Include Resolved Records

### Record Status

- Error Records (E/M/I)
- Accepted Records (A/W)
- "On Hold" Records (H)
- All Records (for s/n or receipt nr)
- Exported, No Results From CBS
- New (not yet exported)

Enter export Date (mm/dd/yyyy) ALL

Serial Number match (optional)

Receipt Nr (optional) 1774484

Export Nr (exclusive)

LR2000 User (defaults to login) ALL

Query

Reset

### Search Criteria Responsible Area (Err

- User (U,X)
- Programmer (P,X)
- All (U,P,X)

[User Guide](#)

	Resend?	Export Nr	A/D	Serial Nr	Mult	Code	\$ Amount	Remarks	Receipt Nr	LR2000 User	#Msg	Resolved
1	<input type="checkbox"/>	2058739	A	AMC66077		582	125.00	2009	1774484	P5BROWN		<input type="checkbox"/>



# WORLD MINERALS

AMC  
66076  
289764  
319070  
94569  
259557  
265778  
262396  
245404  
301847  
321062  
303417  
317479  
90404  
89202

World Minerals Inc.  
Post Office Box 287  
1501 6th Street  
LaGrande, OR 97850  
Tel: 541-963-3987  
Fax: 541-963-3995

July 24, 2007

U.S. Department of the Interior  
Bureau of Land Management  
Attn: Public Room  
222 N. Central Avenue  
Phoenix, AZ 85004

Gentlemen:

Enclosed are four (4) "Affidavit of Rental Fee Payment" for the period September 1, 2007 to August 31, 2008 with Exhibits "A" attached. These Affidavits pertain to the claims of Harborlite Corporation as follows:

Harborlite - 2 lodes, 1 mill site  
Bobbie Jo - 10 lodes  
Guzman - 10 placers  
Nord - 135 lodes, 2 mill sites

We are enclosing our check in the amount of \$20,000.00 representing the fee for filing based on \$125.00 per claim rental fees for these 160 claims. Please acknowledge receipt of these rental fees.

Sincerely,  
WORLD MINERALS INC.

Joseph Lévy  
Chief Geologist

JL/jst

Enclosures

PHOENIX, ARIZONA

2007 AUG 14 A 11:46

RECEIVED  
B.L.M. AZ STATE OFFICE

ENTERED INTO COMPUTER

9/10/07 [Signature]

STATE OF ARIZONA )  
 )  
COUNTY OF PINAL ) SS.

\*\*\*\*\*

AFFIDAVIT OF RENTAL FEE PAYMENT  
For the period  
September 1, 2007 to August 31, 2008

RECEIVED  
B.L.M. AZ STATE OFFICE  
2007 AUG 14 A 11:46  
PHOENIX, ARIZONA

STATE OF ARIZONA )  
 )  
COUNTY OF MARICOPA ) SS.

Joseph Lévy, being duly sworn, deposes and says that he is a citizen of the United States and more than twenty-one years of age, and resides at 1606 Walnut Street, La Grande, Oregon 97850, in Union County, State of Oregon, and is personally acquainted with the hereinafter described millsite claims situated in the Pioneer Mining District, Pinal County, Arizona, the location notices of which are recorded in the office of the County Recorder of said county as described below:

See Exhibit "A" (8 pages) attached

That the owner of said claims (2 mill sites and 135 lodes formerly known as the Nord claims) is Harborlite Corporation, and that the enclosed "rental fees" of \$125.00 per claim for a total of \$17,125.00 (Seventeen Thousand, One Hundred Twenty Five dollars) were paid by Harborlite Corporation, P.O. Box 960, Superior, AZ 85273, for the purpose of complying with the laws of the United States pertaining to assessment of annual work, and that said claims are being held for the purpose of mining (on lode claims) and milling (on mill sites) perlite ore which is mined on our lode claims. This "rental fee" is required in accordance with the Act of October 5, 1992 (Public Law 102-381, 106 Stat. 1374, 1378-79) and is in lieu of the requirements for performing assessment work under 30 U.S.C. 28-28e and for filing an annual Affidavit of Labor with the proper office of the Bureau of Land Management as outlined under Section 314(a) and (c) of FLPMA and §3833.2.

DATED this 27 day of July, A.D., 2007

Joseph Lévy  
Joseph Lévy

Subscribed and sworn before me this 27<sup>th</sup> day of July, A.D., 2007

Jonna S. True  
Notary Public






EXHIBIT "A"

(page 1)

The following mining claims are located in Pinal County, State of Arizona, the location notices of which are recorded in the office of the County Recorder of said County as described below:

<u>Claim Name</u>	<u>Book/Docket</u>	<u>Page(s)</u>	<u>B.L.M. Serial #</u>
ROSEMARIE No. 6 Exception lode (situate in Sec.8)	507	87 ✓	A MC 66079 L66076
Candy Rock Fraction lode (situate in Sec. 16)	1556	712-713 ✓	A MC 289764 L
Lucero millsite (situate in Sec. 4)	1786	558-559 ✓	A MC 319070 L
Cynthia & John millsite (situate in Sec. 4)	993	426-427 ✓	A MC 94571 L94569

All claims are located in T.2 S., R.12 E., G. & S.R.M.

RECEIVED  
B.L.M. AZ STATE OFFICE  
2001 AUG 14 A 11:46  
PHOENIX, ARIZONA.

④

EXHIBIT "A"

(page 2)

The following lode mining claims are located in Secs. 8 & 9, T.2 S., R.12 E., Gila & Salt River Meridian, County of Pinal, State of Arizona:

<u>Lode Claim Name</u>	<u>Recorded</u>		<u>B.L.M. Serial #</u>
	<u>Book</u>	<u>Page</u>	
ROSEMARIE No. 1 Exception Amended	500 507	414 86	A MC 66078 266076
ROSEMARIE No. 7 Exception Amended	500 507	420 88	A MC 66080
ROSEMARIE No. 8 Exception Amended Amended	500 507 Doc. 1082-045	421 89	A MC 66081
ROSEMARIE No. 9 Exception Amended	500 507	422 90	A MC 66082
ROSEMARIE No. 10 Exception Amended	500 507	423 91	A MC 66083
ROSEMARIE No. 12 Exception Amended Amended	500 507 Doc. 1082-047	425 92	A MC 66084
ROSEMARIE No. 13 Exception Amended	500 507	426 93	A MC 66085
ROSEMARIE No. 14 Exception Amended	500 507	427 94	A MC 66086

RECEIVED  
 B.L.M. AZ STATE OFFICE  
 2007 AUG 14 A 11:47  
 PHOENIX, ARIZONA



8

EXHIBIT "A"

(pages 3 & 4)

The following mining claims are located in Secs. 27, 28, 32, 33 & 34, T.2 S., R.12 E., and Secs. 3 & 4, T.3 S., R12 E., Gila & Salt River Meridian, County of Pinal, State of Arizona:

<u>Lode Claim Name</u>	<u>Book</u>	<u>Recorded</u> <u>Page</u>	<u>B.L.M. Serial #</u>
Hal #1	1382	220-221	A MC 259557 L
Hal #2	1382	222-223	A MC 259558
Hal #3	1382	224-225	A MC 259559
Hal #4	1382	226-227	A MC 259560
Hal #5	1382	228-229	A MC 259561
Hal #6	1382	230-231	A MC 259562
Hal #7	1382	232-233	A MC 259563
Hal #8	1382	234-235	A MC 259564
Hal #9	1382	236-237	A MC 259565
Hal #10	1382	238-239	A MC 259566
Hal #11	1382	240-241	A MC 259567
Hal #12	1382	242-243	A MC 259568
Hal #13	1382	244-245	A MC 259569
Hal #14	1382	246-247	A MC 259570
Hal #15	1382	248-249	A MC 259571
Hal #16	1382	250-251	A MC 259572
Hal #17	1382	252-253	A MC 259573
Hal #18	1382	254-255	A MC 259574
Hal #19	1382	256-257	A MC 259575
Hal #20	1382	258-259	A MC 259576
Hal #21	1382	260-261	A MC 259577
Hal #22	1382	262-263	A MC 259578
Hal #23	1382	264-265	A MC 259579
Hal #24	1382	266-267	A MC 259580
Hal #25	1382	268-269	A MC 259581

PHOENIX, ARIZONA

2007 AUG 14 A 11:47

RECEIVED  
B.L.M. AZ STATE OFFICE

25

Hal #26	1382	270-271	A MC 259582
Hal #27	1382	272-273	A MC 259583
Hal #28	1832	274-275	A MC 259584
Hal #29	1382	276-277	A MC 259585
Hal #30	1382	278-279	A MC 259586
Hal #31	1382	280-281	A MC 259587
Hal #32	1382	282-283	A MC 259588
Hal #33	1382	284-285	A MC 259589
Hal #34	1382	286-287	A MC 259590
Hal #35	1382	288-289	A MC 259591
Hal #36	1382	290-291	A MC 259592
Tekoa #9	1382	410-411	A MC 259652
Tekoa #10	1382	412-413	A MC 259653
Tekoa #11	1382	414-415	A MC 259654
Tekoa #12	1382	416-417	A MC 259655
Tekoa #13	1382	418-419	A MC 259656



11



RECEIVED  
 B.L.M. AZ STATE OFFICE  
 2007 AUG 14 A 11:47  
 PHOENIX, ARIZONA

14

EXHIBIT "A"

(page 5)

The following mining claims are located in Sec. 16, 17 & 20, T.2 S., R.12 E., Gila & Salt River Meridian, County of Pinal, State of Arizona:

<u>Lode Claim Name</u>	<u>Recorded</u>		<u>B.L.M. Serial #</u>
	<u>Book</u>	<u>Page</u>	
Magic #1	1382	292-293	A MC 259593
Magic #2	1382	294-295	A MC 259594
Magic #3	1382	296-297	A MC 259595
Magic #4	1382	298-299	A MC 259596
Magic #5	1382	300-301	A MC 259597
Magic #6	1382	302-303	A MC 259598
Magic #7	1382	304-305	A MC 259599
Magic #8	1382	306-307	A MC 259600
Magic #9	1382	308-309	A MC 259601
Magic #10	1382	310-311	A MC 259602
Magic #11	1382	312-313	A MC 259603
Magic #12	1382	314-315	A MC 259604
Magic #13	1382	316-317	A MC 259605
Magic #14	1382	318-319	A MC 259606
Magic #15	1382	320-321	A MC 259607
Magic #23	1382	336-337	A MC 259615
Magic #24	1382	338-339	A MC 259616
Magic #25	1382	340-341	A MC 259617
Magic #26	1382	342-343	A MC 259618
Magic #27	1556	710-711	A MC 289765



RECEIVED  
 B.L.M. AZ STATE OFFICE  
 2007 AUG 14 A 11:47  
 PHOENIX, ARIZONA

*L289764*





EXHIBIT "A"

(page 6)

The following mining claims are located in Sec. 12, T.2 S., R.11 E. and Secs. 7 & 8, T.2 S., R.12 E., Gila & Salt River Meridian, County of Pinal, State of Arizona:

<u>Lode Claim Name</u>	<u>Book</u>	<u>Recorded</u> <u>Page</u>	<u>B.L.M. Serial #</u>
Seattle #1	1382	344-345	A MC 259619
Seattle #2	1382	346-347	A MC 259620
Seattle #3	1382	348-349	A MC 259621
Seattle #4	1382	350-351	A MC 259622
Seattle #5	1382	352-353	A MC 259623
Seattle #6	1382	354-355	A MC 259624
Seattle #7	1382	356-357	A MC 259625
Seattle #8	1382	358-359	A MC 259626
Seattle #9	1382	360-361	A MC 259627
Seattle #10	1382	362-363	A MC 259628
Seattle #11	1382	364-365	A MC 259629
Seattle #12	1382	366-367	A MC 259630
Seattle #13	1382	368-369	A MC 259631
Seattle #14	1382	370-371	A MC 259632
Seattle #15	1382	372-373	A MC 259633
Seattle #16	1382	374-375	A MC 259634
Seattle #17	1382	376-377	A MC 259635
Seattle #18	1382	378-379	A MC 259636
Seattle #19	1382	380-381	A MC 259637
Seattle #20	1382	382-383	A MC 259638
Seattle #21	1382	384-385	A MC 259639
Seattle #22	1382	386-387	A MC 259640
Seattle #23	1382	388-389	A MC 259641
Seattle #24	1382	390-391	A MC 259642
Seattle #25	1382	392-393	A MC 259643



RECEIVED  
 B.L.M. AZ STATE OFFICE  
 2007 AUG 14 A 11:47  
 PHOENIX, ARIZONA

26

EXHIBIT "A"

(page 7)

The following mining claims are located in Secs. 8, 17 and 18, T.2 S., R.12 E., Gila & Salt River Meridian, County of Pinal, State of Arizona:

<u>Lode Claim Name</u>	<u>Recorded</u>		<u>B.L.M. Serial #</u>
	<u>Book</u>	<u>Page</u>	
Sil-Flo No. 1	1420	465-466	A MC 265778 L
Sil-Flo No. 2	1420	467-468	A MC 265779
Sil-Flo No. 3	1420	469-470	A MC 265780
Sil-Flo No. 4	1420	471-472	A MC 265781
Sil-Flo No. 5	1420	473-474	A MC 265782
Sil-Flo No. 6	1420	475-476	A MC 265783
Sil-Flo No. 7	1420	477-478	A MC 265784
Sil-Flo No. 8	1420	479-480	A MC 265785
Sil-Flo No. 9	1420	481-482	A MC 265786
Sil-Flo No. 10	1420	483-484	A MC 265787
Sil-Flo No. 11	1420	485-486	A MC 265788
Sil-Flo No. 12	1420	487-488	A MC 265789
Sil-Flo No. 13	1420	489-490	A MC 265790
Sil-Flo No. 14	1420	491-492	A MC 265791
Sil-Flo No. 15	1420	493-494	A MC 265792
Sil-Flo No. 16	1420	495-496	A MC 265793
Sil-Flo No. 17	1420	497-498	A MC 265794
Sil-Flo No. 18	1420	499-500	A MC 265795

PHOENIX, ARIZONA

2001 AUG 14 A 11:47

RECEIVED  
B.L.M. AZ STATE OFFICE

EXHIBIT "A"

(page 8)

The following mining claims are located in Secs. 15, 16, 21 and 22, T.2 S., R.12 E., Gila & Salt River Meridian, County of Pinal, State of Arizona:

<u>Lode Claim Name</u>	<u>Recorded</u>		<u>B.L.M. Serial #</u>
	<u>Book</u>	<u>Page</u>	
Sil-Flo No. 19	1420	501-502	A MC 265796
Sil-Flo No. 20	1420	503-504	A MC 265797
Sil-Flo No. 21	1420	505-506	A MC 265798
Sil-Flo No. 22	1420	507-508	A MC 265799
Sil-Flo No. 23	1420	509-510	A MC 265800
Sil-Flo No. 24	1420	511-512	A MC 265801
Sil-Flo No. 25	1420	513-514	A MC 265802
Sil-Flo No. 26	1420	515-516	A MC 265803
Sil-Flo No. 27	1420	517-518	A MC 265804
Sil-Flo No. 28	1420	519-520	A MC 265805
Sil-Flo No. 29	1420	521-522	A MC 265806
Sil-Flo No. 30	1420	523-524	A MC 265807
Sil-Flo No. 31	1420	525-526	A MC 265808
Sil-Flo No. 32	1420	527-528	A MC 265809
Sil-Flo No. 33	1420	529-530	A MC 265810
Sil-Flo No. 34	1420	531-532	A MC 265811
Sil-Flo No. 35	1420	533-534	A MC 265812
Sil-Flo No. 36	1396	458-459	A MC 262396
Amended	1420	535-536	
Sil-Flo No. 37	1396	460-461	A MC 262397
Amended	1420	537-538	
Volcano No. 12R	1396	462-463	A MC 262398
Amended	1420	539-540	
(Amended name – Sil Flo No. 38)			
Sil-Flo No. 39	1420	541-542	A MC 265813

RECEIVED  
 B.L.M. AZ STATE OFFICE  
 2001 AUG 14 A 11:48  
 PINAL ARIZONA

(21)



STATE OF ARIZONA )  
 )  
COUNTY OF PINAL )

SS.

\*\*\*\*\*

AFFIDAVIT OF RENTAL FEE PAYMENT  
For the period  
September 1, 2007 to August 31, 2008

STATE OF ARIZONA )  
 )  
COUNTY OF MARICOPA )

SS.

Joseph Lévy, being duly sworn, deposes and says that he is a citizen of the United States and more than twenty-one years of age, and resides at 1606 Walnut Street, La Grande, Oregon 97850, in Union County, State of Oregon, and is personally acquainted with the hereinafter described mining claims situated in the Pioneer Mining District, Pinal County, Arizona, the location notices of which are recorded in the office of the County Recorder of said county as described below:

See Exhibit "A" attached

That the owner of said claims (10 lode mining claims) is Lewis and Thomas Williams, and that the enclosed "rental fees" of \$125.00 per claim for a total of \$1,250.00 (One Thousand Two Hundred Fifty dollars) were paid by Harborlite Corporation, P.O. Box 960, Superior, AZ 85273, for the purpose of complying with the laws of the United States pertaining to assessment of annual work, and that said claims are being held for the valuable mineral contained therein. This "rental fee" is required in accordance with the Act of October 5, 1992 (Public Law 102-381, 106 Stat. 1374, 1378-79) and is in lieu of the requirements for performing assessment work under 30 U.S.C. 28-28e and for filing an annual Affidavit of Labor with the proper office of the Bureau of Land Management as outlined under Section 314(a) and (c) of FLPMA and §3833.2.

These "rental fees" are being submitted to cover mining claims comprising a contiguous group.

DATED this 27 day of July, A.D., 2007

*Joseph Lévy*  
Joseph Lévy

PHOENIX, ARIZONA  
2007 AUG 14 A 11:48  
RECEIVED  
R.L.M. AZ STATE OFFICE

Subscribed and sworn before me this 27<sup>th</sup> day of July, A.D., 2007

*Jonna S True*  
Notary Public




EXHIBIT "A"

<u>Lode Claim Name</u>	<u>Loc. Date</u>	<u>Book</u>	<u>Pinal County</u>		<u>B.L.M. Data</u>		<u>Locator</u>
			<u>Page(s)</u>	<u>Filing Date</u>	<u>Serial No.</u>	<u>Date</u>	
Bobbie Jo Perlite No. 1 Amended	10/6/85 1/11/90	1314 1651	459-60 501-02	10/7/85 1/15/90	A MC 245404 L	11/4/85 2/8/90	Thomas Williams
Bobbie Jo Perlite No. 2 Amended	10/6/85 1/11/90	1314 1651	457-58 503-04	10/7/85 1/15/90	A MC 245405	11/4/85 2/8/90	Thomas Williams
Bobbie Jo Perlite No. 3	10/6/85	1314	455-56	10/7/85	A MC 245406	11/4/85	Thomas Williams
Bobbie Jo Perlite No. 4	10/12/85	1315	788-89	10/15/85	A MC 245407	11/4/85	Thomas Williams ✓
Bobbie Jo Perlite No. 5	10/12/85	1315	790-91	10/15/85	A MC 245408	11/4/85	Thomas Williams
Bobbie Jo Perlite No. 6	10/12/85	1315	792-93	10/15/85	A MC 245409	11/4/85	Thomas Williams
Bobbie Jo Perlite No. 7	10/12/85	1315	796-97	10/15/85	A MC 245410	11/4/85	Thomas Williams
Bobbie Jo Perlite No. 8	10/12/85	1315	794-95	10/15/85	A MC 245411	11/4/85	Thomas Williams
B J No. 9	2/10/90	1657	523-24	2/20/90	A MC 301847 L	3/2/90	Lewis Williams
B J No. 10	4/8/92	1817	118-19	4/9/92	A MC 321062 L	4/30/92	Lewis Williams ✓

RECEIVED  
B.L.M. AZ STATE OFFICE  
2001 AUG 14 A 11:48  
PHOENIX, ARIZONA

(10)



STATE OF ARIZONA )  
 )  
COUNTY OF PINAL ) SS.

\*\*\*\*\*

AFFIDAVIT OF RENTAL FEE PAYMENT  
For the period  
September 1, 2007 to August 31, 2008

RECEIVED  
B.L.M. AZ STATE OFFICE  
2007 AUG 14 A 11:48  
PHOENIX, ARIZONA

STATE OF ARIZONA )  
 )  
COUNTY OF MARICOPA ) SS.

Joseph Lévy, being duly sworn, deposes and says that he is a citizen of the United States and more than twenty-one years of age, and resides at 1606 Walnut Street, La Grande, Oregon 97850, in Union County, State of Oregon, and is personally acquainted with the hereinafter described mining claims situated in the Pioneer Mining District, Pinal County, Arizona, the location notices of which are recorded in the office of the County Recorder of said county as described below:

See Exhibit "A" attached

That the owner of said claims (2 lode mining claims and 1 millsite) is Harborlite Corporation, and that the enclosed "rental fees" of \$125.00 per claim for a total of \$375.00 (Three Hundred Seventy Five dollars) were paid by Harborlite Corporation, P.O. Box 960, Superior, AZ 85273, for the purpose of complying with the laws of the United States pertaining to assessment of annual work, and that said lode claims are being held for the valuable mineral contained therein and the millsite for the purpose of enhancing a fines containment area in conjunction with the mining operation. This "rental fee" is required in accordance with the Act of October 5, 1992 (Public Law 102-381, 106 Stat. 1374, 1378-79) and is in lieu of the requirements for performing assessment work under 30 U.S.C. 28-28e and for filing an annual Affidavit of Labor with the proper office of the Bureau of Land Management as outlined under Section 314(a) and (c) of FLPMA and §3833.2.

DATED this 27 day of July, A.D., 2007

*Joseph Lévy*  
Joseph Lévy

Subscribed and sworn before me this 27<sup>th</sup> day of July, A.D., 2007

*Jonna S. True*  
Notary Public



EXHIBIT "A"

The following mining claims are located in Secs. 4, 8 & 9, T.2 S., R.12 E., G. & S.R.M., Pioneer Mining District, Pinal County, State of Arizona, the Location Notices are recorded in the office of the County Recorder of said county as described below:

<u>Claim Name</u>	<u>Docket</u>	<u>Page(s)</u>	<u>B.L.M. Serial #</u>
FORGOTTEN WEDGE lode	374	545	✓ A MC 66077
MARY T. FRACTION lode	1668	450-451	LA MC 303417 ✓
HARBORLITE MILLSITE NO. 3A Amended	1781 1797	639-640 124-125	LA MC 317479

RECEIVED  
B.L.M. AZ STATE OFFICE  
2007 AUG 14 A 11:48  
PHOENIX, ARIZONA

(3)

STATE OF ARIZONA )  
 )  
COUNTY OF PINAL ) SS.

AFFIDAVIT OF RENTAL FEE PAYMENT  
For the period  
September 1, 2007 to August 31, 2008

STATE OF ARIZONA )  
 )  
COUNTY OF MARICOPA ) SS.

RECEIVED  
B.L.M. AZ STATE OFFICE  
2007 AUG 14 A 11:08  
PHOENIX, ARIZONA

Joseph Lévy, being duly sworn, deposes and says that he is a citizen of the United States and more than twenty-one years of age, and resides at 1606 Walnut Street, La Grande, Oregon 97850, in Union County, State of Oregon, and is personally acquainted with the hereinafter described mining claims situated in the Pioneer Mining District, Pinal County, Arizona, the location notices of which are recorded in the office of the County Recorder of said county as described below:

See Exhibit "A" attached

That the owner of said claims (10 "Guzman" placer mining claims) is Harborlite Corporation, P.O. Box 960, Superior, AZ 85273, and that the enclosed "rental fees" of \$125.00 per claim for a total of \$1,250.00 (One Thousand Two Hundred Fifty dollars) were paid by Harborlite Corporation, for the purpose of complying with the laws of the United States pertaining to assessment of annual work, and that said claims are being held for the valuable mineral contained therein. This "rental fee" is required in accordance with the Act of October 5, 1992 (Public Law 102-381, 106 Stat. 1374, 1378-79) and is in lieu of the requirements for performing assessment work under 30 U.S.C. 28-28e and for filing an annual Affidavit of Labor with the proper office of the Bureau of Land Management as outlined under Section 314(a) and (c) of FLPMA and §3833.2.

These "rental fees" are being submitted to cover mining claims comprising a contiguous group.

DATED this 27 day of July, A.D., 2007

*Joseph Lévy*  
Joseph Lévy

Subscribed and sworn before me this 27th day of July, A.D., 2007

*Jonna S. True*  
Notary Public






EXHIBIT "A"

The following mining claims are located in Sections 8 & 16, T.2 S., R.12 E., Gila & Salt River Meridian, County of Pinal, State of Arizona and are duly recorded as indicated below, at the office of the County Recorder, Pinal County, Arizona:

<u>Placer Claim Name</u>	<u>Legal Description</u> <u>Section 8, T2S R12E</u>	<u>Date</u> <u>Located</u>	<u>Pinal County</u>		<u>BLM</u> <u>AMC#</u>
			<u>Book</u>	<u>Page</u>	
Black Eye	W $\frac{1}{2}$ SE $\frac{1}{4}$ SE $\frac{1}{4}$ NW $\frac{1}{4}$ , SW $\frac{1}{4}$ SE $\frac{1}{4}$ NW $\frac{1}{4}$ , W $\frac{1}{2}$ NW $\frac{1}{4}$ SE $\frac{1}{4}$ NW $\frac{1}{4}$	6/26/65	423	121	90407
Blueberry	NE $\frac{1}{4}$ SE $\frac{1}{4}$ NW $\frac{1}{4}$ , E $\frac{1}{2}$ NW $\frac{1}{4}$ SE $\frac{1}{4}$ NW $\frac{1}{4}$ E $\frac{1}{2}$ SW $\frac{1}{4}$ NE $\frac{1}{4}$ NW $\frac{1}{4}$	6/26/65	423	116	90406
Dewdrop	N $\frac{1}{2}$ SW $\frac{1}{4}$ NE $\frac{1}{4}$	6/26/65	423	114	90411
Divide	SE $\frac{1}{4}$ SE $\frac{1}{4}$ NW $\frac{1}{4}$ SE $\frac{1}{4}$ , NE $\frac{1}{4}$ NE $\frac{1}{4}$ SW $\frac{1}{4}$ SE $\frac{1}{4}$ , N $\frac{1}{2}$ NW $\frac{1}{4}$ SE $\frac{1}{4}$ SE $\frac{1}{4}$ , NW $\frac{1}{4}$ NE $\frac{1}{4}$ SE $\frac{1}{4}$ SE $\frac{1}{4}$ , S $\frac{1}{2}$ SW $\frac{1}{4}$ NE $\frac{1}{4}$ SE $\frac{1}{4}$ , SW $\frac{1}{4}$ SE $\frac{1}{4}$ NE $\frac{1}{4}$ SE $\frac{1}{4}$	6/26/65	423	122	90414
Havalina	W $\frac{1}{2}$ NE $\frac{1}{4}$ NW $\frac{1}{4}$ SE $\frac{1}{4}$ , SE $\frac{1}{4}$ NW $\frac{1}{4}$ NW $\frac{1}{4}$ SE $\frac{1}{4}$ , N $\frac{1}{2}$ SE $\frac{1}{4}$ NW $\frac{1}{4}$ SE $\frac{1}{4}$ , SE $\frac{1}{4}$ NE $\frac{1}{4}$ NW $\frac{1}{4}$ SE $\frac{1}{4}$ , SW $\frac{1}{4}$ NW $\frac{1}{4}$ NE $\frac{1}{4}$ SE $\frac{1}{4}$ , NW $\frac{1}{4}$ SW $\frac{1}{4}$ NE $\frac{1}{4}$ SE $\frac{1}{4}$	6/26/65	423	117	90408
Havalina No. 1	N $\frac{1}{2}$ NW $\frac{1}{4}$ NW $\frac{1}{4}$ SE $\frac{1}{4}$ , NE $\frac{1}{4}$ NE $\frac{1}{4}$ SW $\frac{1}{4}$ , E $\frac{1}{2}$ NW $\frac{1}{4}$ NE $\frac{1}{4}$ SW $\frac{1}{4}$	6/26/65	423	118	90409
Havalina No. 2	E $\frac{1}{2}$ SE $\frac{1}{4}$ SE $\frac{1}{4}$ NW $\frac{1}{4}$ , SW $\frac{1}{4}$ SW $\frac{1}{4}$ NE $\frac{1}{4}$ , W $\frac{1}{2}$ SE $\frac{1}{4}$ SW $\frac{1}{4}$ NE $\frac{1}{4}$	6/26/65	423	120	90410
I-DO-IT	E $\frac{1}{2}$ SE $\frac{1}{4}$ SW $\frac{1}{4}$ NE $\frac{1}{4}$ , NW $\frac{1}{4}$ SE $\frac{1}{4}$ NE $\frac{1}{4}$ , W $\frac{1}{2}$ SW $\frac{1}{4}$ SE $\frac{1}{4}$ NE $\frac{1}{4}$	6/26/65	423	119	90412
Look-Out-Wedge	NE $\frac{1}{4}$ NE $\frac{1}{4}$ NW $\frac{1}{4}$ SE $\frac{1}{4}$ , N $\frac{1}{2}$ NW $\frac{1}{4}$ NE $\frac{1}{4}$ SE $\frac{1}{4}$ , SE $\frac{1}{4}$ NW $\frac{1}{4}$ NE $\frac{1}{4}$ SE $\frac{1}{4}$ , W $\frac{1}{2}$ NE $\frac{1}{4}$ NE $\frac{1}{4}$ SE $\frac{1}{4}$ , NE $\frac{1}{4}$ SW $\frac{1}{4}$ NE $\frac{1}{4}$ SE $\frac{1}{4}$ , NW $\frac{1}{4}$ SE $\frac{1}{4}$ NE $\frac{1}{4}$ SE $\frac{1}{4}$	6/26/65	423	123	90413
<u>Section 16, T2S R12E</u>					
Self Protection	SW $\frac{1}{4}$ NE $\frac{1}{4}$ SW $\frac{1}{4}$ NW $\frac{1}{4}$ , W $\frac{1}{2}$ SE $\frac{1}{4}$ SW $\frac{1}{4}$ NW $\frac{1}{4}$ , NW $\frac{1}{4}$ NE $\frac{1}{4}$ NW $\frac{1}{4}$ SW $\frac{1}{4}$ , W $\frac{1}{2}$ E $\frac{1}{2}$ NE $\frac{1}{4}$ SW $\frac{1}{4}$ NW $\frac{1}{4}$ , E $\frac{1}{2}$ NW $\frac{1}{4}$ NE $\frac{1}{4}$ SW $\frac{1}{4}$ NW $\frac{1}{4}$ , E $\frac{1}{2}$ SE $\frac{1}{4}$ NW $\frac{1}{4}$ SW $\frac{1}{4}$ NW $\frac{1}{4}$ , E $\frac{1}{2}$ E $\frac{1}{2}$ SW $\frac{1}{4}$ SW $\frac{1}{4}$ NW $\frac{1}{4}$ , W $\frac{1}{2}$ NE $\frac{1}{4}$ SE $\frac{1}{4}$ SW $\frac{1}{4}$ NW $\frac{1}{4}$ , E $\frac{1}{2}$ NE $\frac{1}{4}$ NW $\frac{1}{4}$ NW $\frac{1}{4}$ SW $\frac{1}{4}$	1/22/51	42	362	89203

L90404

L89202

RECEIVED  
B.L.M. AZ STATE OFFICE  
2007 AUG 14 A 11:48  
PHOENIX, ARIZONA

10

**United States Department of the Interior**  
**Bureau of Land Management**  
 BUSINESS & SUPPORT SVCS DIV  
 ONE N CENTRAL AVE SUITE 800  
 PHOENIX, AZ 85004 -4427  
 Phone: (602) 417-9200

Receipt

No:

1542377

<b>Transaction #:</b> 1593729	
<b>Date of Transaction:</b> 08/13/2007	
<b>CUSTOMER:</b>	WORLD MINERALS INC PO BOX 287 LAGRANDE,OR 97850

LINE #	QTY	DESCRIPTION	REMARKS	UNIT PRICE	TOTAL
1	1.00	LOCATABLE MINERALS / MINING CLAIMS-NOT NEW-UNADJUD,ONE AUTH NO. ONLY / MINING CLAIM MONEY RECEIVED (455) CASES: AMC66079/\$20000.00	MAINT 2008 (160)	- n/a -	20000.00
<b>TOTAL:</b>					<b>\$20,000.00</b>

PAYMENT INFORMATION			
1	AMOUNT:	\$20,000.00	POSTMARKED: 8/7/07 0:00
	TYPE:	CHECK	RECEIVED: 08/10/2007
	CHECK NO:	6300630	
	NAME:	HARBORLITE 130 CASTILIAN DRIVE SANTA BARBARA CA 93117	

REMARKS

This receipt was generated by the automated BLM Collections and Billing System and is a paper representation of a portion of the official electronic record contained therein.



**United States Department of the Interior**

**Bureau of Land Management**

BUSINESS & SUPPORT SVCS DIV

ONE N CENTRAL AVE

PHOENIX, AZ 85004 -2203

Phone: (602) 417-9200

Receipt

No:

1326122

<b>Transaction #:</b> 1371073	
<b>Date of Transaction:</b> 08/02/2006	
<b>CUSTOMER:</b>	HARBORLITE PERLITE INC/WORLD MINERALS INC BOX 287 1501 6TH ST LA GRANDE, OR 97850

LINE #	QTY	DESCRIPTION	REMARKS	UNIT PRICE	TOTAL
1	1.00	LOCATABLE MINERALS / MINING CLAIMS-NOT NEW-UNADJUD, ONE AUTH NO. ONLY / MINING CLAIM MONEY RECEIVED (455) <b>CASES:</b> AMC66079/\$20000.00	MAINT 2007/160	- n/a -	20000.00
<b>TOTAL:</b>					<b>\$20,000.00</b>

PAYMENT INFORMATION			
1	<b>AMOUNT:</b>	\$20,000.00	<b>POSTMARKED:</b> N/A
	<b>TYPE:</b>	CHECK	<b>RECEIVED:</b> 08/02/2006
	<b>CHECK NO:</b>	2802653	
	<b>NAME:</b>	HARBORLITE PERLITE INC/WORLD MINERALS INC BOX 287 1501 6TH ST LA GRANDE OR 97850	

REMARKS

This receipt was generated by the automated BLM Collections and Billing System and is a paper representation of a portion of the official electronic record contained therein.

AMC 319070

AMC 245404

AMC 301847

AMC 321062

AMC 262396

AMC 265778

AMC 66076

AMC 259557

AMC 289764

AMC 94569

AMC 303417

AMC 317479

AMC 90404

AMC 89202

ENTERED IN COMPUTER

RE 8/8/06





# WORLD MINERALS

World Minerals Inc.  
Post Office Box 287  
1501 6th Street  
LaGrande, OR 97850  
Tel: 541-963-3987  
Fax: 541-963-3995

July 24, 2006

U.S. Department of the Interior  
Bureau of Land Management  
Attn: Public Room  
222 N. Central Avenue  
Phoenix, AZ 85004

Gentlemen:

Enclosed are four (4) "Affidavit of Rental Fee Payment" for the period September 1, 2006 to August 31, 2007 with Exhibits "A" attached. These Affidavits pertain to the claims of Harborlite Corporation as follows:

Harborlite – 2 lodes, 1 mill site  
Bobbie Jo – 10 lodes  
Guzman – 10 placers  
Nord - 135 lodes, 2 mill sites

We are enclosing our check in the amount of \$20,000.00 representing the fee for filing based on \$125.00 per claim rental fees for these 160 claims. Please acknowledge receipt of these rental fees.

Sincerely,  
WORLD MINERALS INC.

Joseph Lévy  
Chief Geologist

JL/jst

Enclosures  
Cc: J. Carraher

RECEIVED  
B.L.M. AZ STATE OFFICE  
2006 AUG - 2 A 10: 18  
PHOENIX, ARIZONA

STATE OF ARIZONA )  
 )  
COUNTY OF PINAL ) SS.

AFFIDAVIT OF RENTAL FEE PAYMENT  
For the period  
September 1, 2006 to August 31, 2007

RECEIVED  
B.L.M. AZ STATE OFFICE  
2006 AUG - 2 A 10: 18  
PHOENIX, ARIZONA

STATE OF ARIZONA )  
 )  
COUNTY OF MARICOPA ) SS.

Joseph Lévy, being duly sworn, deposes and says that he is a citizen of the United States and more than twenty-one years of age, and resides at 1606 Walnut Street, La Grande, Oregon 97850, in Union County, State of Oregon, and is personally acquainted with the hereinafter described millsite claims situated in the Pioneer Mining District, Pinal County, Arizona, the location notices of which are recorded in the office of the County Recorder of said county as described below:


See Exhibit "A" (8 pages) attached

That the owner of said claims (2 mill sites and 135 lodes formerly known as the Nord claims) is Harborlite Corporation, and that the enclosed "rental fees" of \$125.00 per claim for a total of \$17,125.00 (Seventeen Thousand, One Hundred Twenty Five dollars) were paid by Harborlite Corporation, P.O. Box 960, Superior, AZ 85273, for the purpose of complying with the laws of the United States pertaining to assessment of annual work, and that said claims are being held for the purpose of mining (on lode claims) and milling (on mill sites) perlite ore which is mined on our lode claims. This "rental fee" is required in accordance with the Act of October 5, 1992 (Public Law 102-381, 106 Stat. 1374, 1378-79) and is in lieu of the requirements for performing assessment work under 30 U.S.C. 28-28e and for filing an annual Affidavit of Labor with the proper office of the Bureau of Land Management as outlined under Section 314(a) and (c) of FLPMA and §3833.2.

DATED this 13 day of July, A.D., 2006

  
Joseph Lévy

Subscribed and sworn before me this 13<sup>th</sup> day of July, A.D., 2006



  
Notary Public

EXHIBIT "A"

(page 1)

The following mining claims are located in Pinal County, State of Arizona, the location notices of which are recorded in the office of the County Recorder of said County as described below:

<u>Claim Name</u>	<u>Book/Docket</u>	<u>Page(s)</u>	<u>B.L.M. Serial #</u>
ROSEMARIE No. 6 Exception lode (situate in Sec.8)	507	87	A MC 66079 ✓
Candy Rock Fraction lode (situate in Sec. 16)	1556	712-713	A MC 289764 ✓
Lucero millsite (situate in Sec. 4)	1786	558-559	A MC 319070
Cynthia & John millsite (situate in Sec. 4)	993	426-427	A MC 94571

All claims are located in T.2 S., R.12 E., G. & S.R.M.

PHOENIX, ARIZONA

2006 AUG -2 A 10: 18

RECEIVED  
B.L.M. AZ STATE OFFICE

ENTERED IN REGISTER  
RE 8/8/06

EXHIBIT "A"

(page 2)

The following lode mining claims are located in Secs. 8 & 9, T.2 S., R.12 E., Gila & Salt River Meridian, County of Pinal, State of Arizona:

<u>Lode Claim Name</u>	<u>Recorded</u>		<u>B.L.M. Serial #</u>
	<u>Book</u>	<u>Page</u>	
ROSEMARIE No. 1 Exception Amended	500 507	414 86	A MC 66078
ROSEMARIE No. 7 Exception Amended	500 507	420 88	A MC 66080
ROSEMARIE No. 8 Exception Amended Amended	500 507 Doc. 1082-045	421 89	A MC 66081
ROSEMARIE No. 9 Exception Amended	500 507	422 90	A MC 66082
ROSEMARIE No. 10 Exception Amended	500 507	423 91	A MC 66083
ROSEMARIE No. 12 Exception Amended Amended	500 507 Doc. 1082-047	425 92	A MC 66084
ROSEMARIE No. 13 Exception Amended	500 507	426 93	A MC 66085
ROSEMARIE No. 14 Exception Amended	500 507	427 94	A MC 66086

RECEIVED  
 B.L.M. AZ STATE OFFICE  
 2006 AUG - 2 A 10: 18  
 PHOENIX, ARIZONA

ENTERED IN BOOKS  
 RE 8/8/06



EXHIBIT "A"

(pages 3 & 4)

The following mining claims are located in Secs. 27, 28, 32, 33 & 34, T.2 S., R.12 E., and Secs. 3 & 4, T.3 S., R12 E., Gila & Salt River Meridian, County of Pinal, State of Arizona:

<u>Lode Claim Name</u>	<u>Book</u>	<u>Recorded</u> <u>Page</u>	<u>B.L.M. Serial #</u>
Hal #1	1382	220-221	A MC 259557
Hal #2	1382	222-223	A MC 259558
Hal #3	1382	224-225	A MC 259559
Hal #4	1382	226-227	A MC 259560
Hal #5	1382	228-229	A MC 259561
Hal #6	1382	230-231	A MC 259562
Hal #7	1382	232-233	A MC 259563
Hal #8	1382	234-235	A MC 259564
Hal #9	1382	236-237	A MC 259565
Hal #10	1382	238-239	A MC 259566
Hal #11	1382	240-241	A MC 259567
Hal #12	1382	242-243	A MC 259568
Hal #13	1382	244-245	A MC 259569
Hal #14	1382	246-247	A MC 259570
Hal #15	1382	248-249	A MC 259571
Hal #16	1382	250-251	A MC 259572
Hal #17	1382	252-253	A MC 259573
Hal #18	1382	254-255	A MC 259574
Hal #19	1382	256-257	A MC 259575
Hal #20	1382	258-259	A MC 259576
Hal #21	1382	260-261	A MC 259577
Hal #22	1382	262-263	A MC 259578
Hal #23	1382	264-265	A MC 259579
Hal #24	1382	266-267	A MC 259580
Hal #25	1382	268-269	A MC 259581

RECEIVED  
 B.L.M. AZ STATE OFFICE  
 2006 AUG - 2 A 10: 18  
 PHOENIX, ARIZONA

ENTERED IN COMPUTER  
 RE 8/8/06

25

Hal #26	1382	270-271	A MC 259582
Hal #27	1382	272-273	A MC 259583
Hal #28	1832	274-275	A MC 259584
Hal #29	1382	276-277	A MC 259585
Hal #30	1382	278-279	A MC 259586
Hal #31	1382	280-281	A MC 259587
Hal #32	1382	282-283	A MC 259588
Hal #33	1382	284-285	A MC 259589
Hal #34	1382	286-287	A MC 259590
Hal #35	1382	288-289	A MC 259591
Hal #36	1382	290-291	A MC 259592
Tekoa #9	1382	410-411	A MC 259652
Tekoa #10	1382	412-413	A MC 259653
Tekoa #11	1382	414-415	A MC 259654
Tekoa #12	1382	416-417	A MC 259655
Tekoa #13	1382	418-419	A MC 259656

PHOENIX, ARIZONA

2006 AUG -2 A 10: 18

RECEIVED  
B.L.M. AZ STATE OFFICE

RE 8/8/06

EXHIBIT "A"

(page 5)

The following mining claims are located in Sec. 16, 17 & 20, T.2 S., R.12 E., Gila & Salt River Meridian, County of Pinal, State of Arizona:

<u>Lode Claim Name</u>	<u>Book</u>	<u>Recorded Page</u>	<u>B.L.M. Serial #</u>
Magic #1	1382	292-293	A MC 259593
Magic #2	1382	294-295	A MC 259594
Magic #3	1382	296-297	A MC 259595
Magic #4	1382	298-299	A MC 259596
Magic #5	1382	300-301	A MC 259597
Magic #6	1382	302-303	A MC 259598
Magic #7	1382	304-305	A MC 259599
Magic #8	1382	306-307	A MC 259600
Magic #9	1382	308-309	A MC 259601
Magic #10	1382	310-311	A MC 259602
Magic #11	1382	312-313	A MC 259603
Magic #12	1382	314-315	A MC 259604
Magic #13	1382	316-317	A MC 259605
Magic #14	1382	318-319	A MC 259606
Magic #15	1382	320-321	A MC 259607
Magic #23	1382	336-337	A MC 259615
Magic #24	1382	338-339	A MC 259616
Magic #25	1382	340-341	A MC 259617
Magic #26	1382	342-343	A MC 259618
Magic #27	1556	710-711	A MC 289765

PHOENIX, ARIZONA

2006 AUG -2 A 10:18

RECEIVED  
B.L.M. AZ STATE OFFICE

RE 8/8/06

20

EXHIBIT "A"

(page 6)

The following mining claims are located in Sec. 12, T.2 S., R.11 E. and Secs. 7 & 8, T.2 S., R.12 E., Gila & Salt River Meridian, County of Pinal, State of Arizona:

<u>Lode Claim Name</u>	<u>Book</u>	<u>Recorded</u> <u>Page</u>	<u>B.L.M. Serial #</u>
Seattle #1	1382	344-345	A MC 259619
Seattle #2	1382	346-347	A MC 259620
Seattle #3	1382	348-349	A MC 259621
Seattle #4	1382	350-351	A MC 259622
Seattle #5	1382	352-353	A MC 259623
Seattle #6	1382	354-355	A MC 259624
Seattle #7	1382	356-357	A MC 259625
Seattle #8	1382	358-359	A MC 259626
Seattle #9	1382	360-361	A MC 259627
Seattle #10	1382	362-363	A MC 259628
Seattle #11	1382	364-365	A MC 259629
Seattle #12	1382	366-367	A MC 259630
Seattle #13	1382	368-369	A MC 259631
Seattle #14	1382	370-371	A MC 259632
Seattle #15	1382	372-373	A MC 259633
Seattle #16	1382	374-375	A MC 259634
Seattle #17	1382	376-377	A MC 259635
Seattle #18	1382	378-379	A MC 259636
Seattle #19	1382	380-381	A MC 259637
Seattle #20	1382	382-383	A MC 259638
Seattle #21	1382	384-385	A MC 259639
Seattle #22	1382	386-387	A MC 259640
Seattle #23	1382	388-389	A MC 259641
Seattle #24	1382	390-391	A MC 259642
Seattle #25	1382	392-393	A MC 259643

RECEIVED  
 B.L.M. AZ STATE OFFICE  
 2006 AUG - 2 A 10: 19  
 PHOENIX, ARIZONA

RE 8/8/06



EXHIBIT "A"

(page 7)

The following mining claims are located in Secs. 8, 17 and 18, T.2 S., R.12 E., Gila & Salt River Meridian, County of Pinal, State of Arizona:

<u>Lode Claim Name</u>	<u>Recorded</u>		<u>B.L.M. Serial #</u>
	<u>Book</u>	<u>Page</u>	
Sil-Flo No. 1	1420	465-466	A MC 265778
Sil-Flo No. 2	1420	467-468	A MC 265779
Sil-Flo No. 3	1420	469-470	A MC 265780
Sil-Flo No. 4	1420	471-472	A MC 265781
Sil-Flo No. 5	1420	473-474	A MC 265782
Sil-Flo No. 6	1420	475-476	A MC 265783
Sil-Flo No. 7	1420	477-478	A MC 265784
Sil-Flo No. 8	1420	479-480	A MC 265785
Sil-Flo No. 9	1420	481-482	A MC 265786
Sil-Flo No. 10	1420	483-484	A MC 265787
Sil-Flo No. 11	1420	485-486	A MC 265788
Sil-Flo No. 12	1420	487-488	A MC 265789
Sil-Flo No. 13	1420	489-490	A MC 265790
Sil-Flo No. 14	1420	491-492	A MC 265791
Sil-Flo No. 15	1420	493-494	A MC 265792
Sil-Flo No. 16	1420	495-496	A MC 265793
Sil-Flo No. 17	1420	497-498	A MC 265794
Sil-Flo No. 18	1420	499-500	A MC 265795

RECEIVED  
 B.L.M. AZ STATE OFFICE  
 2006 AUG -2 A 10:19  
 PHOENIX, ARIZONA

RE 8/8/06

EXHIBIT "A"

(page 8)

The following mining claims are located in Secs. 15, 16, 21 and 22, T.2 S., R.12 E., Gila & Salt River Meridian, County of Pinal, State of Arizona:

<u>Lode Claim Name</u>	<u>Recorded</u>		<u>B.L.M. Serial #</u>
	<u>Book</u>	<u>Page</u>	
Sil-Flo No. 19	1420	501-502	A MC 265796
Sil-Flo No. 20	1420	503-504	A MC 265797
Sil-Flo No. 21	1420	505-506	A MC 265798
Sil-Flo No. 22	1420	507-508	A MC 265799
Sil-Flo No. 23	1420	509-510	A MC 265800
Sil-Flo No. 24	1420	511-512	A MC 265801
Sil-Flo No. 25	1420	513-514	A MC 265802
Sil-Flo No. 26	1420	515-516	A MC 265803
Sil-Flo No. 27	1420	517-518	A MC 265804
Sil-Flo No. 28	1420	519-520	A MC 265805
Sil-Flo No. 29	1420	521-522	A MC 265806
Sil-Flo No. 30	1420	523-524	A MC 265807
Sil-Flo No. 31	1420	525-526	A MC 265808
Sil-Flo No. 32	1420	527-528	A MC 265809
Sil-Flo No. 33	1420	529-530	A MC 265810
Sil-Flo No. 34	1420	531-532	A MC 265811
Sil-Flo No. 35	1420	533-534	A MC 265812
Sil-Flo No. 36	1396	458-459	A MC 262396
Amended	1420	535-536	
Sil-Flo No. 37	1396	460-461	A MC 262397
Amended	1420	537-538	
Volcano No. 12R	1396	462-463	A MC 262398
Amended	1420	539-540	
(Amended name – Sil Flo No. 38)			
Sil-Flo No. 39	1420	541-542	A MC 265813

RECEIVED  
 B.L.M. AZ STATE OFFICE  
 2006 AUG - 2 A 10:19  
 PLENIX, ARIZONA

ENTIRE COPY  
8/8/06

STATE OF ARIZONA )  
 )  
COUNTY OF PINAL ) SS.

AFFIDAVIT OF RENTAL FEE PAYMENT  
For the period  
September 1, 2006 to August 31, 2007

RECEIVED  
B.L.M. AZ STATE OFFICE  
2006 AUG -2 A 10:19  
PHOENIX, ARIZONA

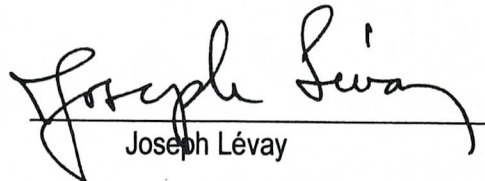
STATE OF ARIZONA )  
 )  
COUNTY OF MARICOPA ) SS.

Joseph Lévy, being duly sworn, deposes and says that he is a citizen of the United States and more than twenty-one years of age, and resides at 1606 Walnut Street, La Grande, Oregon 97850, in Union County, State of Oregon, and is personally acquainted with the hereinafter described mining claims situated in the Pioneer Mining District, Pinal County, Arizona, the location notices of which are recorded in the office of the County Recorder of said county as described below:

See Exhibit "A" attached

That the owner of said claims (2 lode mining claims and 1 millsite) is Harborlite Corporation, and that the enclosed "rental fees" of \$125.00 per claim for a total of \$375.00 (Three Hundred Seventy Five dollars) were paid by Harborlite Corporation, P.O. Box 960, Superior, AZ 85273, for the purpose of complying with the laws of the United States pertaining to assessment of annual work, and that said lode claims are being held for the valuable mineral contained therein and the millsite for the purpose of enhancing a fines containment area in conjunction with the mining operation. This "rental fee" is required in accordance with the Act of October 5, 1992 (Public Law 102-381, 106 Stat. 1374, 1378-79) and is in lieu of the requirements for performing assessment work under 30 U.S.C. 28-28e and for filing an annual Affidavit of Labor with the proper office of the Bureau of Land Management as outlined under Section 314(a) and (c) of FLPMA and §3833.2.

DATED this 13 day of July, A.D., 2006

  
Joseph Lévy

Subscribed and sworn before me this 13<sup>th</sup> day of July, A.D., 2006

  
Notary Public




EXHIBIT "A"

The following mining claims are located in Secs. 4, 8 & 9, T.2 S., R.12 E., G. & S.R.M., Pioneer Mining District, Pinal County, State of Arizona, the Location Notices are recorded in the office of the County Recorder of said county as described below:

<u>Claim Name</u>	<u>Docket</u>	<u>Page(s)</u>	<u>B.L.M. Serial #</u>
FORGOTTEN WEDGE lode	374	545	A MC 66077
MARY T. FRACTION lode	1668	450-451	A MC 303417
HARBORLITE MILLSITE NO. 3A Amended	1781 1797	639-640 124-125	A MC 317479

RECEIVED  
B.L.M. AZ STATE OFFICE  
2006 AUG - 2 A 10: 19  
PHOENIX, ARIZONA

ENTERED IN OFFICE

RE 8/8/06



STATE OF ARIZONA )  
 )  
COUNTY OF PINAL ) SS.

\*\*\*\*\*

AFFIDAVIT OF RENTAL FEE PAYMENT  
For the period  
September 1, 2006 to August 31, 2007

RECEIVED  
B.L.M. AZ STATE OFFICE  
2006 AUG - 2 A 10: 19  
PHOENIX, ARIZONA

STATE OF ARIZONA )  
 )  
COUNTY OF MARICOPA ) SS.

Joseph Lévy, being duly sworn, deposes and says that he is a citizen of the United States and more than twenty-one years of age, and resides at 1606 Walnut Street, La Grande, Oregon 97850, in Union County, State of Oregon, and is personally acquainted with the hereinafter described mining claims situated in the Pioneer Mining District, Pinal County, Arizona, the location notices of which are recorded in the office of the County Recorder of said county as described below:

See Exhibit "A" attached

That the owner of said claims (10 "Guzman" placer mining claims) is Harborlite Corporation, P.O. Box 960, Superior, AZ 85273, and that the enclosed "rental fees" of \$125.00 per claim for a total of \$1,250.00 (One Thousand Two Hundred Fifty dollars) were paid by Harborlite Corporation, for the purpose of complying with the laws of the United States pertaining to assessment of annual work, and that said claims are being held for the valuable mineral contained therein. This "rental fee" is required in accordance with the Act of October 5, 1992 (Public Law 102-381, 106 Stat. 1374, 1378-79) and is in lieu of the requirements for performing assessment work under 30 U.S.C. 28-28e and for filing an annual Affidavit of Labor with the proper office of the Bureau of Land Management as outlined under Section 314(a) and (c) of FLPMA and §3833.2.

These "rental fees" are being submitted to cover mining claims comprising a contiguous group.

DATED this 13 day of July, A.D., 2006

*Joseph Lévy*  
Joseph Lévy

Subscribed and sworn before me this 13<sup>th</sup> day of July, A.D., 2006

*Jonna S. True*  
Notary Public




EXHIBIT "A"

The following mining claims are located in Sections 8 & 16, T.2 S., R.12 E., Gila & Salt River Meridian, County of Pinal, State of Arizona and are duly recorded as indicated below, at the office of the County Recorder, Pinal County, Arizona:

<u>Placer Claim Name</u>	<u>Legal Description</u> <u>Section 8, T2S R12E</u>	<u>Date</u> <u>Located</u>	<u>Pinal County</u>		<u>BLM</u> <u>AMC#</u>
			<u>Book</u>	<u>Page</u>	
Black Eye	W½ SE¼ SE¼ NW¼, SW¼ SE¼ NW¼, W½ NW¼ SE¼ NW¼	6/26/65	423	121	90407
Blueberry	NE¼ SE¼ NW¼, E½ NW¼ SE¼ NW¼ E½ SW¼ NE¼ NW¼	6/26/65	423	116	90406
Dewdrop	N½ SW¼ NE¼	6/26/65	423	114	90411
Divide	SE¼ SE¼ NW¼ SE¼, NE¼ NE¼ SW¼ SE¼, N½ NW¼ SE¼ SE¼, NW¼ NE¼ SE¼ SE¼, S½ SW¼ NE¼ SE¼, SW¼ SE¼ NE¼ SE¼	6/26/65	423	122	90414
Havalina	W½ NE¼ NW¼ SE¼, SE¼ NW¼ NW¼ SE¼, N½ SE¼ NW¼ SE¼, SE¼ NE¼ NW¼ SE¼, SW¼ NW¼ NE¼ SE¼, NW¼ SW¼ NE¼ SE¼	6/26/65	423	117	90408
Havalina No. 1	N½ NW¼ NW¼ SE¼, NE¼ NE¼ SW¼, E½ NW¼ NE¼ SW¼	6/26/65	423	118	90409
Havalina No. 2	E½ SE¼ SE¼ NW¼, SW¼ SW¼ NE¼, W½ SE¼ SW¼ NE¼	6/26/65	423	120	90410
I-DO-IT	E½ SE¼ SW¼ NE¼, NW¼ SE¼ NE¼, W½ SW¼ SE¼ NE¼	6/26/65	423	119	90412
Look-Out-Wedge	NE¼ NE¼ NW¼ SE¼, N½ NW¼ NE¼ SE¼, SE¼ NW¼ NE¼ SE¼, W½ NE¼ NE¼ SE¼, NE¼ SW¼ NE¼ SE¼, NW¼ SE¼ NE¼ SE¼	6/26/65	423	123	90413
<u>Section 16, T2S R12E</u>					
Self Protection	SW¼ NE¼ SW¼ NW¼, W¼ SE¼ SW¼ NW¼, NW¼ NE¼ NW¼ SW¼, W½ E½ NE¼ SW¼ NW¼, E½ NW¼ NE¼ SW¼ NW¼, E½ SE¼ NW¼ SW¼ NW¼, E½ E½ SW¼ SW¼ NW¼, W½ NE¼ SE¼ SW¼ NW¼, E½ NE¼ NW¼ NW¼ SW¼	1/22/51	42	362	89203

RECEIVED  
 B.L.M. AZ STATE OFFICE  
 2006 AUG - 2 A 10: 19  
 PHOENIX, ARIZONA

ENTERED  
 RE 8/8/06



STATE OF ARIZONA )  
 )  
COUNTY OF PINAL ) SS.

\*\*\*\*\*

AFFIDAVIT OF RENTAL FEE PAYMENT  
For the period  
September 1, 2006 to August 31, 2007

RECEIVED  
B.L.M. AZ STATE OFFICE  
2006 AUG - 2 A 10: 19  
PHOENIX, ARIZONA

STATE OF ARIZONA )  
 )  
COUNTY OF MARICOPA ) SS.

Joseph Lévy, being duly sworn, deposes and says that he is a citizen of the United States and more than twenty-one years of age, and resides at 1606 Walnut Street, La Grande, Oregon 97850, in Union County, State of Oregon, and is personally acquainted with the hereinafter described mining claims situated in the Pioneer Mining District, Pinal County, Arizona, the location notices of which are recorded in the office of the County Recorder of said county as described below:

See Exhibit "A" attached


That the owner of said claims (10 lode mining claims) is Lewis and Thomas Williams, and that the enclosed "rental fees" of \$125.00 per claim for a total of \$1,250.00 (One Thousand Two Hundred Fifty dollars) were paid by Harborlite Corporation, P.O. Box 960, Superior, AZ 85273, for the purpose of complying with the laws of the United States pertaining to assessment of annual work, and that said claims are being held for the valuable mineral contained therein. This "rental fee" is required in accordance with the Act of October 5, 1992 (Public Law 102-381, 106 Stat. 1374, 1378-79) and is in lieu of the requirements for performing assessment work under 30 U.S.C. 28-28e and for filing an annual Affidavit of Labor with the proper office of the Bureau of Land Management as outlined under Section 314(a) and (c) of FLPMA and §3833.2.

These "rental fees" are being submitted to cover mining claims comprising a contiguous group.

DATED this 13 day of July, A.D., 2006

*Joseph Lévy*  
Joseph Lévy

Subscribed and sworn before me this 13<sup>th</sup> day of July, A.D., 2006



*Jonna S. True*  
Notary Public

EXHIBIT "A"

<u>Lode Claim Name</u>	<u>Loc. Date</u>	<u>Book</u>	<u>Pinal County</u>		<u>B.L.M. Data</u>		<u>Locator</u>
			<u>Page(s)</u>	<u>Filing Date</u>	<u>Serial No.</u>	<u>Date</u>	
Bobbie Jo Perlite No. 1 Amended	10/6/85 1/11/90	1314 1651	459-60 501-02	10/7/85 1/15/90	A MC 245404	11/4/85 2/8/90	Thomas Williams
Bobbie Jo Perlite No. 2 Amended	10/6/85 1/11/90	1314 1651	457-58 503-04	10/7/85 1/15/90	A MC 245405	11/4/85 2/8/90	Thomas Williams
Bobbie Jo Perlite No. 3	10/6/85	1314	455-56	10/7/85	A MC 245406	11/4/85	Thomas Williams
Bobbie Jo Perlite No. 4	10/12/85	1315	788-89	10/15/85	A MC 245407	11/4/85	Thomas Williams
Bobbie Jo Perlite No. 5	10/12/85	1315	790-91	10/15/85	A MC 245408	11/4/85	Thomas Williams
Bobbie Jo Perlite No. 6	10/12/85	1315	792-93	10/15/85	A MC 245409	11/4/85	Thomas Williams
Bobbie Jo Perlite No. 7	10/12/85	1315	796-97	10/15/85	A MC 245410	11/4/85	Thomas Williams
Bobbie Jo Perlite No. 8	10/12/85	1315	794-95	10/15/85	A MC 245411	11/4/85	Thomas Williams
B J No. 9	2/10/90	1657	523-24	2/20/90	A MC 301847	3/2/90	Lewis Williams
B J No. 10	4/8/92	1817	118-19	4/9/92	A MC 321062	4/30/92	Lewis Williams

RECEIVED  
B.L.M. AZ STATE OFFICE  
2006 AUG - 2 A 10: 19  
PHOENIX, ARIZONA

RE 8/8/06

10





# WORLD MINERALS

World Minerals Inc.  
Post Office Box 287  
1501 6th Street  
LaGrande, OR 97850  
Tel: 541-963-3987  
Fax: 541-963-3995

July 26, 2005

AMC 259557  
AMC 265778  
AMC 262396

AMC 66076  
AMC 303417  
AMC 317479  
AMC 245404  
AMC 301847  
AMC 321062  
AMC 90404  
AMC 89202  
AMC 289764  
AMC 319070  
AMC 94571

*160 claims  
@ \$125  
\$20,000.00  
(70)*

U.S. Department of the Interior  
Bureau of Land Management  
Attn: Public Room  
222 N. Central Avenue  
Phoenix, AZ 85004

Gentlemen:

Enclosed are four (4) "Affidavit of Rental Fee Payment" for the period September 1, 2005 to August 31, 2006 with Exhibits "A" attached. These Affidavits pertain to the claims of Harborlite Corporation as follows:

Harborlite - 2 lodes, 1 mill site  
Bobbie Jo - 10 lodes  
Guzman - 10 placers  
Nord - 135 lodes, 2 mill sites

We are enclosing our check in the amount of \$20,000.00 representing the fee for filing based on \$125.00 per claim rental fees for these 160 claims. Please acknowledge receipt of these rental fees.

Sincerely,  
WORLD MINERALS INC.

Joseph Lévy  
Chief Geologist

JL/jst

Enclosures  
Cc: J. Carraher

RECEIVED  
B.L.M. AZ STATE OFFICE  
2005 AUG 18 A 9:27  
PHOENIX, ARIZONA

RE 9/20/05

STATE OF ARIZONA )  
 )  
COUNTY OF PINAL ) SS.

\*\*\*\*\*

AFFIDAVIT OF RENTAL FEE PAYMENT  
For the period  
September 1, 2005 to August 31, 2006

RECEIVED  
B.L.M. AZ STATE OFFICE  
2005 AUG 18 A 9: 27  
PHOENIX, ARIZONA

STATE OF ARIZONA )  
 )  
COUNTY OF MARICOPA ) SS.

Joseph Lévy, being duly sworn, deposes and says that he is a citizen of the United States and more than twenty-one years of age, and resides at 1606 Walnut Street, La Grande, Oregon 97850, in Union County, State of Oregon, and is personally acquainted with the hereinafter described mining claims situated in the Pioneer Mining District, Pinal County, Arizona, the location notices of which are recorded in the office of the County Recorder of said county as described below:

See Exhibit "A" attached

That the owner of said claims (2 lode mining claims and 1 millsite) is Harborlite Corporation, and that the enclosed "rental fees" of \$125.00 per claim for a total of \$375.00 (Three Hundred Seventy Five dollars) were paid by Harborlite Corporation, P.O. Box 960, Superior, AZ 85273, for the purpose of complying with the laws of the United States pertaining to assessment of annual work, and that said lode claims are being held for the valuable mineral contained therein and the millsite for the purpose of enhancing a fines containment area in conjunction with the mining operation. This "rental fee" is required in accordance with the Act of October 5, 1992 (Public Law 102-381, 106 Stat. 1374, 1378-79) and is in lieu of the requirements for performing assessment work under 30 U.S.C. 28-28e and for filing an annual Affidavit of Labor with the proper office of the Bureau of Land Management as outlined under Section 314(a) and (c) of FLPMA and §3833.2.

DATED this 14th day of July, A.D., 2005

Joseph Lévy  
Joseph Lévy

Subscribed and sworn before me this 14th day of July, A.D., 2005

Jonna S. True  
Notary Public




EXHIBIT "A"

The following mining claims are located in Secs. 4, 8 & 9, T.2 S., R.12 E., G. & S.R.M., Pioneer Mining District, Pinal County, State of Arizona, the Location Notices are recorded in the office of the County Recorder of said county as described below:

<u>Claim Name</u>	<u>Docket</u>	<u>Page(s)</u>	<u>B.L.M. Serial #</u>
FORGOTTEN WEDGE lode	374	545	A MC 66077 ✓
MARY T. FRACTION lode	1668	450-451	A MC 303417 ✓
HARBORLITE MILLSITE NO. 3A Amended	1781 1797	639-640 124-125	A MC 317479 ✓

RECEIVED  
B.L.M. AZ STATE OFFICE  
2005 AUG 18 A 9:27  
PHOENIX, ARIZONA

RE 9/20/05

③ TR

STATE OF ARIZONA )  
 )  
COUNTY OF PINAL ) SS.

\*\*\*\*\*

AFFIDAVIT OF RENTAL FEE PAYMENT  
For the period  
September 1, 2005 to August 31, 2006

RECEIVED  
B.L.M. AZ STATE OFFICE  
2005 AUG 18 A 9:27  
PHOENIX, ARIZONA

STATE OF ARIZONA )  
 )  
COUNTY OF MARICOPA ) SS.

Joseph Lévy, being duly sworn, deposes and says that he is a citizen of the United States and more than twenty-one years of age, and resides at 1606 Walnut Street, La Grande, Oregon 97850, in Union County, State of Oregon, and is personally acquainted with the hereinafter described mining claims situated in the Pioneer Mining District, Pinal County, Arizona, the location notices of which are recorded in the office of the County Recorder of said county as described below:

See Exhibit "A" attached


That the owner of said claims (10 lode mining claims) is Lewis and Thomas Williams, and that the enclosed "rental fees" of \$125.00 per claim for a total of \$1,250.00 (One Thousand Two Hundred Fifty dollars) were paid by Harborlite Corporation, P.O. Box 960, Superior, AZ 85273, for the purpose of complying with the laws of the United States pertaining to assessment of annual work, and that said claims are being held for the valuable mineral contained therein. This "rental fee" is required in accordance with the Act of October 5, 1992 (Public Law 102-381, 106 Stat. 1374, 1378-79) and is in lieu of the requirements for performing assessment work under 30 U.S.C. 28-28e and for filing an annual Affidavit of Labor with the proper office of the Bureau of Land Management as outlined under Section 314(a) and (c) of FLPMA and §3833.2.

These "rental fees" are being submitted to cover mining claims comprising a contiguous group.

DATED this 14th day of July, A.D., 2005

*Joseph Lévy*  
Joseph Lévy

Subscribed and sworn before me this 14th day of July, A.D., 2005



*Jonna True*  
Notary Public

EXHIBIT "A"

<u>Lode Claim Name</u>	<u>Loc. Date</u>	<u>Book</u>	<u>Pinal County</u>		<u>B.L.M. Data</u>		<u>Locator</u>
			<u>Page(s)</u>	<u>Filing Date</u>	<u>Serial No.</u>	<u>Date</u>	
Bobbie Jo Perlite No. 1 Amended	10/6/85 1/11/90	1314 1651	459-60 501-02	10/7/85 1/15/90	A MC 245404 ✓	11/4/85 2/8/90	Thomas Williams
Bobbie Jo Perlite No. 2 Amended	10/6/85 1/11/90	1314 1651	457-58 503-04	10/7/85 1/15/90	A MC 245405 ✓	11/4/85 2/8/90	Thomas Williams
Bobbie Jo Perlite No. 3	10/6/85	1314	455-56	10/7/85	A MC 245406 ✓	11/4/85	Thomas Williams
Bobbie Jo Perlite No. 4	10/12/85	1315	788-89	10/15/85	A MC 245407 ✓	11/4/85	Thomas Williams
Bobbie Jo Perlite No. 5	10/12/85	1315	790-91	10/15/85	A MC 245408 ✓	11/4/85	Thomas Williams
Bobbie Jo Perlite No. 6	10/12/85	1315	792-93	10/15/85	A MC 245409 ✓	11/4/85	Thomas Williams
Bobbie Jo Perlite No. 7	10/12/85	1315	796-97	10/15/85	A MC 245410 ✓	11/4/85	Thomas Williams
Bobbie Jo Perlite No. 8	10/12/85	1315	794-95	10/15/85	A MC 245411 ✓	11/4/85	Thomas Williams
B J No. 9	2/10/90	1657	523-24	2/20/90	A MC 301847 ✓	3/2/90	Lewis Williams
B & J No. 10	4/8/92	1817	118-19	4/9/92	A MC 321062 ✓	4/30/92	Lewis Williams

RECEIVED  
 B.L.M. AZ STATE OFFICE  
 2005 AUG 18 A 9: 27  
 PHOENIX, ARIZONA

RE 9/20/05

(10)  
CP

STATE OF ARIZONA )  
 )  
COUNTY OF PINAL ) SS.

AFFIDAVIT OF RENTAL FEE PAYMENT  
For the period  
September 1, 2005 to August 31, 2006

RECEIVED  
B.L.M. AZ STATE OFFICE  
2005 AUG 18 A 9:27  
PHOENIX, ARIZONA

STATE OF ARIZONA )  
 )  
COUNTY OF MARICOPA ) SS.


Joseph Lévy, being duly sworn, deposes and says that he is a citizen of the United States and more than twenty-one years of age, and resides at 1606 Walnut Street, La Grande, Oregon 97850, in Union County, State of Oregon, and is personally acquainted with the hereinafter described mining claims situated in the Pioneer Mining District, Pinal County, Arizona, the location notices of which are recorded in the office of the County Recorder of said county as described below:

See Exhibit "A" attached

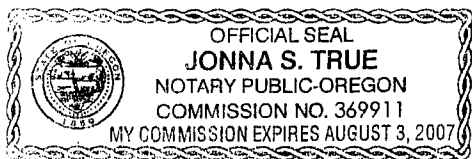
That the owner of said claims (10 "Guzman" placer mining claims) is Harborlite Corporation, P.O. Box 960, Superior, AZ 85273, and that the enclosed "rental fees" of \$125.00 per claim for a total of \$1,250.00 (One Thousand Two Hundred Fifty dollars) were paid by Harborlite Corporation, for the purpose of complying with the laws of the United States pertaining to assessment of annual work, and that said claims are being held for the valuable mineral contained therein. This "rental fee" is required in accordance with the Act of October 5, 1992 (Public Law 102-381, 106 Stat. 1374, 1378-79) and is in lieu of the requirements for performing assessment work under 30 U.S.C. 28-28e and for filing an annual Affidavit of Labor with the proper office of the Bureau of Land Management as outlined under Section 314(a) and (c) of FLPMA and §3833.2.

These "rental fees" are being submitted to cover mining claims comprising a contiguous group.

DATED this 14th day of July, A.D., 2005

  
Joseph Lévy

Subscribed and sworn before me this 14th day of July, A.D., 2005



  
Notary Public

EXHIBIT "A"

The following mining claims are located in Sections 8 & 16, T.2 S., R.12 E., Gila & Salt River Meridian, County of Pinal, State of Arizona and are duly recorded as indicated below, at the office of the County Recorder, Pinal County, Arizona:

<u>Placer Claim Name</u>	<u>Legal Description</u> <u>Section 8, T2S R12E</u>	<u>Date</u> <u>Located</u>	<u>Pinal County</u>		<u>BLM</u> <u>AMC#</u>
			<u>Book</u>	<u>Page</u>	
Black Eye	W $\frac{1}{2}$ SE $\frac{1}{4}$ SE $\frac{1}{4}$ NW $\frac{1}{4}$ , SW $\frac{1}{4}$ SE $\frac{1}{4}$ NW $\frac{1}{4}$ , W $\frac{1}{2}$ NW $\frac{1}{4}$ SE $\frac{1}{4}$ NW $\frac{1}{4}$	6/26/65	423	121	90407 ✓
Blueberry	NE $\frac{1}{4}$ SE $\frac{1}{4}$ NW $\frac{1}{4}$ E $\frac{1}{2}$ NW $\frac{1}{4}$ SE $\frac{1}{4}$ NW $\frac{1}{4}$ E $\frac{1}{2}$ SW $\frac{1}{4}$ NE $\frac{1}{4}$ NW $\frac{1}{4}$	6/26/65	423	116	90406 ✓
Dewdrop	N $\frac{1}{2}$ SW $\frac{1}{4}$ NE $\frac{1}{4}$	6/26/65	423	114	90411 ✓
Divide	SE $\frac{1}{4}$ SE $\frac{1}{4}$ NW $\frac{1}{4}$ SE $\frac{1}{4}$ , NE $\frac{1}{4}$ NE $\frac{1}{4}$ SW $\frac{1}{4}$ SE $\frac{1}{4}$ , N $\frac{1}{2}$ NW $\frac{1}{4}$ SE $\frac{1}{4}$ SE $\frac{1}{4}$ , NW $\frac{1}{4}$ NE $\frac{1}{4}$ SE $\frac{1}{4}$ SE $\frac{1}{4}$ , S $\frac{1}{2}$ SW $\frac{1}{4}$ NE $\frac{1}{4}$ SE $\frac{1}{4}$ , SW $\frac{1}{4}$ SE $\frac{1}{4}$ NE $\frac{1}{4}$ SE $\frac{1}{4}$	6/26/65	423	122	90414 ✓
Havalina	W $\frac{1}{2}$ NE $\frac{1}{4}$ NW $\frac{1}{4}$ SE $\frac{1}{4}$ , SE $\frac{1}{4}$ NW $\frac{1}{4}$ NW $\frac{1}{4}$ SE $\frac{1}{4}$ , N $\frac{1}{2}$ SE $\frac{1}{4}$ NW $\frac{1}{4}$ SE $\frac{1}{4}$ , SE $\frac{1}{4}$ NE $\frac{1}{4}$ NW $\frac{1}{4}$ SE $\frac{1}{4}$ , SW $\frac{1}{4}$ NW $\frac{1}{4}$ NE $\frac{1}{4}$ SE $\frac{1}{4}$ , NW $\frac{1}{4}$ SW $\frac{1}{4}$ NE $\frac{1}{4}$ SE $\frac{1}{4}$	6/26/65	423	117	90408 ✓
Havalina No. 1	N $\frac{1}{2}$ NW $\frac{1}{4}$ NW $\frac{1}{4}$ SE $\frac{1}{4}$ , NE $\frac{1}{4}$ NE $\frac{1}{4}$ SW $\frac{1}{4}$ , E $\frac{1}{2}$ NW $\frac{1}{4}$ NE $\frac{1}{4}$ SW $\frac{1}{4}$	6/26/65	423	118	90409 ✓
Havalina No. 2	E $\frac{1}{2}$ SE $\frac{1}{4}$ SE $\frac{1}{4}$ NW $\frac{1}{4}$ , SW $\frac{1}{4}$ SW $\frac{1}{4}$ NE $\frac{1}{4}$ , W $\frac{1}{2}$ SE $\frac{1}{4}$ SW $\frac{1}{4}$ NE $\frac{1}{4}$	6/26/65	423	120	90410 ✓
I-DO-IT	E $\frac{1}{2}$ SE $\frac{1}{4}$ SW $\frac{1}{4}$ NE $\frac{1}{4}$ , NW $\frac{1}{4}$ SE $\frac{1}{4}$ NE $\frac{1}{4}$ , W $\frac{1}{2}$ SW $\frac{1}{4}$ SE $\frac{1}{4}$ NE $\frac{1}{4}$	6/26/65	423	119	90412 ✓
Look-Out-Wedge	NE $\frac{1}{4}$ NE $\frac{1}{4}$ NW $\frac{1}{4}$ SE $\frac{1}{4}$ , N $\frac{1}{2}$ NW $\frac{1}{4}$ NE $\frac{1}{4}$ SE $\frac{1}{4}$ , SE $\frac{1}{4}$ NW $\frac{1}{4}$ NE $\frac{1}{4}$ SE $\frac{1}{4}$ , W $\frac{1}{2}$ NE $\frac{1}{4}$ NE $\frac{1}{4}$ SE $\frac{1}{4}$ , NE $\frac{1}{4}$ SW $\frac{1}{4}$ NE $\frac{1}{4}$ SE $\frac{1}{4}$ , NW $\frac{1}{4}$ SE $\frac{1}{4}$ NE $\frac{1}{4}$ SE $\frac{1}{4}$	6/26/65	423	123	90413 ✓
<u>Section 16, T2S R12E</u>					
Self Protection	SW $\frac{1}{4}$ NE $\frac{1}{4}$ SW $\frac{1}{4}$ NW $\frac{1}{4}$ , W $\frac{1}{2}$ SE $\frac{1}{4}$ SW $\frac{1}{4}$ NW $\frac{1}{4}$ , NW $\frac{1}{4}$ NE $\frac{1}{4}$ NW $\frac{1}{4}$ SW $\frac{1}{4}$ , W $\frac{1}{2}$ E $\frac{1}{2}$ NE $\frac{1}{4}$ SW $\frac{1}{4}$ NW $\frac{1}{4}$ , E $\frac{1}{2}$ NW $\frac{1}{4}$ NE $\frac{1}{4}$ SW $\frac{1}{4}$ NW $\frac{1}{4}$ , E $\frac{1}{2}$ SE $\frac{1}{4}$ NW $\frac{1}{4}$ SW $\frac{1}{4}$ NW $\frac{1}{4}$ , E $\frac{1}{2}$ E $\frac{1}{2}$ SW $\frac{1}{4}$ SW $\frac{1}{4}$ NW $\frac{1}{4}$ , W $\frac{1}{2}$ NE $\frac{1}{4}$ SE $\frac{1}{4}$ SW $\frac{1}{4}$ NW $\frac{1}{4}$ , E $\frac{1}{2}$ NE $\frac{1}{4}$ NW $\frac{1}{4}$ NW $\frac{1}{4}$ SW $\frac{1}{4}$	1/22/51	42	362	89203 ✓

RECEIVED  
 B.L.M. AZ STATE OFFICE  
 2005 AUG 18 A 9: 27  
 PHOENIX, ARIZONA

RE 9/20/05

72  
10





EXHIBIT "A"

(page 1)

The following mining claims are located in Pinal County, State of Arizona, the location notices of which are recorded in the office of the County Recorder of said County as described below:

<u>Claim Name</u>	<u>Book/Docket</u>	<u>Page(s)</u>	<u>B.L.M. Serial #</u>
ROSEMARIE No. 6 Exception lode (situate in Sec.8)	507	87	A MC 66079 ✓
Candy Rock Fraction lode (situate in Sec. 16)	1556	712-713	A MC 289764 ✓
Lucero millsite (situate in Sec. 4)	1786	558-559	A MC 319070 ✓
Cynthia & John millsite (situate in Sec. 4)	993	426-427	A MC 94571 ✓

All claims are located in T.2 S., R.12 E., G. & S.R.M.

RECEIVED  
B.L.M. AZ STATE OFFICE  
2005 AUG 18 A 9: 27  
PHOENIX, ARIZONA

RE 9/20/05

④  
②

EXHIBIT "A"

(page 2)

The following lode mining claims are located in Secs. 8 & 9, T.2 S., R.12 E., Gila & Salt River Meridian, County of Pinal, State of Arizona:

<u>Lode Claim Name</u>	<u>Recorded</u>		<u>B.L.M. Serial #</u>
	<u>Book</u>	<u>Page</u>	
ROSEMARIE No. 1 Exception Amended	500 507	414 86	A MC 66078
ROSEMARIE No. 7 Exception Amended	500 507	420 88	A MC 66080
ROSEMARIE No. 8 Exception Amended Amended	500 507 Doc. 1082-045	421 89	A MC 66081
ROSEMARIE No. 9 Exception Amended	500 507	422 90	A MC 66082
ROSEMARIE No. 10 Exception Amended	500 507	423 91	A MC 66083
ROSEMARIE No. 12 Exception Amended Amended	500 507 Doc. 1082-047	425 92	A MC 66084
ROSEMARIE No. 13 Exception Amended	500 507	426 93	A MC 66085
ROSEMARIE No. 14 Exception Amended	500 507	427 94	A MC 66086

RECEIVED  
B.L.M. AZ STATE OFFICE  
2005 AUG 18 A 9:28  
PHOENIX, ARIZONA

RE 9/20/05

8  
472

EXHIBIT "A"

(pages 3 & 4)

The following mining claims are located in Secs. 27, 28, 32, 33 & 34, T.2 S., R.12 E., and Secs. 3 & 4, T.3 S., R12 E., Gila & Salt River Meridian, County of Pinal, State of Arizona:

<u>Lode Claim Name</u>	<u>Book</u>	<u>Recorded</u> <u>Page</u>	<u>B.L.M. Serial #</u>
Hal #1	1382	220-221	A MC 259557
Hal #2	1382	222-223	A MC 259558
Hal #3	1382	224-225	A MC 259559
Hal #4	1382	226-227	A MC 259560
Hal #5	1382	228-229	A MC 259561
Hal #6	1382	230-231	A MC 259562
Hal #7	1382	232-233	A MC 259563
Hal #8	1382	234-235	A MC 259564
Hal #9	1382	236-237	A MC 259565
Hal #10	1382	238-239	A MC 259566
Hal #11	1382	240-241	A MC 259567
Hal #12	1382	242-243	A MC 259568
Hal #13	1382	244-245	A MC 259569
Hal #14	1382	246-247	A MC 259570
Hal #15	1382	248-249	A MC 259571
Hal #16	1382	250-251	A MC 259572
Hal #17	1382	252-253	A MC 259573
Hal #18	1382	254-255	A MC 259574
Hal #19	1382	256-257	A MC 259575
Hal #20	1382	258-259	A MC 259576
Hal #21	1382	260-261	A MC 259577
Hal #22	1382	262-263	A MC 259578
Hal #23	1382	264-265	A MC 259579
Hal #24	1382	266-267	A MC 259580
Hal #25	1382	268-269	A MC 259581

RECEIVED  
 B.L.M. AZ STATE OFFICE  
 2005 AUG 18 A 9:28  
 PHOENIX, ARIZONA

RE 9/20/05

25

Hal #26	1382	270-271	A MC <del>259582</del> ✓
Hal #27	1382	272-273	A MC 259583 ✓
Hal #28	1832	274-275	A MC 259584 ✓
Hal #29	1382	276-277	A MC 259585 ✓
Hal #30	1382	278-279	A MC 259586 ✓
Hal #31	1382	280-281	A MC 259587 ✓
Hal #32	1382	282-283	A MC 259588 ✓
Hal #33	1382	284-285	A MC 259589 ✓
Hal #34	1382	286-287	A MC 259590 ✓
Hal #35	1382	288-289	A MC 259591 ✓
Hal #36	1382	290-291	A MC 259592 ✓
Tekoa #9	1382	410-411	A MC 259652 ✓
Tekoa #10	1382	412-413	A MC 259653 ✓
Tekoa #11	1382	414-415	A MC 259654 ✓
Tekoa #12	1382	416-417	A MC 259655 ✓
Tekoa #13	1382	418-419	A MC 259656 ✓

PHOENIX, ARIZONA

2005 AUG 18 A 9: 28

RECEIVED  
B.L.M. AZ STATE OFFICE

RE 9/20/05

16

EXHIBIT "A"

(page 5)

The following mining claims are located in Sec. 16, 17 & 20, T.2 S., R.12 E., Gila & Salt River Meridian, County of Pinal, State of Arizona:

<u>Lode Claim Name</u>	<u>Recorded</u>		<u>B.L.M. Serial #</u>
	<u>Book</u>	<u>Page</u>	
Magic #1	1382	292-293	A MC 259593 ✓
Magic #2	1382	294-295	A MC 259594 ✓
Magic #3	1382	296-297	A MC 259595 ✓
Magic #4	1382	298-299	A MC 259596 ✓
Magic #5	1382	300-301	A MC 259597 ✓
Magic #6	1382	302-303	A MC 259598 ✓
Magic #7	1382	304-305	A MC 259599 ✓
Magic #8	1382	306-307	A MC 259600 ✓
Magic #9	1382	308-309	A MC 259601 ✓
Magic #10	1382	310-311	A MC 259602 ✓
Magic #11	1382	312-313	A MC 259603 ✓
Magic #12	1382	314-315	A MC 259604 ✓
Magic #13	1382	316-317	A MC 259605 ✓
Magic #14	1382	318-319	A MC 259606 ✓
Magic #15	1382	320-321	A MC 259607 ✓
Magic #23	1382	336-337	A MC 259615 ✓
Magic #24	1382	338-339	A MC 259616 ✓
Magic #25	1382	340-341	A MC 259617 ✓
Magic #26	1382	342-343	A MC 259618 ✓
Magic #27	1556	710-711	A MC 289765 ✓

RECEIVED  
 B.L.M. AZ STATE OFFICE  
 2005 AUG 18 A 9:28  
 PHOENIX, ARIZONA

RE 9/20/05

20

EXHIBIT "A"

(page 6)

The following mining claims are located in Sec. 12, T.2 S., R.11 E. and Secs. 7 & 8, T.2 S., R.12 E., Gila & Salt River Meridian, County of Pinal, State of Arizona:

<u>Lode Claim Name</u>	<u>Recorded</u>		<u>B.L.M. Serial #</u>
	<u>Book</u>	<u>Page</u>	
Seattle #1	1382	344-345	A MC 259619 ✓
Seattle #2	1382	346-347	A MC 259620 ✓
Seattle #3	1382	348-349	A MC 259621 ✓
Seattle #4	1382	350-351	A MC 259622 ✓
Seattle #5	1382	352-353	A MC 259623 ✓
Seattle #6	1382	354-355	A MC 259624 ✓
Seattle #7	1382	356-357	A MC 259625 ✓
Seattle #8	1382	358-359	A MC 259626 ✓
Seattle #9	1382	360-361	A MC 259627 ✓
Seattle #10	1382	362-363	A MC 259628 ✓
Seattle #11	1382	364-365	A MC 259629 ✓
Seattle #12	1382	366-367	A MC 259630 ✓
Seattle #13	1382	368-369	A MC 259631 ✓
Seattle #14	1382	370-371	A MC 259632 ✓
Seattle #15	1382	372-373	A MC 259633 ✓
Seattle #16	1382	374-375	A MC 259634 ✓
Seattle #17	1382	376-377	A MC 259635 ✓
Seattle #18	1382	378-379	A MC 259636 ✓
Seattle #19	1382	380-381	A MC 259637 ✓
Seattle #20	1382	382-383	A MC 259638 ✓
Seattle #21	1382	384-385	A MC 259639 ✓
Seattle #22	1382	386-387	A MC 259640 ✓
Seattle #23	1382	388-389	A MC 259641 ✓
Seattle #24	1382	390-391	A MC 259642 ✓
Seattle #25	1382	392-393	A MC 259643 ✓

2005 AUG 18 A 9:28

RECEIVED  
B.L.M. AZ STATE OFFICE

PHOENIX, ARIZONA

RE 9/20/05

TA  
25



EXHIBIT "A"

(page 7)

The following mining claims are located in Secs. 8, 17 and 18, T.2 S., R.12 E., Gila & Salt River Meridian, County of Pinal, State of Arizona:

<u>Lode Claim Name</u>	<u>Recorded</u>		<u>B.L.M. Serial #</u>
	<u>Book</u>	<u>Page</u>	
Sil-Flo No. 1	1420	465-466	A MC 265778
Sil-Flo No. 2	1420	467-468	A MC 265779
Sil-Flo No. 3	1420	469-470	A MC 265780
Sil-Flo No. 4	1420	471-472	A MC 265781
Sil-Flo No. 5	1420	473-474	A MC 265782
Sil-Flo No. 6	1420	475-476	A MC 265783
Sil-Flo No. 7	1420	477-478	A MC 265784
Sil-Flo No. 8	1420	479-480	A MC 265785
Sil-Flo No. 9	1420	481-482	A MC 265786
Sil-Flo No. 10	1420	483-484	A MC 265787
Sil-Flo No. 11	1420	485-486	A MC 265788
Sil-Flo No. 12	1420	487-488	A MC 265789
Sil-Flo No. 13	1420	489-490	A MC 265790
Sil-Flo No. 14	1420	491-492	A MC 265791
Sil-Flo No. 15	1420	493-494	A MC 265792
Sil-Flo No. 16	1420	495-496	A MC 265793
Sil-Flo No. 17	1420	497-498	A MC 265794
Sil-Flo No. 18	1420	499-500	A MC 265795

RECEIVED  
 B.L.M. AZ STATE OFFICE  
 2005 AUG 18 A 9:28  
 PHOENIX, ARIZONA

RE 9/20/05 18

EXHIBIT "A"

(page 8)

The following mining claims are located in Secs. 15, 16, 21 and 22, T.2 S., R.12 E., Gila & Salt River Meridian, County of Pinal, State of Arizona:

RECEIVED  
 B.L.M. AZ STATE OFFICE  
 PHOENIX, ARIZONA  
 AUG 28 2005

<u>Lode Claim Name</u>	<u>Recorded</u>		<u>B.L.M. Serial #</u>
	<u>Book</u>	<u>Page</u>	
Sil-Flo No. 19	1420	501-502	A MC 265796
Sil-Flo No. 20	1420	503-504	A MC 265797
Sil-Flo No. 21	1420	505-506	A MC 265798
Sil-Flo No. 22	1420	507-508	A MC 265799
Sil-Flo No. 23	1420	509-510	A MC 265800
Sil-Flo No. 24	1420	511-512	A MC 265801
Sil-Flo No. 25	1420	513-514	A MC 265802
Sil-Flo No. 26	1420	515-516	A MC 265803
Sil-Flo No. 27	1420	517-518	A MC 265804
Sil-Flo No. 28	1420	519-520	A MC 265805
Sil-Flo No. 29	1420	521-522	A MC 265806
Sil-Flo No. 30	1420	523-524	A MC 265807
Sil-Flo No. 31	1420	525-526	A MC 265808
Sil-Flo No. 32	1420	527-528	A MC 265809
Sil-Flo No. 33	1420	529-530	A MC 265810
Sil-Flo No. 34	1420	531-532	A MC 265811
Sil-Flo No. 35	1420	533-534	A MC 265812
Sil-Flo No. 36	1396	458-459	A MC 262396
Amended	1420	535-536	
Sil-Flo No. 37	1396	460-461	A MC 262397
Amended	1420	537-538	
Volcano No. 12R	1396	462-463	A MC 262398
Amended	1420	539-540	
(Amended name – Sil Flo No. 38)			
Sil-Flo No. 39	1420	541-542	A MC 265813

RE 9/20/05

②①

**United States Department of the Interior  
Bureau of Land Management**

BUSINESS & SUPPORT SVCS DIV  
222 N CENTRAL AVE  
PHOENIX, AZ 85004 -2203  
Phone: (602) 417-9200

Receipt	
No:	1131613

<b>Transaction #:</b> 1170680
<b>Date of Transaction:</b> 08/18/2005
<b>CUSTOMER:</b> WORLD MINERALS INC PO BOX 287 LA GRAND,OR 97850

LINE #	QTY	DESCRIPTION	REMARKS	UNIT PRICE	TOTAL
1	1.00	LOCATABLE MINERALS / MINING CLAIMS-NOT NEW-UNADJUD,ONE AUTH NO. ONLY / MINING CLAIM MONEY RECEIVED (455) <b>CASES:</b> AMC66077/\$20000.00	MAINT 2006 - 160	- n/a -	20000.00
<b>TOTAL:</b>					<b>\$20,000.00</b>

PAYMENT INFORMATION																	
1	<table border="1"> <tr> <td><b>AMOUNT:</b></td> <td>\$20,000.00</td> <td><b>POSTMARKED:</b></td> <td>N/A</td> </tr> <tr> <td><b>TYPE:</b></td> <td>CHECK</td> <td><b>RECEIVED:</b></td> <td>08/18/2005</td> </tr> <tr> <td><b>CHECK NO:</b></td> <td>2802005</td> <td></td> <td></td> </tr> <tr> <td><b>NAME:</b></td> <td colspan="3">WORLD MINERALS INC PO BOX 287 LA GRAND OR 97850</td> </tr> </table>	<b>AMOUNT:</b>	\$20,000.00	<b>POSTMARKED:</b>	N/A	<b>TYPE:</b>	CHECK	<b>RECEIVED:</b>	08/18/2005	<b>CHECK NO:</b>	2802005			<b>NAME:</b>	WORLD MINERALS INC PO BOX 287 LA GRAND OR 97850		
<b>AMOUNT:</b>	\$20,000.00	<b>POSTMARKED:</b>	N/A														
<b>TYPE:</b>	CHECK	<b>RECEIVED:</b>	08/18/2005														
<b>CHECK NO:</b>	2802005																
<b>NAME:</b>	WORLD MINERALS INC PO BOX 287 LA GRAND OR 97850																

REMARKS

This receipt was generated by the automated BLM Collections and Billing System and is a paper representation of a portion of the official electronic record contained therein.





# WORLD MINERALS

World Minerals Inc.  
Post Office Box 287  
1501 6th Street  
LaGrande, OR 97850  
Tel: 541-963-3987  
Fax: 541-963-3995

July 19, 2004

U.S. Department of the Interior  
Bureau of Land Management  
Attn: Public Room  
222 N. Central Avenue  
Phoenix, AZ 85004

		66076
	<b>301847</b>	303417
265778	321062	317479
89202	262396	319070
	90404	94569
259557	289764	245404

*SC*

Gentlemen:

Enclosed are four (4) "Affidavit of Rental Fee Payment" for the period September 1, 2004 to August 31, 2005 with Exhibits "A" attached. These Affidavits pertain to the claims of Harborlite Corporation as follows:

- Harborlite - 2 lodes, 1 mill site
- Bobbie Jo - 10 lodes
- Guzman - 10 placers
- Nord - 135 lodes, 2 mill sites

We are enclosing our check in the amount of \$20,000.00 representing the fee for filing based on \$125.00 per claim rental fees for these 160 claims. Please acknowledge receipt of these rental fees.

Sincerely,  
WORLD MINERALS INC.

Joseph Lévy  
Chief Geologist


JL/jst

Enclosures  
Cc: J. Carraher

RECEIVED  
B.L.M. AZ STATE OFFICE  
2004 AUG 25 A 9:16  
PHOENIX, ARIZONA

*verify 10/19/04*  
**ENTERED INTO COMPUTER**  
*9/15/04 ab*

*160 x \$125.00 = 20,000.00*  
*AB*



STATE OF ARIZONA )  
 ) SS.  
COUNTY OF PINAL )

\*\*\*\*\*

AFFIDAVIT OF RENTAL FEE PAYMENT  
For the period  
September 1, 2004 to August 31, 2005

STATE OF ARIZONA )  
 ) SS.  
COUNTY OF MARICOPA )


RECEIVED  
B.L.M. AZ STATE OFFICE  
2004 AUG 25 A 9: 05  
PHOENIX, ARIZONA

Joseph Lévy, being duly sworn, deposes and says that he is a citizen of the United States and more than twenty-one years of age, and resides at 1606 Walnut Street, La Grande, Oregon 97850, in Union County, State of Oregon, and is personally acquainted with the hereinafter described mining claims situated in the Pioneer Mining District, Pinal County, Arizona, the location notices of which are recorded in the office of the County Recorder of said county as described below:

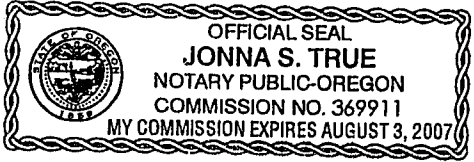
See Exhibit "A" attached

That the owner of said claims (2 lode mining claims and 1 millsite) is Harborlite Corporation, and that the enclosed "rental fees" of \$125.00 per claim for a total of \$375.00 (Three Hundred Seventy Five dollars) were paid by Harborlite Corporation, P.O. Box 960, Superior, AZ 85273, for the purpose of complying with the laws of the United States pertaining to assessment of annual work, and that said lode claims are being held for the valuable mineral contained therein and the millsite for the purpose of enhancing a fines containment area in conjunction with the mining operation. This "rental fee" is required in accordance with the Act of October 5, 1992 (Public Law 102-381, 106 Stat. 1374, 1378-79) and is in lieu of the requirements for performing assessment work under 30 U.S.C. 28-28e and for filing an annual Affidavit of Labor with the proper office of the Bureau of Land Management as outlined under Section 314(a) and (c) of FLPMA and §3833.2.

DATED this 19 day of July, A.D., 2004

  
\_\_\_\_\_  
Joseph Lévy

Subscribed and sworn before me this 19<sup>th</sup> day of July, A.D., 2004



  
\_\_\_\_\_  
Notary Public

EXHIBIT "A"

The following mining claims are located in Secs. 4, 8 & 9, T.2 S., R.12 E., G. & S.R.M., Pioneer Mining District, Pinal County, State of Arizona, the Location Notices are recorded in the office of the County Recorder of said county as described below:

<u>Claim Name</u>	<u>Docket</u>	<u>Page(s)</u>	<u>B.L.M. Serial #</u>
FORGOTTEN WEDGE lode	374	545	A MC 66077 ✓
MARY T. FRACTION lode	1668	450-451	A MC 303417 ✓
HARBORLITE MILLSITE NO. 3A Amended	1781 1797	639-640 124-125	A MC 317479 ✓

RECEIVED  
B.L.M. AZ STATE OFFICE  
2004 AUG 25 A 9:17  
PHOENIX, ARIZONA

3  
ES

STATE OF ARIZONA )  
 ) SS.  
COUNTY OF PINAL )

\*\*\*\*\*

AFFIDAVIT OF RENTAL FEE PAYMENT  
For the period  
September 1, 2004 to August 31, 2005

STATE OF ARIZONA )  
 ) SS.  
COUNTY OF MARICOPA )

Joseph Lévy, being duly sworn, deposes and says that he is a citizen of the United States and more than twenty-one years of age, and resides at 1606 Walnut Street, La Grande, Oregon 97850, in Union County, State of Oregon, and is personally acquainted with the hereinafter described mining claims situated in the Pioneer Mining District, Pinal County, Arizona, the location notices of which are recorded in the office of the County Recorder of said county as described below:

See Exhibit "A" attached


That the owner of said claims (10 lode mining claims) is Lewis and Thomas Williams, and that the enclosed "rental fees" of \$1,250.00 per claim for a total of \$1,000.00 (One Thousand Two Hundred Fifty dollars) were paid by Harborlite Corporation, P.O. Box 960, Superior, AZ 85273, for the purpose of complying with the laws of the United States pertaining to assessment of annual work, and that said claims are being held for the valuable mineral contained therein. This "rental fee" is required in accordance with the Act of October 5, 1992 (Public Law 102-381, 106 Stat. 1374, 1378-79) and is in lieu of the requirements for performing assessment work under 30 U.S.C. 28-28e and for filing an annual Affidavit of Labor with the proper office of the Bureau of Land Management as outlined under Section 314(a) and (c) of FLPMA and §3833.2.

These "rental fees" are being submitted to cover mining claims comprising a contiguous group.

DATED this 19 day of July, A.D., 2004

*Joseph Lévy*  
Joseph Lévy

Subscribed and sworn before me this 19<sup>th</sup> day of July, A.D., 2004



*Jonna S. True*  
Notary Public

RECEIVED  
B.L.M. AZ STATE OFFICE  
2004 AUG 25 A 9:17  
PHOENIX, ARIZONA

EXHIBIT "A"

<u>Lode Claim Name</u>	<u>Loc. Date</u>	<u>Book</u>	<u>Pinal County</u> <u>Page(s)</u>	<u>Filing Date</u>	<u>B.L.M. Data</u>		<u>Locator</u>
					<u>Serial No.</u>	<u>Date</u>	
Bobbie Jo Perlite No. 1	10/6/85	1314	459-60	10/7/85	A MC 245404	11/4/85	Thomas Williams
Amended	1/11/90	1651	501-02	1/15/90		2/8/90	
Bobbie Jo Perlite No. 2	10/6/85	1314	457-58	10/7/85	A MC 245405	11/4/85	Thomas Williams
Amended	1/11/90	1651	503-04	1/15/90		2/8/90	
Bobbie Jo Perlite No. 3	10/6/85	1314	455-56	10/7/85	A MC 245406	11/4/85	Thomas Williams
Bobbie Jo Perlite No. 4	10/12/85	1315	788-89	10/15/85	A MC 245407	11/4/85	Thomas Williams
Bobbie Jo Perlite No. 5	10/12/85	1315	790-91	10/15/85	A MC 245408	11/4/85	Thomas Williams
Bobbie Jo Perlite No. 6	10/12/85	1315	792-93	10/15/85	A MC 245409	11/4/85	Thomas Williams
Bobbie Jo Perlite No. 7	10/12/85	1315	796-97	10/15/85	A MC 245410	11/4/85	Thomas Williams
Bobbie Jo Perlite No. 8	10/12/85	1315	794-95	10/15/85	A MC 245411	11/4/85	Thomas Williams
B J No. 9	2/10/90	1657	523-24	2/20/90	A MC 301847	3/2/90	Lewis Williams
B & J No. 10	4/8/92	1817	118-19	4/9/92	A MC 321062	4/30/92	Lewis Williams

PHOENIX, ARIZONA

2004 AUG 25 A 9: 17

RECEIVED  
B.L.M. AZ STATE OFFICE

75  
10



STATE OF ARIZONA )  
 ) SS.  
COUNTY OF PINAL )

\*\*\*\*\*

AFFIDAVIT OF RENTAL FEE PAYMENT  
For the period  
September 1, 2004 to August 31, 2005

STATE OF ARIZONA )  
 ) SS.  
COUNTY OF MARICOPA )

Joseph Lévy, being duly sworn, deposes and says that he is a citizen of the United States and more than twenty-one years of age, and resides at 1606 Walnut Street, La Grande, Oregon 97850, in Union County, State of Oregon, and is personally acquainted with the hereinafter described mining claims situated in the Pioneer Mining District, Pinal County, Arizona, the location notices of which are recorded in the office of the County Recorder of said county as described below:

See Exhibit "A" attached


That the owner of said claims (10 "Guzman" placer mining claims) is Harborlite Corporation, P.O. Box 960, Superior, AZ 85273, and that the enclosed "rental fees" of \$125.00 per claim for a total of \$1,250.00 (One Thousand Two Hundred Fifty dollars) were paid by Harborlite Corporation, for the purpose of complying with the laws of the United States pertaining to assessment of annual work, and that said claims are being held for the valuable mineral contained therein. This "rental fee" is required in accordance with the Act of October 5, 1992 (Public Law 102-381, 106 Stat. 1374, 1378-79) and is in lieu of the requirements for performing assessment work under 30 U.S.C. 28-28e and for filing an annual Affidavit of Labor with the proper office of the Bureau of Land Management as outlined under Section 314(a) and (c) of FLPMA and §3833.2.

These "rental fees" are being submitted to cover mining claims comprising a contiguous group.

DATED this 19 day of July, A.D., 2004

*Joseph Lévy*  
Joseph Lévy

Subscribed and sworn before me this 19<sup>th</sup> day of July, A.D., 2004



*Jonna S. True*  
Notary Public

PHOENIX, ARIZONA

2004 AUG 25 A 9:17

RECEIVED  
B.L.M. AZ STATE OFFICE

EXHIBIT "A"

The following mining claims are located in Sections 8 & 16, T.2 S., R.12 E., Gila & Salt River Meridian, County of Pinal, State of Arizona and are duly recorded as indicated below, at the office of the County Recorder, Pinal County, Arizona:

<u>Placer Claim Name</u>	<u>Legal Description</u> <u>Section 8, T2S R12E</u>	<u>Date</u> <u>Located</u>	<u>Pinal County</u> <u>Book</u>	<u>Pinal County</u> <u>Page</u>	<u>BLM</u> <u>AMC#</u>
Black Eye	W $\frac{1}{2}$ SE $\frac{1}{4}$ SE $\frac{1}{4}$ NW $\frac{1}{4}$ , SW $\frac{1}{4}$ SE $\frac{1}{4}$ NW $\frac{1}{4}$ , W $\frac{1}{2}$ NW $\frac{1}{4}$ SE $\frac{1}{4}$ NW $\frac{1}{4}$	6/26/65	423	121	90407 ✓
Blueberry	NE $\frac{1}{4}$ SE $\frac{1}{4}$ NW $\frac{1}{4}$ E $\frac{1}{2}$ NW $\frac{1}{4}$ SE $\frac{1}{4}$ NW $\frac{1}{4}$ E $\frac{1}{2}$ SW $\frac{1}{4}$ NE $\frac{1}{4}$ NW $\frac{1}{4}$	6/26/65	423	116	90406 ✓
Dewdrop	N $\frac{1}{2}$ SW $\frac{1}{4}$ NE $\frac{1}{4}$	6/26/65	423	114	90411 ✓
Divide	SE $\frac{1}{4}$ SE $\frac{1}{4}$ NW $\frac{1}{4}$ SE $\frac{1}{4}$ , NE $\frac{1}{4}$ NE $\frac{1}{4}$ SW $\frac{1}{4}$ SE $\frac{1}{4}$ , N $\frac{1}{2}$ NW $\frac{1}{4}$ SE $\frac{1}{4}$ SE $\frac{1}{4}$ , NW $\frac{1}{4}$ NE $\frac{1}{4}$ SE $\frac{1}{4}$ SE $\frac{1}{4}$ , S $\frac{1}{2}$ SW $\frac{1}{4}$ NE $\frac{1}{4}$ SE $\frac{1}{4}$ , SW $\frac{1}{4}$ SE $\frac{1}{4}$ NE $\frac{1}{4}$ SE $\frac{1}{4}$	6/26/65	423	122	90414 ✓
Havalina	W $\frac{1}{2}$ NE $\frac{1}{4}$ NW $\frac{1}{4}$ SE $\frac{1}{4}$ , SE $\frac{1}{4}$ NW $\frac{1}{4}$ NW $\frac{1}{4}$ SE $\frac{1}{4}$ , N $\frac{1}{2}$ SE $\frac{1}{4}$ NW $\frac{1}{4}$ SE $\frac{1}{4}$ , SE $\frac{1}{4}$ NE $\frac{1}{4}$ NW $\frac{1}{4}$ SE $\frac{1}{4}$ , SW $\frac{1}{4}$ NW $\frac{1}{4}$ NE $\frac{1}{4}$ SE $\frac{1}{4}$ , NW $\frac{1}{4}$ SW $\frac{1}{4}$ NE $\frac{1}{4}$ SE $\frac{1}{4}$	6/26/65	423	117	90408
Havalina No. 1	N $\frac{1}{2}$ NW $\frac{1}{4}$ NW $\frac{1}{4}$ SE $\frac{1}{4}$ , NE $\frac{1}{4}$ NE $\frac{1}{4}$ SW $\frac{1}{4}$ , E $\frac{1}{2}$ NW $\frac{1}{4}$ NE $\frac{1}{4}$ SW $\frac{1}{4}$	6/26/65	423	118	90409
Havalina No. 2	E $\frac{1}{2}$ SE $\frac{1}{4}$ SE $\frac{1}{4}$ NW $\frac{1}{4}$ , SW $\frac{1}{4}$ SW $\frac{1}{4}$ NE $\frac{1}{4}$ , W $\frac{1}{2}$ SE $\frac{1}{4}$ SW $\frac{1}{4}$ NE $\frac{1}{4}$	6/26/65	423	120	90410
I-DO-IT	E $\frac{1}{2}$ SE $\frac{1}{4}$ SW $\frac{1}{4}$ NE $\frac{1}{4}$ , NW $\frac{1}{4}$ SE $\frac{1}{4}$ NE $\frac{1}{4}$ , W $\frac{1}{2}$ SW $\frac{1}{4}$ SE $\frac{1}{4}$ NE $\frac{1}{4}$	6/26/65	423	119	90412
Look-Out-Wedge	NE $\frac{1}{4}$ NE $\frac{1}{4}$ NW $\frac{1}{4}$ SE $\frac{1}{4}$ , N $\frac{1}{2}$ NW $\frac{1}{4}$ NE $\frac{1}{4}$ SE $\frac{1}{4}$ , SE $\frac{1}{4}$ NW $\frac{1}{4}$ NE $\frac{1}{4}$ SE $\frac{1}{4}$ , W $\frac{1}{2}$ NE $\frac{1}{4}$ NE $\frac{1}{4}$ SE $\frac{1}{4}$ , NE $\frac{1}{4}$ SW $\frac{1}{4}$ NE $\frac{1}{4}$ SE $\frac{1}{4}$ , NW $\frac{1}{4}$ SE $\frac{1}{4}$ NE $\frac{1}{4}$ SE $\frac{1}{4}$	6/26/65	423	123	90413
<u>Section 16, T2S R12E</u>					
Self Protection	SW $\frac{1}{4}$ NE $\frac{1}{4}$ SW $\frac{1}{4}$ NW $\frac{1}{4}$ , W $\frac{1}{2}$ SE $\frac{1}{4}$ SW $\frac{1}{4}$ NW $\frac{1}{4}$ , NW $\frac{1}{4}$ NE $\frac{1}{4}$ NW $\frac{1}{4}$ SW $\frac{1}{4}$ , W $\frac{1}{2}$ E $\frac{1}{2}$ NE $\frac{1}{4}$ SW $\frac{1}{4}$ NW $\frac{1}{4}$ , E $\frac{1}{2}$ NW $\frac{1}{4}$ NE $\frac{1}{4}$ SW $\frac{1}{4}$ NW $\frac{1}{4}$ , E $\frac{1}{2}$ SE $\frac{1}{4}$ NW $\frac{1}{4}$ SW $\frac{1}{4}$ NW $\frac{1}{4}$ , E $\frac{1}{2}$ E $\frac{1}{2}$ SW $\frac{1}{4}$ SW $\frac{1}{4}$ NW $\frac{1}{4}$ , W $\frac{1}{2}$ NE $\frac{1}{4}$ SE $\frac{1}{4}$ SW $\frac{1}{4}$ NW $\frac{1}{4}$ , E $\frac{1}{2}$ NE $\frac{1}{4}$ NW $\frac{1}{4}$ NW $\frac{1}{4}$ SW $\frac{1}{4}$	1/22/51	42	362	89203 ✓

RECEIVED  
 B.L.M. AZ STATE OFFICE  
 2004 AUG 25 A 9:17  
 PHOENIX, ARIZONA

21

STATE OF ARIZONA )  
 )  
COUNTY OF PINAL ) SS.

\*\*\*\*\*

AFFIDAVIT OF RENTAL FEE PAYMENT  
For the period  
September 1, 2004 to August 31, 2005

STATE OF ARIZONA )  
 )  
COUNTY OF MARICOPA ) SS.

Joseph Lévy, being duly sworn, deposes and says that he is a citizen of the United States and more than twenty-one years of age, and resides at 1606 Walnut Street, La Grande, Oregon 97850, in Union County, State of Oregon, and is personally acquainted with the hereinafter described millsite claims situated in the Pioneer Mining District, Pinal County, Arizona, the location notices of which are recorded in the office of the County Recorder of said county as described below:


See Exhibit "A" (7 pages) attached

That the owner of said claims (2 mill sites and 135 lodes formerly known as the Nord claims) is Harborlite Corporation, and that the enclosed "rental fees" of \$125.00 per claim for a total of \$17,125.00 (Seventeen Thousand, One Hundred Twenty Five dollars) were paid by Harborlite Corporation, P.O. Box 960, Superior, AZ 85273, for the purpose of complying with the laws of the United States pertaining to assessment of annual work, and that said claims are being held for the purpose of mining (on lode claims) and milling (on mill sites) perlite ore which is mined on our lode claims. This "rental fee" is required in accordance with the Act of October 5, 1992 (Public Law 102-381, 106 Stat. 1374, 1378-79) and is in lieu of the requirements for performing assessment work under 30 U.S.C. 28-28e and for filing an annual Affidavit of Labor with the proper office of the Bureau of Land Management as outlined under Section 314(a) and (c) of FLPMA and §3833.2.

DATED this 19 day of July, A.D., 2004

*Joseph Lévy*  
Joseph Lévy

Subscribed and sworn before me this 19<sup>th</sup> day of July, A.D., 2004



*Jonna S. True*  
Notary Public

RECEIVED  
B.L.M. AZ STATE OFFICE  
2004 AUG 25 A 9:17  
PHOENIX, ARIZONA

EXHIBIT "A"

(page 1)

The following mining claims are located in Pinal County, State of Arizona, the location notices of which are recorded in the office of the County Recorder of said County as described below:

<u>Claim Name</u>	<u>Book/Docket</u>	<u>Page(s)</u>	<u>B.L.M. Serial #</u>
ROSEMARIE No. 6 Exception lode (situate in Sec.8)	507	87	A MC 66079 ✓
Candy Rock Fraction lode (situate in Sec. 16)	1556	712-713	A MC 289764 ✓
Lucero millsite (situate in Sec. 4)	1786	558-559	A MC 319070 ✓
Cynthia & John millsite (situate in Sec. 4)	993	426-427	A MC 94571 ✓

All claims are located in T.2 S., R.12 E., G. & S.R.M.

PHOENIX, ARIZONA

2004 AUG 25 A 9:17

RECEIVED  
B.L.M. AZ STATE OFFICE

527  
④

EXHIBIT "A"

(page 2)

The following lode mining claims are located in Secs. 8 & 9, T.2 S., R.12 E., Gila & Salt River Meridian, County of Pinal, State of Arizona:

<u>Lode Claim Name</u>	<u>Recorded</u>		<u>B.L.M. Serial #</u>
	<u>Book</u>	<u>Page</u>	
ROSEMARIE No. 1 Exception	500	414	A MC 66078
Amended	507	86	
ROSEMARIE No. 7 Exception	500	420	A MC 66080
Amended	507	88	
ROSEMARIE No. 8 Exception	500	421	A MC 66081
Amended	507	89	
Amended	Doc. 1082-045		
ROSEMARIE No. 9 Exception	500	422	A MC 66082
Amended	507	90	
ROSEMARIE No. 10 Exception	500	423	A MC 66083
Amended	507	91	
ROSEMARIE No. 12 Exception	500	425	A MC 66084
Amended	507	92	
Amended	Doc. 1082-047		
ROSEMARIE No. 13 Exception	500	426	A MC 66085
Amended	507	93	
ROSEMARIE No. 14 Exception	500	427	A MC 66086
Amended	507	94	

RECEIVED  
 B.L.M. AZ STATE OFFICE  
 2004 AUG 25 A 9:17  
 PHOENIX, ARIZONA

8

EXHIBIT "A"

(page 3)

The following mining claims are located in Secs. 27, 28, 32, 33 & 34, T.2 S., R.12 E., and Secs. 3 & 4, T.3 S., R12 E., Gila & Salt River Meridian, County of Pinal, State of Arizona:

<u>Lode Claim Name</u>	<u>Book</u>	<u>Recorded</u>	<u>Page</u>	<u>B.L.M. Serial #</u>
Hal #1	1382		220-221	A MC 259557
Hal #2	1382		222-223	A MC 259558
Hal #3	1382		224-225	A MC 259559
Hal #4	1382		226-227	A MC 259560
Hal #5	1382		228-229	A MC 259561
Hal #6	1382		230-231	A MC 259562
Hal #7	1382		232-233	A MC 259563
Hal #8	1382		234-235	A MC 259564
Hal #9	1382		236-237	A MC 259565
Hal #10	1382		238-239	A MC 259566
Hal #11	1382		240-241	A MC 259567
Hal #12	1382		242-243	A MC 259568
Hal #13	1382		244-245	A MC 259569
Hal #14	1382		246-247	A MC 259570
Hal #15	1382		248-249	A MC 259571
Hal #16	1382		250-251	A MC 259572
Hal #17	1382		252-253	A MC 259573
Hal #18	1382		254-255	A MC 259574
Hal #19	1382		256-257	A MC 259575
Hal #20	1382		258-259	A MC 259576
Hal #21	1382		260-261	A MC 259577
Hal #22	1382		262-263	A MC 259578
Hal #23	1382		264-265	A MC 259579
Hal #24	1382		266-267	A MC 259580
Hal #25	1382		268-269	A MC 259581
Hal #26	1382		270-271	A MC 259582
Hal #27	1382		272-273	A MC 259583
Hal #28	1832		274-275	A MC 259584
Hal #29	1382		276-277	A MC 259585
Hal #30	1382		278-279	A MC 259586
Hal #31	1382		280-281	A MC 259587
Hal #32	1382		282-283	A MC 259588
Hal #33	1382		284-285	A MC 259589
Hal #34	1382		286-287	A MC 259590
Hal #35	1382		288-289	A MC 259591
Hal #36	1382		290-291	A MC 259592
Tekoa #9	1382		410-411	A MC 259652
Tekoa #10	1382		412-413	A MC 259653
Tekoa #11	1382		414-415	A MC 259654
Tekoa #12	1382		416-417	A MC 259655
Tekoa #13	1382		418-419	A MC 259656

PHOENIX, ARIZONA

2004 AUG 25 A 9:17

RECEIVED  
B.L.M. AZ STATE OFFICE

Handwritten initials and a circled '41' at the bottom right corner.

EXHIBIT "A"

(page 4)

The following mining claims are located in Sec. 16, 17 & 20, T.2 S., R.12 E., Gila & Salt River Meridian, County of Pinal, State of Arizona:

<u>Lode Claim Name</u>	<u>Recorded</u>		<u>B.L.M. Serial #</u>
	<u>Book</u>	<u>Page</u>	
Magic #1	1382	292-293	A MC 259593
Magic #2	1382	294-295	A MC 259594
Magic #3	1382	296-297	A MC 259595
Magic #4	1382	298-299	A MC 259596
Magic #5	1382	300-301	A MC 259597
Magic #6	1382	302-303	A MC 259598
Magic #7	1382	304-305	A MC 259599
Magic #8	1382	306-307	A MC 259600
Magic #9	1382	308-309	A MC 259601
Magic #10	1382	310-311	A MC 259602
Magic #11	1382	312-313	A MC 259603
Magic #12	1382	314-315	A MC 259604
Magic #13	1382	316-317	A MC 259605
Magic #14	1382	318-319	A MC 259606
Magic #15	1382	320-321	A MC 259607
Magic #23	1382	336-337	A MC 259615
Magic #24	1382	338-339	A MC 259616
Magic #25	1382	340-341	A MC 259617
Magic #26	1382	342-343	A MC 259618
Magic #27	1556	710-711	A MC 289765

PHOENIX, ARIZONA

2004 AUG 25 A 9:17

RECEIVED  
B.L.M. AZ STATE OFFICE

20



EXHIBIT "A"

(page 5)

The following mining claims are located in Sec. 12, T.2 S., R.11 E. and Secs. 7 & 8, T.2 S., R.12 E., Gila & Salt River Meridian, County of Pinal, State of Arizona:

<u>Lode Claim Name</u>	<u>Book</u>	<u>Recorded Page</u>	<u>B.L.M. Serial #</u>
Seattle #1	1382	344-345	A MC 259619
Seattle #2	1382	346-347	A MC 259620
Seattle #3	1382	348-349	A MC 259621
Seattle #4	1382	350-351	A MC 259622
Seattle #5	1382	352-353	A MC 259623
Seattle #6	1382	354-355	A MC 259624
Seattle #7	1382	356-357	A MC 259625
Seattle #8	1382	358-359	A MC 259626
Seattle #9	1382	360-361	A MC 259627
Seattle #10	1382	362-363	A MC 259628
Seattle #11	1382	364-365	A MC 259629
Seattle #12	1382	366-367	A MC 259630
Seattle #13	1382	368-369	A MC 259631
Seattle #14	1382	370-371	A MC 259632
Seattle #15	1382	372-373	A MC 259633
Seattle #16	1382	374-375	A MC 259634
Seattle #17	1382	376-377	A MC 259635
Seattle #18	1382	378-379	A MC 259636
Seattle #19	1382	380-381	A MC 259637
Seattle #20	1382	382-383	A MC 259638
Seattle #21	1382	384-385	A MC 259639
Seattle #22	1382	386-387	A MC 259640
Seattle #23	1382	388-389	A MC 259641
Seattle #24	1382	390-391	A MC 259642
Seattle #25	1382	392-393	A MC 259643

PHOENIX, ARIZONA

2004 AUG 25 A 9:18

RECEIVED  
B.L.M. AZ STATE OFFICE

12  
25

EXHIBIT "A"

(page 6)

The following mining claims are located in Secs. 8, 17 and 18, T.2 S., R.12 E., Gila & Salt River Meridian, County of Pinal, State of Arizona:

<u>Lode Claim Name</u>	<u>Recorded</u>		<u>B.L.M. Serial #</u>
	<u>Book</u>	<u>Page</u>	
Sil-Flo No. 1	1420	465-466	A MC 265778
Sil-Flo No. 2	1420	467-468	A MC 265779
Sil-Flo No. 3	1420	469-470	A MC 265780
Sil-Flo No. 4	1420	471-472	A MC 265781
Sil-Flo No. 5	1420	473-474	A MC 265782
Sil-Flo No. 6	1420	475-476	A MC 265783
Sil-Flo No. 7	1420	477-478	A MC 265784
Sil-Flo No. 8	1420	479-480	A MC 265785
Sil-Flo No. 9	1420	481-482	A MC 265786
Sil-Flo No. 10	1420	483-484	A MC 265787
Sil-Flo No. 11	1420	485-486	A MC 265788
Sil-Flo No. 12	1420	487-488	A MC 265789
Sil-Flo No. 13	1420	489-490	A MC 265790
Sil-Flo No. 14	1420	491-492	A MC 265791
Sil-Flo No. 15	1420	493-494	A MC 265792
Sil-Flo No. 16	1420	495-496	A MC 265793
Sil-Flo No. 17	1420	497-498	A MC 265794
Sil-Flo No. 18	1420	499-500	A MC 265795

PHOENIX, ARIZONA

2004 AUG 25 A 9:18

RECEIVED  
B.L.M. AZ STATE OFFICE

139  
18

EXHIBIT "A"

(page 7)

The following mining claims are located in Secs. 15, 16, 21 and 22, T.2 S., R.12 E., Gila & Salt River Meridian, County of Pinal, State of Arizona:

<u>Lode Claim Name</u>	<u>Recorded</u>		<u>B.L.M. Serial #</u>
	<u>Book</u>	<u>Page</u>	
Sil-Flo No. 19	1420	501-502	A MC 265796
Sil-Flo No. 20	1420	503-504	A MC 265797
Sil-Flo No. 21	1420	505-506	A MC 265798
Sil-Flo No. 22	1420	507-508	A MC 265799
Sil-Flo No. 23	1420	509-510	A MC 265800
Sil-Flo No. 24	1420	511-512	A MC 265801
Sil-Flo No. 25	1420	513-514	A MC 265802
Sil-Flo No. 26	1420	515-516	A MC 265803
Sil-Flo No. 27	1420	517-518	A MC 265804
Sil-Flo No. 28	1420	519-520	A MC 265805
Sil-Flo No. 29	1420	521-522	A MC 265806
Sil-Flo No. 30	1420	523-524	A MC 265807
Sil-Flo No. 31	1420	525-526	A MC 265808
Sil-Flo No. 32	1420	527-528	A MC 265809
Sil-Flo No. 33	1420	529-530	A MC 265810
Sil-Flo No. 34	1420	531-532	A MC 265811
Sil-Flo No. 35	1420	533-534	A MC 265812
Sil-Flo No. 36	1396	458-459	A MC 262396
Amended	1420	535-536	
Sil-Flo No. 37	1396	460-461	A MC 262397
Amended	1420	537-538	
Volcano No. 12R	1396	462-463	A MC 262398
Amended	1420	539-540	
(Amended name – Sil Flo No. 38)			
Sil-Flo No. 39	1420	541-542	A MC 265813

RECEIVED  
B.L.M. AZ STATE OFFICE

2004 AUG 25 A 9:18  
PHOENIX, ARIZONA

PHOENIX, ARIZONA

2004 AUG 25 A 9:18

RECEIVED  
B.L.M. AZ STATE OFFICE

Handwritten initials and a circled number '18'.

United States Department of the Interior  
 Bureau of Land Management  
 BUSINESS & SUPPORT SVCS DIV  
 222 N CENTRAL AVE  
 PHOENIX, AZ 85004 -2203  
 Phone: (602) 417-9200

Receipt	
No:	936835

Transaction #: 971156	
Date of Transaction: 08/25/2004	
CUSTOMER:	WORLD MINERALS INC PO BOX 287 LA GRAND, OR 97850

LINE #	QTY	DESCRIPTION	REMARKS	UNIT PRICE	TOTAL
1	1.00	LOCATABLE MINERALS / MINING CLAIMS-NOT NEW-UNADJUD, ONE AUTH NO. ONLY / MINING CLAIM MONEY RECEIVED (455) CASES: AMC66077/\$20000.00	MAIN 2005 (160)	- n/a -	20000.00
<b>TOTAL:</b>					<b>\$20,000.00</b>

PAYMENT INFORMATION			
1	AMOUNT:	\$20,000.00	POSTMARKED: N/A
	TYPE:	CHECK	RECEIVED: 08/25/2004
	CHECK NO:	4800840	
	NAME:	WORLD MINERALS INC/HARBORLITE 137 W. CENTRAL AVE LOMPOC CA 93436	

REMARKS

This receipt was generated by the automated BLM Collections and Billing System and is a paper representation of a portion of the official electronic record contained therein.







# WORLD MINERALS

World Minerals Inc.  
Post Office Box 287  
1501 6th Street  
LaGrande, OR 97850  
Tel: 541-963-3987  
Fax: 541-963-3995

July 15, 2002

U.S. Department of the Interior  
Bureau of Land Management  
Attn: Public Room  
222 N. Central Avenue  
Phoenix, AZ 85004

Gentlemen:

Enclosed are four (4) "Affidavit of Rental Fee Payment" for the period September 1, 2003 to August 31, 2004 with Exhibits "A" attached. These Affidavits pertain to the claims of Harborlite Corporation as follows:

Harborlite – 2 lodes, 1 mill site  
Bobbie Jo – 10 lodes  
Guzman – 7 lodes, 10 placers  
Nord - 135 lodes, 2 mill sites

We are enclosing our check in the amount of \$16,700.00 representing the fee for filing based on \$100.00 per claim rental fees for these 160 claims. Please acknowledge receipt of these rental fees.

Sincerely,  
WORLD MINERALS INC.

Joseph Lévy  
Chief Geologist

JL/jst

Enclosures  
Cc: J. Carraher

RECEIVED  
B.L.M. AZ STATE OFFICE  
2003 AUG 12 A 9: 04  
PHOENIX, ARIZONA

STATE OF ARIZONA )  
 ) SS.  
COUNTY OF PINAL )

\*\*\*\*\*

AFFIDAVIT OF RENTAL FEE PAYMENT  
For the period  
September 1, 2003 to August 31, 2004

STATE OF ARIZONA )  
 ) SS.  
COUNTY OF MARICOPA )

RECEIVED  
B.L.M. AZ STATE OFFICE  
2003 AUG 12 A 9:31  
PHOENIX, ARIZONA

Joseph Lévy, being duly sworn, deposes and says that he is a citizen of the United States and more than twenty-one years of age, and resides at 1606 Walnut Street, La Grande, Oregon 97850, in Union County, State of Oregon, and is personally acquainted with the hereinafter described mining claims situated in the Pioneer Mining District, Pinal County, Arizona, the location notices of which are recorded in the office of the County Recorder of said county as described below:


See Exhibit "A" attached

That the owner of said claims (2 lode mining claims and 1 millsite) is Harborlite Corporation, and that the enclosed "rental fees" of \$100.00 per claim for a total of \$300.00 (Three Hundred dollars) were paid by Harborlite Corporation, P.O. Box 960, Superior, AZ 85273, for the purpose of complying with the laws of the United States pertaining to assessment of annual work, and that said lode claims are being held for the valuable mineral contained therein and the millsite for the purpose of enhancing a fines containment area in conjunction with the mining operation. This "rental fee" is required in accordance with the Act of October 5, 1992 (Public Law 102-381, 106 Stat. 1374, 1378-79) and is in lieu of the requirements for performing assessment work under 30 U.S.C. 28-28e and for filing an annual Affidavit of Labor with the proper office of the Bureau of Land Management as outlined under Section 314(a) and (c) of FLPMA and §3833.2.

DATED this 21 day of July, A.D., 2003

*J. Lévy*  
\_\_\_\_\_  
Joseph Lévy

Subscribed and sworn before me this 21<sup>st</sup> day of July, A.D., 2003



*Jonna S. True*  
\_\_\_\_\_  
Notary Public

72  
3

✓  
123

EXHIBIT "A"

The following mining claims are located in Secs. 4, 8 & 9, T.2 S., R.12 E., G. & S.R.M., Pioneer Mining District, Pinal County, State of Arizona, the Location Notices are recorded in the office of the County Recorder of said county as described below:

<u>Claim Name</u>	<u>Docket</u>	<u>Page(s)</u>	<u>B.L.M. Serial #</u>
FORGOTTEN WEDGE lode	374	545	A MC 66077
MARY T. FRACTION lode	1668	450-451	A MC 303417
HARBORLITE MILLSITE NO. 3A Amended	1781 1797	639-640 124-125	A MC 317479

RECEIVED  
B.L.M. AZ STATE OFFICE  
2003 AUG 12 A 9: 04  
PHOENIX, ARIZONA

ENTERED IN COMPUTER  
RE 8/25/03



STATE OF ARIZONA )  
 )  
COUNTY OF PINAL ) SS.

TR  
10

\*\*\*\*\*

AFFIDAVIT OF RENTAL FEE PAYMENT  
For the period  
September 1, 2003 to August 31, 2004

STATE OF ARIZONA )  
 )  
COUNTY OF MARICOPA ) SS.

Joseph Lévy, being duly sworn, deposes and says that he is a citizen of the United States and more than twenty-one years of age, and resides at 1606 Walnut Street, La Grande, Oregon 97850, in Union County, State of Oregon, and is personally acquainted with the hereinafter described mining claims situated in the Pioneer Mining District, Pinal County, Arizona, the location notices of which are recorded in the office of the County Recorder of said county as described below:

See Exhibit "A" attached


That the owner of said claims (10 lode mining claims) is Lewis and Thomas Williams, and that the enclosed "rental fees" of \$100.00 per claim for a total of \$1,000.00 (One Thousand dollars) were paid by Harborlite Corporation, P.O. Box 960, Superior, AZ 85273, for the purpose of complying with the laws of the United States pertaining to assessment of annual work, and that said claims are being held for the valuable mineral contained therein. This "rental fee" is required in accordance with the Act of October 5, 1992 (Public Law 102-381, 106 Stat. 1374, 1378-79) and is in lieu of the requirements for performing assessment work under 30 U.S.C. 28-28e and for filing an annual Affidavit of Labor with the proper office of the Bureau of Land Management as outlined under Section 314(a) and (c) of FLPMA and §3833.2.

These "rental fees" are being submitted to cover mining claims comprising a contiguous group.

DATED this 21 day of July, A.D., 2003

RECEIVED  
B.L.M. AZ STATE OFFICE  
2003 AUG 12 A 9: 04  
PHOENIX, ARIZONA  
*J. Lévy*  
Joseph Lévy

Subscribed and sworn before me this 21<sup>ST</sup> day of July, A.D., 2003



*Jonna S. True*  
Notary Public

EXHIBIT "A"

<u>Lode Claim Name</u>	<u>Loc. Date</u>	<u>Book</u>	Pinal County	<u>Filing Date</u>	B.L.M. Data		<u>Locator</u>
			<u>Page(s)</u>		<u>Serial No.</u>	<u>Date</u>	
Bobbie Jo Perlite No. 1	10/6/85	1314	459-60	10/7/85	A MC 245404	11/4/85	Thomas Williams
Amended	1/11/90	1651	501-02	1/15/90		2/8/90	
Bobbie Jo Perlite No. 2	10/6/85	1314	457-58	10/7/85	A MC 245405	11/4/85	Thomas Williams
Amended	1/11/90	1651	503-04	1/15/90		2/8/90	
Bobbie Jo Perlite No. 3	10/6/85	1314	455-56	10/7/85	A MC 245406	11/4/85	Thomas Williams
Bobbie Jo Perlite No. 4	10/12/85	1315	788-89	10/15/85	A MC 245407	11/4/85	Thomas Williams
Bobbie Jo Perlite No. 5	10/12/85	1315	790-91	10/15/85	A MC 245408	11/4/85	Thomas Williams
Bobbie Jo Perlite No. 6	10/12/85	1315	792-93	10/15/85	A MC 245409	11/4/85	Thomas Williams
Bobbie Jo Perlite No. 7	10/12/85	1315	796-97	10/15/85	A MC 245410	11/4/85	Thomas Williams
Bobbie Jo Perlite No. 8	10/12/85	1315	794-95	10/15/85	A MC 245411	11/4/85	Thomas Williams
B J No. 9	2/10/90	1657	523-24	2/20/90	A MC 301847	3/2/90	Lewis Williams
B & J No. 10	4/8/92	1817	118-19	4/9/92	A MC 321062	4/30/92	Lewis Williams

ENTERED IN COMPUTER  
 RE 8/25/03

PHOENIX, ARIZONA

2003 AUG 12 A 9: 04

RECEIVED  
 B.L.M. AZ STATE OFFICE

STATE OF ARIZONA )  
 ) SS.  
COUNTY OF PINAL )

720  
7

\*\*\*\*\*

AFFIDAVIT OF RENTAL FEE PAYMENT  
For the period  
September 1, 2003 to August 31, 2004

STATE OF ARIZONA )  
 ) SS.  
COUNTY OF MARICOPA )

Joseph Lévy, being duly sworn, deposes and says that he is a citizen of the United States and more than twenty-one years of age, and resides at 1606 Walnut Street, La Grande, Oregon 97850, in Union County, State of Oregon, and is personally acquainted with the hereinafter described mining claims situated in the Pioneer Mining District, Pinal County, Arizona, the location notices of which are recorded in the office of the County Recorder of said county as described below:

See Exhibit "A" attached

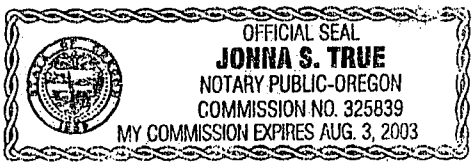
That the owner of said claims (7 "Guzman" lode mining claims) is Harborlite Corporation, P.O. Box 960, Superior, AZ 85273, and that the enclosed "rental fees" of \$100.00 per claim for a total of \$700.00 (Seven Hundred dollars) were paid by Harborlite Corporation, for the purpose of complying with the laws of the United States pertaining to assessment of annual work, and that said claims are being held for the valuable mineral contained therein. This "rental fee" is required in accordance with the Act of October 5, 1992 (Public Law 102-381, 106 Stat. 1374, 1378-79) and is in lieu of the requirements for performing assessment work under 30 U.S.C. 28-28e and for filing an annual Affidavit of Labor with the proper office of the Bureau of Land Management as outlined under Section 314(a) and (c) of FLPMA and §3833.2.

These "rental fees" are being submitted to cover mining claims comprising a contiguous group.

DATED this 21 day of July, A.D., 2003

RECEIVED  
B.L.M. AZ STATE OFFICE  
2003 AUG 12 A 9:04  
PHOENIX, ARIZONA  
J. Lévy  
Joseph Lévy

Subscribed and sworn before me this 21<sup>ST</sup> day of July A.D., 2003



Jonna S. True  
Notary Public

EXHIBIT "A"

The following mining claims are located in Sections 8 & 9, T.2 S., R.12 E., Gila & Salt River Meridian, County of Pinal, State of Arizona and are duly recorded as indicated below, at the office of the County Recorder, Pinal County, Arizona:

<u>Lode Name</u>	<u>Book</u>	<u>Page(s)</u>	<u>B.L.M. Serial #</u>	<u>Location Date</u>
I-DO-IT	53	414	A MC 87677	4/13/45
Amended	443	89		
2 <sup>nd</sup> Amended	1618	373-374		
LA CHOLLA	54	119	A MC 87678	12/17/45
Amended	1618	375-376		
HAVALINA No. 2	53	428	A MC 87679	6/04/45
Amended	443	88		
2 <sup>nd</sup> Amended	1618	381-382		
HAVALINA	53	427	A MC 87680	4/11/45
Amended	1618	379-380		
ATOMIC BOMB	54	43	A MC 87683	11/13/45
Amended	1618	377-378		
CRUZALITE	438	246	A MC 87684	11/04/65
Amended	1618	387-388		
MARKIE'S FRACTION	267	500	A MC 87685	5/01/60
Amended	1618	389-390		

RECEIVED  
B.L.M. AZ STATE OFFICE  
2003 AUG 12 A 9: 04  
PHOENIX, ARIZONA

ENTERED IN COMPUTER  
RE 8/25/03

STATE OF ARIZONA )  
 ) SS.  
COUNTY OF PINAL )

10  
17

\*\*\*\*\*

AFFIDAVIT OF RENTAL FEE PAYMENT  
For the period  
September 1, 2003 to August 31, 2004

STATE OF ARIZONA )  
 ) SS.  
COUNTY OF MARICOPA )

Joseph Lévy, being duly sworn, deposes and says that he is a citizen of the United States and more than twenty-one years of age, and resides at 1606 Walnut Street, La Grande, Oregon 97850, in Union County, State of Oregon, and is personally acquainted with the hereinafter described mining claims situated in the Pioneer Mining District, Pinal County, Arizona, the location notices of which are recorded in the office of the County Recorder of said county as described below:

See Exhibit "A" attached

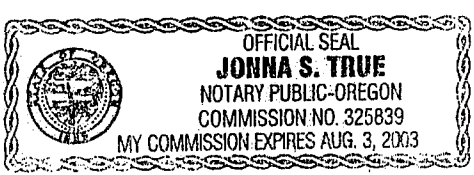
That the owner of said claims (10 "Guzman" placer mining claims) is Harborlite Corporation, P.O. Box 960, Superior, AZ 85273, and that the enclosed "rental fees" of \$100.00 per claim for a total of \$1,000.00 (One Thousand dollars) were paid by Harborlite Corporation, for the purpose of complying with the laws of the United States pertaining to assessment of annual work, and that said claims are being held for the valuable mineral contained therein. This "rental fee" is required in accordance with the Act of October 5, 1992 (Public Law 102-381, 106 Stat. 1374, 1378-79) and is in lieu of the requirements for performing assessment work under 30 U.S.C. 28-28e and for filing an annual Affidavit of Labor with the proper office of the Bureau of Land Management as outlined under Section 314(a) and (c) of FLPMA and §3833.2.

These "rental fees" are being submitted to cover mining claims comprising a contiguous group.

DATED this 21 day of July, A.D., 2003

RECEIVED  
B.L.M. AZ STATE OFFICE  
2003 AUG 12 A 9 04  
PHOENIX, ARIZONA  
J. Lévy  
Joseph Lévy

Subscribed and sworn before me this 21<sup>ST</sup> day of July, A.D., 2003



Jonna S. True  
Notary Public

EXHIBIT "A"

The following mining claims are located in Sections 8 & 16, T.2 S., R.12 E., Gila & Salt River Meridian, County of Pinal, State of Arizona and are duly recorded as indicated below, at the office of the County Recorder, Pinal County, Arizona:

<u>Placer Claim Name</u>	<u>Legal Description</u>	<u>Date</u>	<u>Pinal County</u>		<u>BLM</u>
	<u>Section 8, T2S R12E</u>	<u>Located</u>	<u>Book</u>	<u>Page</u>	<u>AMC#</u>
Black Eye	W½ SE¼ SE¼ NW¼, SW¼ SE¼ NW¼, W½ NW¼ SE¼ NW¼	6/26/65	423	121	90407
Blueberry	NE¼ SE¼ NW¼ E½ NW¼ SE¼ NW¼ E½ SW¼ NE¼ NW¼	6/26/65	423	116	90406
Dewdrop	N½ SW¼ NE¼	6/26/65	423	114	90411
Divide	SE¼ SE¼ NW¼ SE¼, NE¼ NE¼ SW¼ SE¼, N½ NW¼ SE¼ SE¼, NW¼ NE¼ SE¼ SE¼, S½ SW¼ NE¼ SE¼, SW¼ SE¼ NE¼ SE¼	6/26/65	423	122	90414
Havalina	W½ NE¼ NW¼ SE¼, SE¼ NW¼ NW¼ SE¼, N½ SE¼ NW¼ SE¼, SE¼ NE¼ NW¼ SE¼, SW¼ NW¼ NE¼ SE¼, NW¼ SW¼ NE¼ SE¼	6/26/65	423	117	90408
Havalina No. 1	N½ NW¼ NW¼ SE¼, NE¼ NE¼ SW¼, E½ NW¼ NE¼ SW¼	6/26/65	423	118	90409
Havalina No. 2	E½ SE¼ SE¼ NW¼, SW¼ SW¼ NE¼, W½ SE¼ SW¼ NE¼	6/26/65	423	120	90410
I-DO-IT	E½ SE¼ SW¼ NE¼, NW¼ SE¼ NE¼, W½ SW¼ SE¼ NE¼	6/26/65	423	119	90412
Look-Out-Wedge	NE¼ NE¼ NW¼ SE¼, N½ NW¼ NE¼ SE¼, SE¼ NW¼ NE¼ SE¼, W½ NE¼ NE¼ SE¼, NE¼ SW¼ NE¼ SE¼, NW¼ SE¼ NE¼ SE¼	6/26/65	423	123	90413
<u>Section 16, T2S R12E</u>					
Self Protection	SW¼ NE¼ SW¼ NW¼, W½ SE¼ SW¼ NW¼, NW¼ NE¼ NW¼ SW¼, W½ E½ NE¼ SW¼ NW¼, E½ NW¼ NE¼ SW¼ NW¼, E½ SE¼ NW¼ SW¼ NW¼, E½ E½ SW¼ SW¼ NW¼, W½ NE¼ SE¼ SW¼ NW¼, E½ NE¼ NW¼ NW¼ SW¼	1/22/51	42	362	89203

RECEIVED  
 B.L.M. AZ STATE OFFICE  
 2003 AUG 12 A 9: 04  
 PHOENIX, ARIZONA

ENTERED IN COMPUTER  
 RE 8/25/03

STATE OF ARIZONA )  
 ) SS.  
 COUNTY OF PINAL )

4 + 8 + 41  
 + 20  
 + 25 + 18  
 + 21

\*\*\*\*\*

AFFIDAVIT OF RENTAL FEE PAYMENT  
 For the period  
 September 1, 2003 to August 31, 2004

STATE OF ARIZONA )  
 ) SS.  
 COUNTY OF MARICOPA )

Joseph Lévy, being duly sworn, deposes and says that he is a citizen of the United States and more than twenty-one years of age, and resides at 1606 Walnut Street, La Grande, Oregon 97850, in Union County, State of Oregon, and is personally acquainted with the hereinafter described millsite claims situated in the Pioneer Mining District, Pinal County, Arizona, the location notices of which are recorded in the office of the County Recorder of said county as described below:


See Exhibit "A" (7 pages) attached

That the owner of said claims (2 mill sites and 135 lodes formerly known as the Nord claims) is Harborlite Corporation, and that the enclosed "rental fees" of \$100.00 per claim for a total of \$13,700.00 (Thirteen Thousand, Seven Hundred dollars) were paid by Harborlite Corporation, P.O. Box 960, Superior, AZ 85273, for the purpose of complying with the laws of the United States pertaining to assessment of annual work, and that said claims are being held for the purpose of mining (on lode claims) and milling (on millsites) perlite ore which is mined on our lode claims. This "rental fee" is required in accordance with the Act of October 5, 1992 (Public Law 102-381, 106 Stat. 1374, 1378-79) and is in lieu of the requirements for performing assessment work under 30 U.S.C. 28-28e and for filing an annual Affidavit of Labor with the proper office of the Bureau of Land Management as outlined under Section 314(a) and (c) of FLPMA and §3833.2.

DATED this 21 day of July, A.D., 2003

RECEIVED  
 B.L.M. AZ STATE OFFICE  
 2003 AUG 12 A 9:04  
 PHOENIX, ARIZONA  
 J. Lévy  
 Joseph Lévy

Subscribed and sworn before me this 21<sup>st</sup> day of July, A.D., 2003



Jonna S. True  
 Notary Public

EXHIBIT "A"

(page 1)

The following mining claims are located in Pinal County, State of Arizona, the location notices of which are recorded in the office of the County Recorder of said County as described below:

<u>Claim Name</u>	<u>Book/Docket</u>	<u>Page(s)</u>	<u>B.L.M. Serial #</u>
ROSEMARIE No. 6 Exception lode (situate in Sec.8)	507	87	A MC 66079
Candy Rock Fraction lode (situate in Sec. 16)	1556	712-713	A MC 289764
Lucero millsite (situate in Sec. 4)	1786	558-559	A MC 319070
Cynthia & John millsite (situate in Sec. 4)	993	426-427	A MC 94571

All claims are located in T.2 S., R.12 E., G. & S.R.M.

RECEIVED  
B.L.M. AZ STATE OFFICE  
2003 AUG 12 A 9: 04  
PHOENIX, ARIZONA

ENTERED IN COMPUTER  
RE 8/25/03



EXHIBIT "A"

(page 2)

The following lode mining claims are located in Secs. 8 & 9, T.2 S., R.12 E., Gila & Salt River Meridian, County of Pinal, State of Arizona:

<u>Lode Claim Name</u>	<u>Recorded</u>		<u>B.L.M. Serial #</u>
	<u>Book</u>	<u>Page</u>	
ROSEMARIE No. 1 Exception Amended	500 507	414 86	A MC 66078
ROSEMARIE No. 7 Exception Amended	500 507	420 88	A MC 66080
ROSEMARIE No. 8 Exception Amended Amended	500 507 Doc. 1082-045	421 89	A MC 66081
ROSEMARIE No. 9 Exception Amended	500 507	422 90	A MC 66082
ROSEMARIE No. 10 Exception Amended	500 507	423 91	A MC 66083
ROSEMARIE No. 12 Exception Amended Amended	500 507 Doc. 1082-047	425 92	A MC 66084
ROSEMARIE No. 13 Exception Amended	500 507	426 93	A MC 66085
ROSEMARIE No. 14 Exception Amended	500 507	427 94	A MC 66086

PHOENIX, ARIZONA

2003 AUG 12 A 9:04

RECEIVED  
B.L.M. AZ STATE OFFICE

ENTERED IN COMPUTER  
RE 8/25/03

(2)

## EXHIBIT "A"

(page 3)

The following mining claims are located in Secs. 27, 28, 32, 33 & 34, T.2 S., R.12 E., and Secs. 3 & 4, T.3 S., R12 E., Gila & Salt River Meridian, County of Pinal, State of Arizona:

<u>Lode Claim Name</u>	<u>Book</u>	<u>Recorded</u>	<u>Page</u>	<u>B.L.M. Serial #</u>
Hal #1	1382		220-221	A MC 259557
Hal #2	1382		222-223	A MC 259558
Hal #3	1382		224-225	A MC 259559
Hal #4	1382		226-227	A MC 259560
Hal #5	1382		228-229	A MC 259561
Hal #6	1382		230-231	A MC 259562
Hal #7	1382		232-233	A MC 259563
Hal #8	1382		234-235	A MC 259564
Hal #9	1382		236-237	A MC 259565
Hal #10	1382		238-239	A MC 259566
Hal #11	1382		240-241	A MC 259567
Hal #12	1382		242-243	A MC 259568
Hal #13	1382		244-245	A MC 259569
Hal #14	1382		246-247	A MC 259570
Hal #15	1382		248-249	A MC 259571
Hal #16	1382		250-251	A MC 259572
Hal #17	1382		252-253	A MC 259573
Hal #18	1382		254-255	A MC 259574
Hal #19	1382		256-257	A MC 259575
Hal #20	1382		258-259	A MC 259576
Hal #21	1382		260-261	A MC 259577
Hal #22	1382		262-263	A MC 259578
Hal #23	1382		264-265	A MC 259579
Hal #24	1382		266-267	A MC 259580
Hal #25	1382		268-269	A MC 259581
Hal #26	1382		270-271	A MC 259582
Hal #27	1382		272-273	A MC 259583
Hal #28	1832		274-275	A MC 259584
Hal #29	1382		276-277	A MC 259585
Hal #30	1382		278-279	A MC 259586
Hal #31	1382		280-281	A MC 259587
Hal #32	1382		282-283	A MC 259588
Hal #33	1382		284-285	A MC 259589
Hal #34	1382		286-287	A MC 259590
Hal #35	1382		288-289	A MC 259591
Hal #36	1382		290-291	A MC 259592
Tekoa #9	1382		410-411	A MC 259652
Tekoa #10	1382		412-413	A MC 259653
Tekoa #11	1382		414-415	A MC 259654
Tekoa #12	1382		416-417	A MC 259655
Tekoa #13	1382		418-419	A MC 259656

PHOENIX, ARIZONA

2003 AUG 12 A 9:05

RECEIVED  
B.L.M. AZ STATE OFFICEENTERED IN COMPUTER  
RE 8/25/03

ff

## EXHIBIT "A"

(page 4)

The following mining claims are located in Sec. 16, 17 & 20, T.2 S., R.12 E., Gila & Salt River Meridian,  
County of Pinal, State of Arizona:

<u>Lode Claim Name</u>	<u>Recorded</u>		<u>B.L.M. Serial #</u>
	<u>Book</u>	<u>Page</u>	
Magic #1	1382	292-293	A MC 259593
Magic #2	1382	294-295	A MC 259594
Magic #3	1382	296-297	A MC 259595
Magic #4	1382	298-299	A MC 259596
Magic #5	1382	300-301	A MC 259597
Magic #6	1382	302-303	A MC 259598
Magic #7	1382	304-305	A MC 259599
Magic #8	1382	306-307	A MC 259600
Magic #9	1382	308-309	A MC 259601
Magic #10	1382	310-311	A MC 259602
Magic #11	1382	312-313	A MC 259603
Magic #12	1382	314-315	A MC 259604
Magic #13	1382	316-317	A MC 259605
Magic #14	1382	318-319	A MC 259606
Magic #15	1382	320-321	A MC 259607
Magic #23	1382	336-337	A MC 259615
Magic #24	1382	338-339	A MC 259616
Magic #25	1382	340-341	A MC 259617
Magic #26	1382	342-343	A MC 259618
Magic #27	1556	710-711	A MC 289765

RECEIVED  
B.L.M. AZ STATE OFFICE  
2003 AUG 12 A 9:05  
PHOENIX, ARIZONA

ENTERED IN COMPUTER  
RE 8/25/03

## EXHIBIT "A"

(page 5)

The following mining claims are located in Sec. 12, T.2 S., R.11 E. and Secs. 7 & 8, T.2 S., R.12 E., Gila & Salt River Meridian, County of Pinal, State of Arizona:

<u>Lode Claim Name</u>	<u>Book</u>	<u>Recorded Page</u>	<u>B.L.M. Serial #</u>
Seattle #1	1382	344-345	A MC 259619
Seattle #2	1382	346-347	A MC 259620
Seattle #3	1382	348-349	A MC 259621
Seattle #4	1382	350-351	A MC 259622
Seattle #5	1382	352-353	A MC 259623
Seattle #6	1382	354-355	A MC 259624
Seattle #7	1382	356-357	A MC 259625
Seattle #8	1382	358-359	A MC 259626
Seattle #9	1382	360-361	A MC 259627
Seattle #10	1382	362-363	A MC 259628
Seattle #11	1382	364-365	A MC 259629
Seattle #12	1382	366-367	A MC 259630
Seattle #13	1382	368-369	A MC 259631
Seattle #14	1382	370-371	A MC 259632
Seattle #15	1382	372-373	A MC 259633
Seattle #16	1382	374-375	A MC 259634
Seattle #17	1382	376-377	A MC 259635
Seattle #18	1382	378-379	A MC 259636
Seattle #19	1382	380-381	A MC 259637
Seattle #20	1382	382-383	A MC 259638
Seattle #21	1382	384-385	A MC 259639
Seattle #22	1382	386-387	A MC 259640
Seattle #23	1382	388-389	A MC 259641
Seattle #24	1382	390-391	A MC 259642
Seattle #25	1382	392-393	A MC 259643

PHOENIX, ARIZONA

2003 AUG 12 A 9: 05

RECEIVED  
B.L.M. AZ STATE OFFICEENTERED IN COMPUTER  
RE 8/25/03

25

EXHIBIT "A"

(page 6)

The following mining claims are located in Secs. 8, 17 and 18, T.2 S., R.12 E., Gila & Salt River Meridian, County of Pinal, State of Arizona:

<u>Lode Claim Name</u>	<u>Recorded</u>		<u>B.L.M. Serial #</u>
	<u>Book</u>	<u>Page</u>	
Sil-Flo No. 1	1420	465-466	A MC 265778
Sil-Flo No. 2	1420	467-468	A MC 265779
Sil-Flo No. 3	1420	469-470	A MC 265780
Sil-Flo No. 4	1420	471-472	A MC 265781
Sil-Flo No. 5	1420	473-474	A MC 265782
Sil-Flo No. 6	1420	475-476	A MC 265783
Sil-Flo No. 7	1420	477-478	A MC 265784
Sil-Flo No. 8	1420	479-480	A MC 265785
Sil-Flo No. 9	1420	481-482	A MC 265786
Sil-Flo No. 10	1420	483-484	A MC 265787
Sil-Flo No. 11	1420	485-486	A MC 265788
Sil-Flo No. 12	1420	487-488	A MC 265789
Sil-Flo No. 13	1420	489-490	A MC 265790
Sil-Flo No. 14	1420	491-492	A MC 265791
Sil-Flo No. 15	1420	493-494	A MC 265792
Sil-Flo No. 16	1420	495-496	A MC 265793
Sil-Flo No. 17	1420	497-498	A MC 265794
Sil-Flo No. 18	1420	499-500	A MC 265795

RECEIVED  
B.L.M. AZ STATE OFFICE  
2003 AUG 12 A 9: 05  
PHOENIX, ARIZONA

ENTERED IN COMPUTER  
RE 8/25/03

EXHIBIT "A"

(page 7)

The following mining claims are located in Secs. 15, 16, 21 and 22, T.2 S., R.12 E., Gila & Salt River Meridian, County of Pinal, State of Arizona:

<u>Lode Claim Name</u>	<u>Recorded</u>		<u>B.L.M. Serial #</u>
	<u>Book</u>	<u>Page</u>	
Sil-Flo No. 19	1420	501-502	A MC 265796
Sil-Flo No. 20	1420	503-504	A MC 265797
Sil-Flo No. 21	1420	505-506	A MC 265798
Sil-Flo No. 22	1420	507-508	A MC 265799
Sil-Flo No. 23	1420	509-510	A MC 265800
Sil-Flo No. 24	1420	511-512	A MC 265801
Sil-Flo No. 25	1420	513-514	A MC 265802
Sil-Flo No. 26	1420	515-516	A MC 265803
Sil-Flo No. 27	1420	517-518	A MC 265804
Sil-Flo No. 28	1420	519-520	A MC 265805
Sil-Flo No. 29	1420	521-522	A MC 265806
Sil-Flo No. 30	1420	523-524	A MC 265807
Sil-Flo No. 31	1420	525-526	A MC 265808
Sil-Flo No. 32	1420	527-528	A MC 265809
Sil-Flo No. 33	1420	529-530	A MC 265810
Sil-Flo No. 34	1420	531-532	A MC 265811
Sil-Flo No. 35	1420	533-534	A MC 265812
Sil-Flo No. 36	1396	458-459	A MC 262396
Amended	1420	535-536	
Sil-Flo No. 37	1396	460-461	A MC 262397
Amended	1420	537-538	
Volcano No. 12R	1396	462-463	A MC 262398
Amended	1420	539-540	
(Amended name – Sil Flo No. 38)			
Sil-Flo No. 39	1420	541-542	A MC 265813

RECEIVED  
 B.L.M. AZ STATE OFFICE  
 2003 AUG 12 A 9:05  
 PHOENIX, ARIZONA

ENTERED IN COMPUTER  
 RE 8/25/03

(21)

**United States Department of the Interior**  
**Bureau of Land Management**  
 BUSINESS & SUPPORT SVCS DIV  
 222 N CENTRAL AVE  
 PHOENIX, AZ 85004 -2203  
 Phone: (602) 417-9200

Receipt	
No:	728279

Transaction #: 757641	
Date of Transaction: 08/12/2003	
CUSTOMER:	WORLD MINERALS INC PO BOX 287 LA GRAND, OR 97850

LINE #	QTY	DESCRIPTION	REMARKS	UNIT PRICE	TOTAL
1	1.00	LOCATABLE MINERALS / MINING CLAIMS-NOT NEW-UNADJUD, ONE AUTH NO. ONLY / MINING CLAIM MONEY RECEIVED (455) CASES: AMC66077/\$16700.00	MAIN 2004 (167)	- n/a -	16700.00
<b>TOTAL:</b>					<b>\$16,700.00</b>

PAYMENT INFORMATION					
1	AMOUNT	\$16,700.00	POSTMARKED:	N/A	
	TYPE	CHECK	RECEIVED:	08/12/2003	
	CHECK NO:	2800916			
	NAME:	WORLD MINERALS INC PO BOX 287 LA GRAND OR 97850			

REMARKS

This receipt was generated by the automated BLM Collections and Billing System and is a paper representation of a portion of the official electronic record contained therein.

Form 1370-18  
(July 1984)

**UNITED STATES**  
**DEPARTMENT OF THE INTERIOR**  
**BUREAU OF LAND MANAGEMENT**

132401

Date 8-12-03

**TEMPORARY RECEIPT**

Received \$ 16,700<sup>00</sup>

Credit is subject to clearing of any checks  
 This is not a permit, license, or lease.

On account of AMC 66077 et al

Received from: HARBORLite  
137 W Central Av  
Lompoc, CA 93436

*Thomas J. Seimeyer*

ACCOUNTING OFFICE









# WORLD MINERALS

World Minerals Inc.  
Post Office Box 287  
1501 6th Street  
LaGrande, OR 97850  
Tel: 541-963-3987  
Fax: 541-963-3995

July 22, 2002

U.S. Department of the Interior  
Bureau of Land Management  
Attn: Public Room  
222 N. Central Avenue  
Phoenix, AZ 85004

Gentlemen:

Enclosed are four (4) "Affidavit of Rental Fee Payment" for the period September 1, 2002 to August 31, 2003 with Exhibits "A" attached. These Affidavits pertain to the claims of Harborlite Corporation as follows:

Harborlite – 2 lodes, 1 mill site  
Bobbie Jo – 10 lodes  
Guzman – 10 placers  
Nord - 135 lodes, 2 mill sites

We are enclosing our check in the amount of \$16,000.00 representing the fee for filing based on \$100.00 per claim rental fees for these 160 claims. Please acknowledge receipt of these rental fees.

Sincerely,  
WORLD MINERALS INC.

Joseph Lévy  
Chief Geologist

JL/jst

Enclosures  
Cc: J. Carraher

RECEIVED  
B.L.M. AZ STATE OFFICE  
2002 AUG -6 A 9: 09  
PHOENIX, ARIZONA

STATE OF ARIZONA )  
 )  
COUNTY OF PINAL ) SS.

\*\*\*\*\*

AFFIDAVIT OF RENTAL FEE PAYMENT  
For the period  
September 1, 2002 to August 31, 2003

RECEIVED  
B.L.M. AZ STATE OFFICE  
2002 AUG -6 A 9:10  
PHOENIX, ARIZONA

STATE OF ARIZONA )  
 )  
COUNTY OF MARICOPA ) SS.

Joseph Lévy, being duly sworn, deposes and says that he is a citizen of the United States and more than twenty-one years of age, and resides at 1606 Walnut Street, La Grande, Oregon 97850, in Union County, State of Oregon, and is personally acquainted with the hereinafter described millsite claims situated in the Pioneer Mining District, Pinal County, Arizona, the location notices of which are recorded in the office of the County Recorder of said county as described below:


See Exhibit "A" (7 pages) attached

That the owner of said claims (2 mill sites and 135 lodes formerly known as the Nord claims) is Harborlite Corporation, and that the enclosed "rental fees" of \$100.00 per claim for a total of \$13,700.00 (Thirteen Thousand, Seven Hundred dollars) were paid by Harborlite Corporation, P.O. Box 960, Superior, AZ 85273, for the purpose of complying with the laws of the United States pertaining to assessment of annual work, and that said claims are being held for the purpose of mining (on lode claims) and milling (on millsites) perlite ore which is mined on our lode claims. This "rental fee" is required in accordance with the Act of October 5, 1992 (Public Law 102-381, 106 Stat. 1374, 1378-79) and is in lieu of the requirements for performing assessment work under 30 U.S.C. 28-28e and for filing an annual Affidavit of Labor with the proper office of the Bureau of Land Management as outlined under Section 314(a) and (c) of FLPMA and §3833.2.

DATED this 22 day of July, A.D., 2002

Joseph Lévy  
Joseph Lévy

Subscribed and sworn before me this 22<sup>nd</sup> day of July, A.D., 2002



Jonna S. True  
Notary Public

EXHIBIT "A"

(page 1)

The following mining claims are located in Pinal County, State of Arizona, the location notices of which are recorded in the office of the County Recorder of said County as described below:

<u>Claim Name</u>	<u>Book/Docket</u>	<u>Page(s)</u>	<u>B.L.M. Serial #</u>
ROSEMARIE No. 6 Exception lode (situate in Sec.8)	507	87	A MC 66079
Candy Rock Fraction lode (situate in Sec. 16)	1556	712-713	A MC 289764
Lucero millsite (situate in Sec. 4)	1786	558-559	A MC 319070
Cynthia & John millsite (situate in Sec. 4)	998	426-427	A MC 94571

*Do Not Index  
@ County*

All claims are located in T.2 S., R.12 E., G. & S.R.M.

RECEIVED  
B.L.M. AZ STATE OFFICE  
2002 AUG -6 A 9:10  
PHOENIX, ARIZONA

*(H) mc*

EXHIBIT "A"

(page 2)

The following lode mining claims are located in Secs. 8 & 9, T.2 S., R.12 E., Gila & Salt River Meridian,  
County of Pinal, State of Arizona:

<u>Lode Claim Name</u>	<u>Recorded</u>		<u>B.L.M. Serial #</u>
	<u>Book</u>	<u>Page</u>	
ROSEMARIE No. 1 Exception Amended	500 507	414 86	A MC 66078
ROSEMARIE No. 7 Exception Amended	500 507	420 88	A MC 66080
ROSEMARIE No. 8 Exception Amended Amended	500 507 Doc. 1082-045	421 89	A MC 66081
ROSEMARIE No. 9 Exception Amended	500 507	422 90	A MC 66082
ROSEMARIE No. 10 Exception Amended	500 507	423 91	A MC 66083
ROSEMARIE No. 12 Exception Amended Amended	500 507 Doc. 1082-047	425 92	A MC 66084
ROSEMARIE No. 13 Exception Amended	500 507	426 93	A MC 66085
ROSEMARIE No. 14 Exception Amended	500 507	427 94	A MC 66086

*Do Not Index  
County*

RECEIVED  
B.L.M. AZ STATE OFFICE  
2002 AUG - 6 A 9:10  
PHOENIX, ARIZONA

*Q*  
TMC

EXHIBIT "A"

(page 3)

The following mining claims are located in Secs. 27, 28, 32, 33 & 34, T.2 S., R.12 E., and Secs. 3 & 4, T.3 S., R12 E., Gila & Salt River Meridian, County of Pinal, State of Arizona:

<u>Lode Claim Name</u>	<u>Book</u>	<u>Recorded</u> <u>Page</u>	<u>B.L.M. Serial #</u>
Hal #1	1382	220-221	A MC 259557
Hal #2	1382	222-223	A MC 259558
Hal #3	1382	224-225	A MC 259559
Hal #4	1382	226-227	A MC 259560
Hal #5	1382	228-229	A MC 259561
Hal #6	1382	230-231	A MC 259562
Hal #7	1382	232-233	A MC 259563
Hal #8	1382	234-235	A MC 259564
Hal #9	1382	236-237	A MC 259565
Hal #10	1382	238-239	A MC 259566
Hal #11	1382	240-241	A MC 259567
Hal #12	1382	242-243	A MC 259568
Hal #13	1382	244-245	A MC 259569
Hal #14	1382	246-247	A MC 259570
Hal #15	1382	248-249	A MC 259571
Hal #16	1382	250-251	A MC 259572
Hal #17	1382	252-253	A MC 259573
Hal #18	1382	254-255	A MC 259574
Hal #19	1382	256-257	A MC 259575
Hal #20	1382	258-259	A MC 259576
Hal #21	1382	260-261	A MC 259577
Hal #22	1382	262-263	A MC 259578
Hal #23	1382	264-265	A MC 259579
Hal #24	1382	266-267	A MC 259580
Hal #25	1382	268-269	A MC 259581
Hal #26	1382	270-271	A MC 259582
Hal #27	1382	272-273	A MC 259583
Hal #28	1832	274-275	A MC 259584
Hal #29	1382	276-277	A MC 259585
Hal #30	1382	278-279	A MC 259586
Hal #31	1382	280-281	A MC 259587
Hal #32	1382	282-283	A MC 259588
Hal #33	1382	284-285	A MC 259589
Hal #34	1382	286-287	A MC 259590
Hal #35	1382	288-289	A MC 259591
Hal #36	1382	290-291	A MC 259592
Tekoa #9	1382	410-411	A MC 259652
Tekoa #10	1382	412-413	A MC 259653
Tekoa #11	1382	414-415	A MC 259654
Tekoa #12	1382	416-417	A MC 259655
Tekoa #13	1382	418-419	A MC 259656

RECEIVED  
B.L.M. AZ STATE OFFICE  
2002 AUG -6 A 9:10  
PHOENIX, ARIZONA

Do Not Index  
in County

HD  
TMC

EXHIBIT "A"

(page 4)

The following mining claims are located in Sec. 16, 17 & 20, T.2 S., R.12 E., Gila & Salt River Meridian, County of Pinal, State of Arizona:

<u>Lode Claim Name</u>	<u>Recorded</u>		<u>B.L.M. Serial #</u>
	<u>Book</u>	<u>Page</u>	
Magic #1	1382	292-293	A MC 259593
Magic #2	1382	294-295	A MC 259594
Magic #3	1382	296-297	A MC 259595
Magic #4	1382	298-299	A MC 259596
Magic #5	1382	300-301	A MC 259597
Magic #6	1382	302-303	A MC 259598
Magic #7	1382	304-305	A MC 259599
Magic #8	1382	306-307	A MC 259600
Magic #9	1382	308-309	A MC 259601
Magic #10	1382	310-311	A MC 259602
Magic #11	1382	312-313	A MC 259603
Magic #12	1382	314-315	A MC 259604
Magic #13	1382	316-317	A MC 259605
Magic #14	1382	318-319	A MC 259606
Magic #15	1382	320-321	A MC 259607
Magic #23	1382	336-337	A MC 259615
Magic #24	1382	338-339	A MC 259616
Magic #25	1382	340-341	A MC 259617
Magic #26	1382	342-343	A MC 259618
Magic #27	1556	710-711	A MC 289765

*Do Not Index  
@ County*

RECEIVED  
B.L.M. AZ STATE OFFICE  
2002 AUG - 6 A 9:10  
PHOENIX, ARIZONA

*20  
TMC*

EXHIBIT "A"

(page 5)

The following mining claims are located in Sec. 12, T.2 S., R.11 E. and Secs. 7 & 8, T.2 S., R.12 E., Gila & Salt River Meridian, County of Pinal, State of Arizona:

<u>Lode Claim Name</u>	<u>Book</u>	<u>Recorded</u> <u>Page</u>	<u>B.L.M. Serial #</u>
Seattle #1	1382	344-345	A MC 259619
Seattle #2	1382	346-347	A MC 259620
Seattle #3	1382	348-349	A MC 259621
Seattle #4	1382	350-351	A MC 259622
Seattle #5	1382	352-353	A MC 259623
Seattle #6	1382	354-355	A MC 259624
Seattle #7	1382	356-357	A MC 259625
Seattle #8	1382	358-359	A MC 259626
Seattle #9	1382	360-361	A MC 259627
Seattle #10	1382	362-363	A MC 259628
Seattle #11	1382	364-365	A MC 259629
Seattle #12	1382	366-367	A MC 259630
Seattle #13	1382	368-369	A MC 259631
Seattle #14	1382	370-371	A MC 259632
Seattle #15	1382	372-373	A MC 259633
Seattle #16	1382	374-375	A MC 259634
Seattle #17	1382	376-377	A MC 259635
Seattle #18	1382	378-379	A MC 259636
Seattle #19	1382	380-381	A MC 259637
Seattle #20	1382	382-383	A MC 259638
Seattle #21	1382	384-385	A MC 259639
Seattle #22	1382	386-387	A MC 259640
Seattle #23	1382	388-389	A MC 259641
Seattle #24	1382	390-391	A MC 259642
Seattle #25	1382	392-393	A MC 259643

*Do Not Index  
@ County*

PHOENIX, ARIZONA

2007 AUG -6 A 9:10

RECEIVED  
B.L.M. AZ STATE OFFICE

25  
MC

EXHIBIT "A"

(page 6)

The following mining claims are located in Secs. 8, 17 and 18, T.2 S., R.12 E., Gila & Salt River Meridian, County of Pinal, State of Arizona:

<u>Lode Claim Name</u>	<u>Recorded</u>		<u>B.L.M. Serial #</u>
	<u>Book</u>	<u>Page</u>	
Sil-Flo No. 1	1420	465-466	A MC 265778
Sil-Flo No. 2	1420	467-468	A MC 265779
Sil-Flo No. 3	1420	469-470	A MC 265780
Sil-Flo No. 4	1420	471-472	A MC 265781
Sil-Flo No. 5	1420	473-474	A MC 265782
Sil-Flo No. 6	1420	475-476	A MC 265783
Sil-Flo No. 7	1420	477-478	A MC 265784
Sil-Flo No. 8	1420	479-480	A MC 265785
Sil-Flo No. 9	1420	481-482	A MC 265786
Sil-Flo No. 10	1420	483-484	A MC 265787
Sil-Flo No. 11	1420	485-486	A MC 265788
Sil-Flo No. 12	1420	487-488	A MC 265789
Sil-Flo No. 13	1420	489-490	A MC 265790
Sil-Flo No. 14	1420	491-492	A MC 265791
Sil-Flo No. 15	1420	493-494	A MC 265792
Sil-Flo No. 16	1420	495-496	A MC 265793
Sil-Flo No. 17	1420	497-498	A MC 265794
Sil-Flo No. 18	1420	499-500	A MC 265795

*Do Not Index  
@ County*

RECEIVED  
B.L.M. AZ STATE OFFICE  
2002 AUG -6 A 9:10  
PHOENIX, ARIZONA

*(18)  
TMC*



EXHIBIT "A"

(page 7)

The following mining claims are located in Secs. 15, 16, 21 and 22, T.2 S., R.12 E., Gila & Salt River Meridian, County of Pinal, State of Arizona:

<u>Lode Claim Name</u>	<u>Recorded</u>		<u>B.L.M. Serial #</u>
	<u>Book</u>	<u>Page</u>	
Sil-Flo No. 19	1420	501-502	A MC 265796
Sil-Flo No. 20	1420	503-504	A MC 265797
Sil-Flo No. 21	1420	505-506	A MC 265798
Sil-Flo No. 22	1420	507-508	A MC 265799
Sil-Flo No. 23	1420	509-510	A MC 265800
Sil-Flo No. 24	1420	511-512	A MC 265801
Sil-Flo No. 25	1420	513-514	A MC 265802
Sil-Flo No. 26	1420	515-516	A MC 265803
Sil-Flo No. 27	1420	517-518	A MC 265804
Sil-Flo No. 28	1420	519-520	A MC 265805
Sil-Flo No. 29	1420	521-522	A MC 265806
Sil-Flo No. 30	1420	523-524	A MC 265807
Sil-Flo No. 31	1420	525-526	A MC 265808
Sil-Flo No. 32	1420	527-528	A MC 265809
Sil-Flo No. 33	1420	529-530	A MC 265810
Sil-Flo No. 34	1420	531-532	A MC 265811
Sil-Flo No. 35	1420	533-534	A MC 265812
Sil-Flo No. 36	1396	458-459	A MC 262396
Amended	1420	535-536	
Sil-Flo No. 37	1396	460-461	A MC 262397
Amended	1420	537-538	
Volcano No. 12R	1396	462-463	A MC 262398
Amended	1420	539-540	
(Amended name - Sil Flo No. 38)			
Sil-Flo No. 39	1420	541-542	A MC 265813

*Do Not Index  
@ County*

RECEIVED  
B.L.M. AZ STATE OFFICE  
2002 AUG -6 A 9:10  
PHOENIX, ARIZONA

*21  
mc*

STATE OF ARIZONA )  
 )  
 ) SS.  
COUNTY OF PINAL )

\*\*\*\*\*

AFFIDAVIT OF RENTAL FEE PAYMENT  
For the period  
September 1, 2002 to August 31, 2003

RECEIVED  
B.L.M. AZ STATE OFFICE  
2002 AUG -6 A 9:10  
PHOENIX, ARIZONA

STATE OF ARIZONA )  
 )  
 ) SS.  
COUNTY OF MARICOPA )

Joseph Lévy, being duly sworn, deposes and says that he is a citizen of the United States and more than twenty-one years of age, and resides at 1606 Walnut Street, La Grande, Oregon 97850, in Union County, State of Oregon, and is personally acquainted with the hereinafter described mining claims situated in the Pioneer Mining District, Pinal County, Arizona, the location notices of which are recorded in the office of the County Recorder of said county as described below:

See Exhibit "A" attached


That the owner of said claims (10 "Guzman" placer mining claims) is Harborlite Corporation, P.O. Box 960, Superior, AZ 85273, and that the enclosed "rental fees" of \$100.00 per claim for a total of \$1,000.00 (One Thousand dollars) were paid by Harborlite Corporation, for the purpose of complying with the laws of the United States pertaining to assessment of annual work, and that said claims are being held for the valuable mineral contained therein. This "rental fee" is required in accordance with the Act of October 5, 1992 (Public Law 102-381, 106 Stat. 1374, 1378-79) and is in lieu of the requirements for performing assessment work under 30 U.S.C. 28-28e and for filing an annual Affidavit of Labor with the proper office of the Bureau of Land Management as outlined under Section 314(a) and (c) of FLPMA and §3833.2.

These "rental fees" are being submitted to cover mining claims comprising a contiguous group.

DATED this 22 day of July, A.D., 2002

Joseph Lévy  
Joseph Lévy

Subscribed and sworn before me this 22<sup>nd</sup> day of July, A.D., 2002



Jonna S. True  
Notary Public

EXHIBIT "A"

The following mining claims are located in Sections 8 & 16, T.2 S., R.12 E., Gila & Salt River Meridian, County of Pinal, State of Arizona and are duly recorded as indicated below, at the office of the County Recorder, Pinal County, Arizona:

<u>Placer Claim Name</u>	<u>Legal Description</u> <u>Section 8, T2S R12E</u>	<u>Date</u> <u>Located</u>	<u>Pinal County</u>		<u>BLM</u> <u>AMC#</u>
			<u>Book</u>	<u>Page</u>	
Black Eye	W½ SE¼ SE¼ NW¼, SW¼ SE¼ NW¼, W½ NW¼ SE¼ NW¼	6/26/65	423	121	90407
Blueberry	NE¼ SE¼ NW¼ E½ NW¼ SE¼ NW¼ E½ SW¼ NE¼ NW¼	6/26/65	423	116	90406
Dewdrop	N½ SW¼ NE¼	6/26/65	423	114	90411
Divide	SE¼ SE¼ NW¼ SE¼, NE¼ NE¼ SW¼ SE¼, N½ NW¼ SE¼ SE¼, NW¼ NE¼ SE¼ SE¼, S½ SW¼ NE¼ SE¼, SW¼ SE¼ NE¼ SE¼	6/26/65	423	122	90414
Havalina	W½ NE¼ NW¼ SE¼, SE¼ NW¼ NW¼ SE¼, N½ SE¼ NW¼ SE¼, SE¼ NE¼ NW¼ SE¼, SW¼ NW¼ NE¼ SE¼, NW¼ SW¼ NE¼ SE¼	6/26/65	423	117	90408
Havalina No. 1	N½ NW¼ NW¼ SE¼, NE¼ NE¼ SW¼, E½ NW¼ NE¼ SW¼	6/26/65	423	118	90409
Havalina No. 2	E½ SE¼ SE¼ NW¼, SW¼ SW¼ NE¼, W½ SE¼ SW¼ NE¼	6/26/65	423	120	90410
I-DO-IT	E½ SE¼ SW¼ NE¼, NW¼ SE¼ NE¼, W½ SW¼ SE¼ NE¼	6/26/65	423	119	90412
Look-Out-Wedge	NE¼ NE¼ NW¼ SE¼, N½ NW¼ NE¼ SE¼, SE¼ NW¼ NE¼ SE¼, W½ NE¼ NE¼ SE¼, NE¼ SW¼ NE¼ SE¼, NW¼ SE¼ NE¼ SE¼	6/26/65	423	123	90413
<u>Section 16, T2S R12E</u>					
Self Protection	SW¼ NE¼ SW¼ NW¼, W½ SE¼ SW¼ NW¼, NW¼ NE¼ NW¼ SW¼, W½ E½ NE¼ SW¼ NW¼, E½ NW¼ NE¼ SW¼ NW¼, E½ SE¼ NW¼ SW¼ NW¼, E½ E½ SW¼ SW¼ NW¼, W½ NE¼ SE¼ SW¼ NW¼, E½ NE¼ NW¼ NW¼ SW¼	1/22/51	42	362	89203

*Do Not  
Index  
@ County*

RECEIVED  
B.L.M. AZ STATE OFFICE  
2002 AUG -6 A 9:11  
PHOENIX, ARIZONA

*(10)  
TMC*

STATE OF ARIZONA )  
 ) SS.  
COUNTY OF PINAL )

\*\*\*\*\*

AFFIDAVIT OF RENTAL FEE PAYMENT  
For the period  
September 1, 2002 to August 31, 2003

RECEIVED  
B.L.M. AZ STATE OFFICE  
2002 AUG -6 A 9:11  
PHOENIX, ARIZONA

STATE OF ARIZONA )  
 ) SS.  
COUNTY OF MARICOPA )

Joseph Lévy, being duly sworn, deposes and says that he is a citizen of the United States and more than twenty-one years of age, and resides at 1606 Walnut Street, La Grande, Oregon 97850, in Union County, State of Oregon, and is personally acquainted with the hereinafter described mining claims situated in the Pioneer Mining District, Pinal County, Arizona, the location notices of which are recorded in the office of the County Recorder of said county as described below:

See Exhibit "A" attached


That the owner of said claims (10 lode mining claims) is Lewis and Thomas Williams, and that the enclosed "rental fees" of \$100.00 per claim for a total of \$1,000.00 (One Thousand dollars) were paid by Harborlite Corporation, P.O. Box 960, Superior, AZ 85273, for the purpose of complying with the laws of the United States pertaining to assessment of annual work, and that said claims are being held for the valuable mineral contained therein. This "rental fee" is required in accordance with the Act of October 5, 1992 (Public Law 102-381, 106 Stat. 1374, 1378-79) and is in lieu of the requirements for performing assessment work under 30 U.S.C. 28-28e and for filing an annual Affidavit of Labor with the proper office of the Bureau of Land Management as outlined under Section 314(a) and (c) of FLPMA and §3833.2.

These "rental fees" are being submitted to cover mining claims comprising a contiguous group.

DATED this 22 day of July, A.D., 2002

*Joseph Lévy*  
Joseph Lévy

Subscribed and sworn before me this 22<sup>nd</sup> day of July, A.D., 2002



*Jonna S. True*  
Notary Public

EXHIBIT "A"

<u>Lode Claim Name</u>	<u>Loc. Date</u>	<u>Book</u>	<u>Pinal County</u>		<u>B.L.M. Data</u>		<u>Locator</u>
			<u>Page(s)</u>	<u>Filing Date</u>	<u>Serial No.</u>	<u>Date</u>	
Bobbie Jo Perlite No. 1 Amended	10/6/85	1314	459-60	10/7/85	A MC 245404	11/4/85	Thomas Williams
	1/11/90	1651	501-02	1/15/90		2/8/90	
Bobbie Jo Perlite No. 2 Amended	10/6/85	1314	457-58	10/7/85	A MC 245405	11/4/85	Thomas Williams
	1/11/90	1651	503-04	1/15/90		2/8/90	
Bobbie Jo Perlite No. 3	10/6/85	1314	455-56	10/7/85	A MC 245406	11/4/85	Thomas Williams
Bobbie Jo Perlite No. 4	10/12/85	1315	788-89	10/15/85	A MC 245407	11/4/85	Thomas Williams
Bobbie Jo Perlite No. 5	10/12/85	1315	790-91	10/15/85	A MC 245408	11/4/85	Thomas Williams
Bobbie Jo Perlite No. 6	10/12/85	1315	792-93	10/15/85	A MC 245409	11/4/85	Thomas Williams
Bobbie Jo Perlite No. 7	10/12/85	1315	796-97	10/15/85	A MC 245410	11/4/85	Thomas Williams
Bobbie Jo Perlite No. 8	10/12/85	1315	794-95	10/15/85	A MC 245411	11/4/85	Thomas Williams
B J No. 9	2/10/90	1657	523-24	2/20/90	A MC 301847	3/2/90	Lewis Williams
B & J No. 10	4/8/92	1817	118-19	4/9/92	A MC 321062	4/30/92	Lewis Williams

*Do Not Index  
@ County*

PHOENIX, ARIZONA

2002 AUG -6 - 9:11

RECEIVED  
B.L.M. AZ STATE OFFICE

*10  
MNC*

STATE OF ARIZONA )  
 )  
COUNTY OF PINAL ) SS.

\*\*\*\*\*

AFFIDAVIT OF RENTAL FEE PAYMENT  
For the period  
September 1, 2002 to August 31, 2003

RECEIVED  
B.L.M. AZ STATE OFFICE  
2002 AUG -6 A 9:11  
PHOENIX, ARIZONA

STATE OF ARIZONA )  
 )  
COUNTY OF MARICOPA ) SS.

Joseph Lévy, being duly sworn, deposes and says that he is a citizen of the United States and more than twenty-one years of age, and resides at 1606 Walnut Street, La Grande, Oregon 97850, in Union County, State of Oregon, and is personally acquainted with the hereinafter described mining claims situated in the Pioneer Mining District, Pinal County, Arizona, the location notices of which are recorded in the office of the County Recorder of said county as described below:


See Exhibit "A" attached

That the owner of said claims (2 lode mining claims and 1 millsite) is Harborlite Corporation, and that the enclosed "rental fees" of \$100.00 per claim for a total of \$300.00 (Three Hundred dollars) were paid by Harborlite Corporation, P.O. Box 960, Superior, AZ 85273, for the purpose of complying with the laws of the United States pertaining to assessment of annual work, and that said lode claims are being held for the valuable mineral contained therein and the millsite for the purpose of enhancing a fines containment area in conjunction with the mining operation. This "rental fee" is required in accordance with the Act of October 5, 1992 (Public Law 102-381, 106 Stat. 1374, 1378-79) and is in lieu of the requirements for performing assessment work under 30 U.S.C. 28-28e and for filing an annual Affidavit of Labor with the proper office of the Bureau of Land Management as outlined under Section 314(a) and (c) of FLPMA and §3833.2.

DATED this 22 day of July, A.D., 2002

*Joseph Lévy*  
Joseph Lévy

Subscribed and sworn before me this 22<sup>nd</sup> day of July, A.D., 2002



*Jonna S. True*  
Notary Public

EXHIBIT "A"

The following mining claims are located in Secs. 4, 8 & 9, T.2 S., R.12 E., G. & S.R.M., Pioneer Mining District, Pinal County, State of Arizona, the Location Notices are recorded in the office of the County Recorder of said county as described below:

<u>Claim Name</u>	<u>Docket</u>	<u>Page(s)</u>	<u>B.L.M. Serial #</u>
FORGOTTEN WEDGE lode	<del>374</del>	<del>545</del>	A MC 66077
MARY T. FRACTION lode	<del>1668</del>	<del>450-451</del>	A MC 303417
HARBORLITE MILLSITE NO. 3A Amended	<del>1781</del> <del>1797</del>	<del>639-640</del> <del>124-125</del>	A MC 317479

*Do Not Index  
@ County*

RECEIVED  
B.L.M. AZ STATE OFFICE  
2002 AUG -6 A 9:11  
PHOENIX, ARIZONA

*(3)  
TMC*

**United States Department of the Interior**  
**Bureau of Land Management**  
 BUSINESS & SUPPORT SVCS DIV  
 222 N CENTRAL AVE  
 PHOENIX, AZ 85004 -2203  
 Phone: (602) 417-9200

Receipt	
No:	534097

<b>Transaction #:</b> 558446	
<b>Date of Transaction:</b> 08/06/2002	
<b>CUSTOMER:</b>	WORLD MINERALS INC PO BOX 287 LA GRAND, OR 97850

LINE #	QTY	DESCRIPTION	REMARKS	UNIT PRICE	TOTAL
1	1.00	LOCATABLE MINERALS / MINING CLAIMS-NOT NEW-UNADJUD, ONE AUTH NO. ONLY / MINING CLAIM MONEY RECEIVED (455) CASES: AMC66079/\$16000.00	MAINT 2003 (160)	- n/a -	16000.00
<b>TOTAL:</b>					<b>\$16,000.00</b>

PAYMENT INFORMATION			
1	AMOUNT:	\$16,000.00	POSTMARKED: N/A
	TYPE:	CHECK	RECEIVED: 08/06/2002
	CHECK NO:	2800373	
	NAME:	WORLD MINERALS INC PO BOX 287 LA GRAND OR 97850	

REMARKS

This receipt was generated by the automated BLM Collections and Billing System and is a paper representation of a portion of the official electronic record contained therein.







# WORLD MINERALS

World Minerals Inc.  
Post Office Box 287  
1501 6th Street  
LaGrande, OR 97850  
Tel: 541-963-3987  
Fax: 541-963-3995

July 23, 2001

U.S. Department of the Interior  
Bureau of Land Management  
Attn: Public Room  
222 N. Central Avenue  
Phoenix, AZ 85004

Gentlemen:

Enclosed are five (5) "Affidavit of Rental Fee Payment" for the period September 1, 2001 to August 31, 2002 with Exhibits "A" attached. These Affidavits pertain to the claims of Harborlite Corporation as follows:

Harborlite – 2 lodes, 1 mill site  
Bobbie Jo – 10 lodes  
Guzman – 10 placers  
Nord 135 lodes, 2 mill sites

We are enclosing our check in the amount of \$16,000.00 representing the fee for filing based on \$100.00 per claim rental fees for these 160 claims. Please acknowledge receipt of these rental fees.

Based on our previous correspondence, we are NOT paying fees for Guzman – 9 lodes because they have had the first half – mineral entry final certificate issued. I have attached a copy of your correspondence pertaining to those lodes.

Sincerely,  
WORLD MINERALS INC.

Joseph Lévy  
Chief Geologist

JL/jst

Enclosures  
Cc: J. Carraher

PHOENIX, ARIZONA  
2001 JUL 31 11:23  
RECEIVED  
BLM STATE OFFICE



# United States Department of the Interior

## BUREAU OF LAND MANAGEMENT

Arizona State Office  
222 North Central Avenue  
Phoenix, AZ 85004-2203

In reply refer to:

3840 (957)  
AMC 87677

April 26, 2001

Ms Jonna True  
World Minerals Inc.  
P.O. Box 287  
LaGrande, OR 97850

Dear Ms. Jonna True:

In response to your letter dated February 28, 2001, we have reviewed the list of claims that you have paid maintenance fees on in the state of Arizona. Upon examination of our records, we concur that you have paid maintenance fees for claims that have had the first half - mineral entry final certificate issued. In accordance with 43 CFR 3851.5, these payments are not required. Therefore, you will receive reimbursement for the subject claims' maintenance fees paid for the assessment years subsequent of and including 1996. The subject claims, their mining claim recordation numbers and the amount refunded for each are listed on the enclosure.

Per your request, the telephone number for Ken Phillips of the Bureau of Mines is (602)255-3795.

Sincerely,

*for* Ivy J. Garcia  
Supervisor, Lands & Minerals Operations

PHOENIX, ARIZONA

2001 JUL 31 A 11:23

Enclosure

RECEIVED  
BLM STATE OFFICE

CLAIM NAME	MINING CLAIM RECORDATION NO.	REFUND AMT.
1. ATOMIC BOMB	AMC 87683	\$600.00
2. CRUZALITE	AMC 87684	\$600.00
3. DIVIDE	AMC 87681	\$600.00
4. HAVALINA	AMC 87680	\$600.00
5. HAVALINA NO.2	AMC 87679	\$600.00
6. I-DO-IT	AMC 87677	\$600.00
7. LA CHOLLA	AMC 87678	\$600.00
8. LOOK-OUT-WEDGE	AMC 87682	\$600.00
9. MARKIE'S FRACTION	AMC 87685	\$600.00

RECEIVED  
 B.L.M. STATE OFFICE  
 2001 JUL 31 A 11: 23  
 PHOENIX, ARIZONA

**United States Department of the Interior  
Bureau of Land Management**  
BUSINESS & SUPPORT SVCS DIV  
222 N CENTRAL AVE  
PHOENIX, AZ 85004 -2203  
Phone: (602) 417-9200

Receipt	
No:	346969

Transaction #: 365024  
Date of Transaction: 07/31/2001

CUSTOMER: HARBORLITE  
PO BOX 287  
LAGRANDE, OR 97850

LINE #	QTY	COMMODITY / SUBJECT / ACTION / PRODUCT	REMARKS	UNIT PRICE	TOTAL
1	1.00	LOCATABLE MINERALS / MINING CLAIMS-NOT NEW-UNADJUD, ONE AUTH NO. ONLY / MINING CLAIM MONEY RECEIVED (455)	MAINT 2002 (160)	- n/a -	\$16,000.00
<b>TOTAL:</b>					<b>\$16,000.00</b>

PAYMENT INFORMATION			
1	AMOUNT:	\$16,000.00	POSTMARKED: N/A
	TYPE:	CHECK	RECEIVED: 07/31/2001
	CHECK NO:	72791	
	NAME:	HARBORLITE PO BOX 287 LAGRANDE OR 97850	

REMARKS

PHONE NO: SEE DOC

CASE SERIAL NUMBER INFORMATION		
TRNS #	LINE #	CASES
365024	1	AMC66077/\$16000.00

This receipt was generated by the automated BLM Collections and Billings System and is a paper representation of a portion of the official electronic record contained therein.

**ENTERED INTO COMPUTER**  
*10/25/01 aj*

STATE OF ARIZONA )  
 )  
COUNTY OF PINAL ) SS.

\*\*\*\*\*

AFFIDAVIT OF RENTAL FEE PAYMENT  
For the period  
September 1, 2001 to August 31, 2002


STATE OF ARIZONA )  
 )  
COUNTY OF MARICOPA ) SS.

Joseph Lévy, being duly sworn, deposes and says that he is a citizen of the United States and more than twenty-one years of age, and resides at 1606 Walnut Street, La Grande, Oregon 97850, in Union County, State of Oregon, and is personally acquainted with the hereinafter described mining claims situated in the Pioneer Mining District, Pinal County, Arizona, the location notices of which are recorded in the office of the County Recorder of said county as described below:


See Exhibit "A" attached

That the owner of said claims (2 lode mining claims and 1 millsite) is Harborlite Corporation, and that the enclosed "rental fees" of \$100.00 per claim for a total of \$300.00 (Three Hundred dollars) were paid by Harborlite Corporation, P.O. Box 960, Superior, AZ 85273, for the purpose of complying with the laws of the United States pertaining to assessment of annual work, and that said lode claims are being held for the valuable mineral contained therein and the millsite for the purpose of enhancing a fines containment area in conjunction with the mining operation. This "rental fee" is required in accordance with the Act of October 5, 1992 (Public Law 102-381, 106 Stat. 1374, 1378-79) and is in lieu of the requirements for performing assessment work under 30 U.S.C. 28-28e and for filing an annual Affidavit of Labor with the proper office of the Bureau of Land Management as outlined under Section 314(a) and (c) of FLPMA and §3833.2.

DATED this 23 day of July, A.D., 2001

  
Joseph Lévy

Subscribed and sworn before me this 23 day of July, A.D., 2001



  
Notary Public

2001 JUL 31 A 11: 23

RECEIVED  
BLM. AZ STATE OFFICE

EXHIBIT "A"

The following mining claims are located in Secs. 4, 8 & 9, T.2 S., R.12 E., G. & S.R.M., Pioneer Mining District, Pinal County, State of Arizona, the Location Notices are recorded in the office of the County Recorder of said county as described below:

<u>Claim Name</u>	<u>Docket</u>	<u>Page(s)</u>	<u>B.L.M. Serial #</u>
FORGOTTEN WEDGE lode	374	545	A MC 66077
MARY T. FRACTION lode	1668	450-451	A MC 303417
HARBORLITE MILLSITE NO. 3A Amended	1781 1797	639-640 124-125	A MC 317479

*Do Not Index  
@ County*

RECEIVED  
B.L.M. AZ STATE OFFICE  
2001 JUL 31 A 11: 23  
PHOENIX, ARIZONA



STATE OF ARIZONA )  
 )  
COUNTY OF PINAL ) SS.

\*\*\*\*\*

AFFIDAVIT OF RENTAL FEE PAYMENT  
For the period  
September 1, 2001 to August 31, 2002

STATE OF ARIZONA )  
 )  
COUNTY OF MARICOPA ) SS.

Joseph Lévy, being duly sworn, deposes and says that he is a citizen of the United States and more than twenty-one years of age, and resides at 1606 Walnut Street, La Grande, Oregon 97850, in Union County, State of Oregon, and is personally acquainted with the hereinafter described mining claims situated in the Pioneer Mining District, Pinal County, Arizona, the location notices of which are recorded in the office of the County Recorder of said county as described below:

See Exhibit "A" attached

That the owner of said claims (10 lode mining claims) is Lewis and Thomas Williams, and that the enclosed "rental fees" of \$100.00 per claim for a total of \$1,000.00 (One Thousand dollars) were paid by Harborlite Corporation, P.O. Box 960, Superior, AZ 85273, for the purpose of complying with the laws of the United States pertaining to assessment of annual work, and that said claims are being held for the valuable mineral contained therein. This "rental fee" is required in accordance with the Act of October 5, 1992 (Public Law 102-381, 106 Stat. 1374, 1378-79) and is in lieu of the requirements for performing assessment work under 30 U.S.C. 28-28e and for filing an annual Affidavit of Labor with the proper office of the Bureau of Land Management as outlined under Section 314(a) and (c) of FLPMA and §3833.2.


These "rental fees" are being submitted to cover mining claims comprising a contiguous group.

DATED this 23 day of July, A.D., 2001

RECEIVED  
BLK. STATE OFFICE  
2001 JUL 31 A 11:  
PHOENIX, ARIZONA

Joseph Lévy  
Joseph Lévy

Subscribed and sworn before me this 23 day of July, A.D., 2001



Jonna S. True  
Notary Public



EXHIBIT "A"

<u>Lode Claim Name</u>	<u>Loc. Date</u>	<u>Book</u>	<u>Pinal County</u>		<u>B.L.M. Data</u>		<u>Locator</u>
			<u>Page(s)</u>	<u>Filing Date</u>	<u>Serial No.</u>	<u>Date</u>	
Bobbie Jo Perlite No. 1 Amended	10/6/85	1314	459-60	10/7/85	A MC 245404	11/4/85	Thomas Williams
	1/11/90	1651	501-02	1/15/90		2/8/90	
Bobbie Jo Perlite No. 2 Amended	10/6/85	1314	457-58	10/7/85	A MC 245405	11/4/85	Thomas Williams
	1/11/90	1651	503-04	1/15/90		2/8/90	
Bobbie Jo Perlite No. 3	10/6/85	1314	455-56	10/7/85	A MC 245406	11/4/85	Thomas Williams
Bobbie Jo Perlite No. 4	10/12/85	1315	788-89	10/15/85	A MC 245407	11/4/85	Thomas Williams
Bobbie Jo Perlite No. 5	10/12/85	1315	790-91	10/15/85	A MC 245408	11/4/85	Thomas Williams
Bobbie Jo Perlite No. 6	10/12/85	1315	792-93	10/15/85	A MC 245409	11/4/85	Thomas Williams
Bobbie Jo Perlite No. 7	10/12/85	1315	796-97	10/15/85	A MC 245410	11/4/85	Thomas Williams
Bobbie Jo Perlite No. 8	10/12/85	1315	794-95	10/15/85	A MC 245411	11/4/85	Thomas Williams
B J No. 9	2/10/90	1657	523-24	2/20/90	A MC 301847	3/2/90	Lewis Williams
B & J No. 10	4/8/92	1817	118-19	4/9/92	A MC 321062	4/30/92	Lewis Williams

*Do Not Index  
@ County*

RECEIVED  
BLM. AZ STATE OFFICE  
2001 JUL 31 A 11:23  
PINAL COUNTY, ARIZONA

STATE OF ARIZONA )  
 )  
COUNTY OF PINAL ) SS.

\*\*\*\*\*

AFFIDAVIT OF RENTAL FEE PAYMENT  
For the period  
September 1, 2001 to August 31, 2002

STATE OF ARIZONA )  
 )  
COUNTY OF MARICOPA ) SS.

Joseph Lévy, being duly sworn, deposes and says that he is a citizen of the United States and more than twenty-one years of age, and resides at 1606 Walnut Street, La Grande, Oregon 97850, in Union County, State of Oregon, and is personally acquainted with the hereinafter described mining claims situated in the Pioneer Mining District, Pinal County, Arizona, the location notices of which are recorded in the office of the County Recorder of said county as described below:

See Exhibit "A" attached

That the owner of said claims (10 "Guzman" placer mining claims) is Harborlite Corporation, P.O. Box 960, Superior, AZ 85273, and that the enclosed "rental fees" of \$100.00 per claim for a total of \$1,000.00 (One Thousand dollars) were paid by Harborlite Corporation, for the purpose of complying with the laws of the United States pertaining to assessment of annual work, and that said claims are being held for the valuable mineral contained therein. This "rental fee" is required in accordance with the Act of October 5, 1992 (Public Law 102-381, 106 Stat. 1374, 1378-79) and is in lieu of the requirements for performing assessment work under 30 U.S.C. 28-28e and for filing an annual Affidavit of Labor with the proper office of the Bureau of Land Management as outlined under Section 314(a) and (c) of FLPMA and §3833.2.


These "rental fees" are being submitted to cover mining claims comprising a contiguous group.

DATED this 23 day of July, A.D., 2001

RECEIVED  
BLM, AZ STATE OFFICE  
2001 JUL 31 A 11:23  
PHOENIX, ARIZONA

*Joseph Lévy*  
Joseph Lévy

Subscribed and sworn before me this 23 day of July, A.D., 2001



*Jonna S. True*  
Notary Public

EXHIBIT "A"

The following mining claims are located in Sections 8 & 16, T.2 S., R.12 E., Gila & Salt River Meridian, County of Pinal, State of Arizona and are duly recorded as indicated below, at the office of the County Recorder, Pinal County, Arizona:

<u>Placer Claim Name</u>	<u>Legal Description</u> <u>Section 8, T2S R12E</u>	<u>Date Located</u>	<u>Pinal County</u>		<u>BLM AMC#</u>
			<u>Book</u>	<u>Page</u>	
Black Eye	W $\frac{1}{2}$ SE $\frac{1}{4}$ SE $\frac{1}{4}$ NW $\frac{1}{4}$ , SW $\frac{1}{4}$ SE $\frac{1}{4}$ NW $\frac{1}{4}$ , W $\frac{1}{2}$ NW $\frac{1}{4}$ SE $\frac{1}{4}$ NW $\frac{1}{4}$	6/26/65	423	121	90407
Blueberry	NE $\frac{1}{4}$ SE $\frac{1}{4}$ NW $\frac{1}{4}$ E $\frac{1}{2}$ NW $\frac{1}{4}$ SE $\frac{1}{4}$ NW $\frac{1}{4}$ E $\frac{1}{2}$ SW $\frac{1}{4}$ NE $\frac{1}{4}$ NW $\frac{1}{4}$	6/26/65	423	116	90406
Dewdrop	N $\frac{1}{2}$ SW $\frac{1}{4}$ NE $\frac{1}{4}$	6/26/65	423	114	90411
Divide	SE $\frac{1}{4}$ SE $\frac{1}{4}$ NW $\frac{1}{4}$ SE $\frac{1}{4}$ , NE $\frac{1}{4}$ NE $\frac{1}{4}$ SW $\frac{1}{4}$ SE $\frac{1}{4}$ , N $\frac{1}{2}$ NW $\frac{1}{4}$ SE $\frac{1}{4}$ SE $\frac{1}{4}$ , NW $\frac{1}{4}$ NE $\frac{1}{4}$ SE $\frac{1}{4}$ SE $\frac{1}{4}$ , S $\frac{1}{2}$ SW $\frac{1}{4}$ NE $\frac{1}{4}$ SE $\frac{1}{4}$ , SW $\frac{1}{4}$ SE $\frac{1}{4}$ NE $\frac{1}{4}$ SE $\frac{1}{4}$	6/26/65	423	122	90414
Havalina	W $\frac{1}{2}$ NE $\frac{1}{4}$ NW $\frac{1}{4}$ SE $\frac{1}{4}$ , SE $\frac{1}{4}$ NW $\frac{1}{4}$ NW $\frac{1}{4}$ SE $\frac{1}{4}$ , N $\frac{1}{2}$ SE $\frac{1}{4}$ NW $\frac{1}{4}$ SE $\frac{1}{4}$ , SE $\frac{1}{4}$ NE $\frac{1}{4}$ NW $\frac{1}{4}$ SE $\frac{1}{4}$ , SW $\frac{1}{4}$ NW $\frac{1}{4}$ NE $\frac{1}{4}$ SE $\frac{1}{4}$ , NW $\frac{1}{4}$ SW $\frac{1}{4}$ NE $\frac{1}{4}$ SE $\frac{1}{4}$	6/26/65	423	117	90408
Havalina No. 1	N $\frac{1}{2}$ NW $\frac{1}{4}$ NW $\frac{1}{4}$ SE $\frac{1}{4}$ , NE $\frac{1}{4}$ NE $\frac{1}{4}$ SW $\frac{1}{4}$ , E $\frac{1}{2}$ NW $\frac{1}{4}$ NE $\frac{1}{4}$ SW $\frac{1}{4}$	6/26/65	423	118	90409
Havalina No. 2	E $\frac{1}{2}$ SE $\frac{1}{4}$ SE $\frac{1}{4}$ NW $\frac{1}{4}$ , SW $\frac{1}{4}$ SW $\frac{1}{4}$ NE $\frac{1}{4}$ , W $\frac{1}{2}$ SE $\frac{1}{4}$ SW $\frac{1}{4}$ NE $\frac{1}{4}$	6/26/65	423	120	90410
I-DO-IT	E $\frac{1}{2}$ SE $\frac{1}{4}$ SW $\frac{1}{4}$ NE $\frac{1}{4}$ , NW $\frac{1}{4}$ SE $\frac{1}{4}$ NE $\frac{1}{4}$ , W $\frac{1}{2}$ SW $\frac{1}{4}$ SE $\frac{1}{4}$ NE $\frac{1}{4}$	6/26/65	423	119	90412
Look-Out-Wedge	NE $\frac{1}{4}$ NE $\frac{1}{4}$ NW $\frac{1}{4}$ SE $\frac{1}{4}$ , N $\frac{1}{2}$ NW $\frac{1}{4}$ NE $\frac{1}{4}$ SE $\frac{1}{4}$ , SE $\frac{1}{4}$ NW $\frac{1}{4}$ NE $\frac{1}{4}$ SE $\frac{1}{4}$ , W $\frac{1}{2}$ NE $\frac{1}{4}$ NE $\frac{1}{4}$ SE $\frac{1}{4}$ , NE $\frac{1}{4}$ SW $\frac{1}{4}$ NE $\frac{1}{4}$ SE $\frac{1}{4}$ , NW $\frac{1}{4}$ SE $\frac{1}{4}$ NE $\frac{1}{4}$ SE $\frac{1}{4}$	6/26/65	423	123	90413
<u>Section 16, T2S R12E</u>					
Self Protection	SW $\frac{1}{4}$ NE $\frac{1}{4}$ SW $\frac{1}{4}$ NW $\frac{1}{4}$ , W $\frac{1}{2}$ SE $\frac{1}{4}$ SW $\frac{1}{4}$ NW $\frac{1}{4}$ , NW $\frac{1}{4}$ NE $\frac{1}{4}$ NW $\frac{1}{4}$ SW $\frac{1}{4}$ , W $\frac{1}{2}$ E $\frac{1}{2}$ NE $\frac{1}{4}$ SW $\frac{1}{4}$ NW $\frac{1}{4}$ , E $\frac{1}{2}$ NW $\frac{1}{4}$ NE $\frac{1}{4}$ SW $\frac{1}{4}$ NW $\frac{1}{4}$ , E $\frac{1}{2}$ SE $\frac{1}{4}$ NW $\frac{1}{4}$ SW $\frac{1}{4}$ NW $\frac{1}{4}$ , E $\frac{1}{2}$ E $\frac{1}{2}$ SW $\frac{1}{4}$ SW $\frac{1}{4}$ NW $\frac{1}{4}$ , W $\frac{1}{2}$ NE $\frac{1}{4}$ SE $\frac{1}{4}$ SW $\frac{1}{4}$ NW $\frac{1}{4}$ , E $\frac{1}{2}$ NE $\frac{1}{4}$ NW $\frac{1}{4}$ NW $\frac{1}{4}$ SW $\frac{1}{4}$	1/22/51	42	362	89203

*Do Not Index  
County*

RECEIVED  
BLM AZ STATE OFFICE  
2001 JUL 31 A 11: 23  
PHOENIX, ARIZONA

STATE OF ARIZONA )  
 )  
COUNTY OF PINAL ) SS.

\*\*\*\*\*

AFFIDAVIT OF RENTAL FEE PAYMENT  
For the period  
September 1, 2001 to August 31, 2002

STATE OF ARIZONA )  
 )  
COUNTY OF MARICOPA ) SS.

Joseph Lévy, being duly sworn, deposes and says that he is a citizen of the United States and more than twenty-one years of age, and resides at 1606 Walnut Street, La Grande, Oregon 97850, in Union County, State of Oregon, and is personally acquainted with the hereinafter described millsite claims situated in the Pioneer Mining District, Pinal County, Arizona, the location notices of which are recorded in the office of the County Recorder of said county as described below:

See Exhibit "A" (7 pages) attached


That the owner of said claims (2 mill sites and 135 lodes formerly known as the Nord claims) is Harborlite Corporation, and that the enclosed "rental fees" of \$100.00 per claim for a total of \$13,700.00 (Thirteen Thousand, Seven Hundred dollars) were paid by Harborlite Corporation, P.O. Box 960, Superior, AZ 85273, for the purpose of complying with the laws of the United States pertaining to assessment of annual work, and that said claims are being held for the purpose of mining (on lode claims) and milling (on millsites) perlite ore which is mined on our lode claims. This "rental fee" is required in accordance with the Act of October 5, 1992 (Public Law 102-381, 106 Stat. 1374, 1378-79) and is in lieu of the requirements for performing assessment work under 30 U.S.C. 28-28e and for filing an annual Affidavit of Labor with the proper office of the Bureau of Land Management as outlined under Section 314(a) and (c) of FLPMA and §3833.2.

DATED this 23 day of July, A.D., 2001

RECEIVED  
B.L.M. STATE OFFICE  
2001 JUL 31 A 11: 23  
PHOENIX, ARIZONA

Joseph Lévy  
Joseph Lévy

Subscribed and sworn before me this 23 day of July, A.D., 2001



Jonna S. True  
Notary Public

EXHIBIT "A"

(page 1)

The following mining claims are located in Pinal County, State of Arizona, the location notices of which are recorded in the office of the County Recorder of said County as described below:

<u>Claim Name</u>	<u>Book/Docket</u>	<u>Page(s)</u>	<u>B.L.M. Serial #</u>
ROSEMARIE No. 6 Exception lode (situate in Sec.8)	507	87	A MC 66079
Candy Rock Fraction lode (situate in Sec. 16)	1556	712-713	A MC 289764
Lucero millsite (situate in Sec. 4)	1786	558-559	A MC 319070
Cynthia & John millsite (situate in Sec. 4)	893	426-427	A MC 94571

*Do Not Index  
@ County*

All claims are located in T.2 S., R.12 E., G. & S.R.M.

RECEIVED  
BLM AZ STATE OFFICE  
2001 JUL 31 A 11: 23  
PHOENIX, ARIZONA

EXHIBIT "A"

(page 2)

The following lode mining claims are located in Secs. 8 & 9, T.2 S., R.12 E., Gila & Salt River Meridian, County of Pinal, State of Arizona:

<u>Lode Claim Name</u>	<u>Recorded</u>		<u>B.L.M. Serial #</u>
	<u>Book</u>	<u>Page</u>	
ROSEMARIE No. 1 Exception Amended	500 507	414 86	A MC 66078
ROSEMARIE No. 7 Exception Amended	500 507	420 88	A MC 66080
ROSEMARIE No. 8 Exception Amended Amended	500 507 Doc. 1082-045	421 89	A MC 66081
ROSEMARIE No. 9 Exception Amended	500 507	422 90	A MC 66082
ROSEMARIE No. 10 Exception Amended	500 507	423 91	A MC 66083
ROSEMARIE No. 12 Exception Amended Amended	500 507 Doc. 1082-047	425 92	A MC 66084
ROSEMARIE No. 13 Exception Amended	500 507	426 93	A MC 66085
ROSEMARIE No. 14 Exception Amended	500 507	427 94	A MC 66086

*Do Not  
Index  
@ County*

PHOENIX, ARIZONA

2001 JUL 31 A 11: 23

RECEIVED  
B.L.M. AZ STATE OFFICE

EXHIBIT "A"

(page 3)

The following mining claims are located in Secs. 27, 28, 32, 33 & 34, T.2 S., R.12 E., and Secs. 3 & 4, T.3 S., R12 E., Gila & Salt River Meridian, County of Pinal, State of Arizona:

<u>Lode Claim Name</u>	<u>Book</u>	<u>Recorded</u>	<u>Page</u>	<u>B.L.M. Serial #</u>
Hal #1	1382		220-221	A MC 259557
Hal #2	1382		222-223	A MC 259558
Hal #3	1382		224-225	A MC 259559
Hal #4	1382		226-227	A MC 259560
Hal #5	1382		228-229	A MC 259561
Hal #6	1382		230-231	A MC 259562
Hal #7	1382		232-233	A MC 259563
Hal #8	1382		234-235	A MC 259564
Hal #9	1382		236-237	A MC 259565
Hal #10	1382		238-239	A MC 259566
Hal #11	1382		240-241	A MC 259567
Hal #12	1382		242-243	A MC 259568
Hal #13	1382		244-245	A MC 259569
Hal #14	1382		246-247	A MC 259570
Hal #15	1382		248-249	A MC 259571
Hal #16	1382		250-251	A MC 259572
Hal #17	1382		252-253	A MC 259573
Hal #18	1382		254-255	A MC 259574
Hal #19	1382		256-257	A MC 259575
Hal #20	1382		258-259	A MC 259576
Hal #21	1382		260-261	A MC 259577
Hal #22	1382		262-263	A MC 259578
Hal #23	1382		264-265	A MC 259579
Hal #24	1382		266-267	A MC 259580
Hal #25	1382		268-269	A MC 259581
Hal #26	1382		270-271	A MC 259582
Hal #27	1382		272-273	A MC 259583
Hal #28	1832		274-275	A MC 259584
Hal #29	1382		276-277	A MC 259585
Hal #30	1382		278-279	A MC 259586
Hal #31	1382		280-281	A MC 259587
Hal #32	1382		282-283	A MC 259588
Hal #33	1382		284-285	A MC 259589
Hal #34	1382		286-287	A MC 259590
Hal #35	1382		288-289	A MC 259591
Hal #36	1382		290-291	A MC 259592
Tekoa #9	1382		410-411	A MC 259652
Tekoa #10	1382		412-413	A MC 259653
Tekoa #11	1382		414-415	A MC 259654
Tekoa #12	1382		416-417	A MC 259655
Tekoa #13	1382		418-419	A MC 259656

B.L.M. RECEIVED  
 STATE OFFICE  
 2001 JUL 31 A 11:23  
 PHOENIX, ARIZONA

*Do Not Index  
@ County*

EXHIBIT "A"

(page 4)

The following mining claims are located in Sec. 16, 17 & 20, T.2 S., R.12 E., Gila & Salt River Meridian, County of Pinal, State of Arizona:

<u>Lode Claim Name</u>	<u>Book</u>	<u>Recorded Page</u>	<u>B.L.M. Serial #</u>
Magic #1	1382	292-293	A MC 259593
Magic #2	1382	294-295	A MC 259594
Magic #3	1382	296-297	A MC 259595
Magic #4	1382	298-299	A MC 259596
Magic #5	1382	300-301	A MC 259597
Magic #6	1382	302-303	A MC 259598
Magic #7	1382	304-305	A MC 259599
Magic #8	1382	306-307	A MC 259600
Magic #9	1382	308-309	A MC 259601
Magic #10	1382	310-311	A MC 259602
Magic #11	1382	312-313	A MC 259603
Magic #12	1382	314-315	A MC 259604
Magic #13	1382	316-317	A MC 259605
Magic #14	1382	318-319	A MC 259606
Magic #15	1382	320-321	A MC 259607
Magic #23	1382	336-337	A MC 259615
Magic #24	1382	338-339	A MC 259616
Magic #25	1382	340-341	A MC 259617
Magic #26	1382	342-343	A MC 259618
Magic #27	1556	710-711	A MC 289765

*Do Not Index  
@ County*

PHOENIX, ARIZONA

2001 JUL 31 A 11: 23

RECEIVED  
B.L.M. AZ STATE OFFICE



EXHIBIT "A"

(page 5)

The following mining claims are located in Sec. 12, T.2 S., R.11 E. and Secs. 7 & 8, T.2 S., R.12 E., Gila & Salt River Meridian, County of Pinal, State of Arizona:

<u>Lode Claim Name</u>	<u>Book</u>	<u>Recorded</u> <u>Page</u>	<u>B.L.M. Serial #</u>
Seattle #1	1382	344-345	A MC 259619
Seattle #2	1382	346-347	A MC 259620
Seattle #3	1382	348-349	A MC 259621
Seattle #4	1382	350-351	A MC 259622
Seattle #5	1382	352-353	A MC 259623
Seattle #6	1382	354-355	A MC 259624
Seattle #7	1382	356-357	A MC 259625
Seattle #8	1382	358-359	A MC 259626
Seattle #9	1382	360-361	A MC 259627
Seattle #10	1382	362-363	A MC 259628
Seattle #11	1382	364-365	A MC 259629
Seattle #12	1382	366-367	A MC 259630
Seattle #13	1382	368-369	A MC 259631
Seattle #14	1382	370-371	A MC 259632
Seattle #15	1382	372-373	A MC 259633
Seattle #16	1382	374-375	A MC 259634
Seattle #17	1382	376-377	A MC 259635
Seattle #18	1382	378-379	A MC 259636
Seattle #19	1382	380-381	A MC 259637
Seattle #20	1382	382-383	A MC 259638
Seattle #21	1382	384-385	A MC 259639
Seattle #22	1382	386-387	A MC 259640
Seattle #23	1382	388-389	A MC 259641
Seattle #24	1382	390-391	A MC 259642
Seattle #25	1382	392-393	A MC 259643

*Do Not Index  
@ County*

PHOENIX, ARIZONA

2001 JUL 31 11:23

RECEIVED  
B.L.M. STATE OFFICE

EXHIBIT "A"

(page 6)

The following mining claims are located in Secs. 8, 17 and 18, T.2 S., R.12 E., Gila & Salt River Meridian, County of Pinal, State of Arizona:

<u>Lode Claim Name</u>	<u>Recorded</u>		<u>B.L.M. Serial #</u>
	<u>Book</u>	<u>Page</u>	
Sil-Flo No. 1	1420	465-466	A MC 265778
Sil-Flo No. 2	1420	467-468	A MC 265779
Sil-Flo No. 3	1420	469-470	A MC 265780
Sil-Flo No. 4	1420	471-472	A MC 265781
Sil-Flo No. 5	1420	473-474	A MC 265782
Sil-Flo No. 6	1420	475-476	A MC 265783
Sil-Flo No. 7	1420	477-478	A MC 265784
Sil-Flo No. 8	1420	479-480	A MC 265785
Sil-Flo No. 9	1420	481-482	A MC 265786
Sil-Flo No. 10	1420	483-484	A MC 265787
Sil-Flo No. 11	1420	485-486	A MC 265788
Sil-Flo No. 12	1420	487-488	A MC 265789
Sil-Flo No. 13	1420	489-490	A MC 265790
Sil-Flo No. 14	1420	491-492	A MC 265791
Sil-Flo No. 15	1420	493-494	A MC 265792
Sil-Flo No. 16	1420	495-496	A MC 265793
Sil-Flo No. 17	1420	497-498	A MC 265794
Sil-Flo No. 18	1420	499-500	A MC 265795

*Do Not Index  
@ County*

PHOENIX, ARIZONA

2001 JUL 31 11:23

RECEIVED  
B.L.M. AZ STATE OFFICE

EXHIBIT "A"

(page 7)

The following mining claims are located in Secs. 15, 16, 21 and 22, T.2 S., R.12 E., Gila & Salt River Meridian, County of Pinal, State of Arizona:

<u>Lode Claim Name</u>	<u>Recorded</u>		<u>B.L.M. Serial #</u>
	<u>Book</u>	<u>Page</u>	
Sil-Flo No. 19	1420	501-502	A MC 265796
Sil-Flo No. 20	1420	503-504	A MC 265797
Sil-Flo No. 21	1420	505-506	A MC 265798
Sil-Flo No. 22	1420	507-508	A MC 265799
Sil-Flo No. 23	1420	509-510	A MC 265800
Sil-Flo No. 24	1420	511-512	A MC 265801
Sil-Flo No. 25	1420	513-514	A MC 265802
Sil-Flo No. 26	1420	515-516	A MC 265803
Sil-Flo No. 27	1420	517-518	A MC 265804
Sil-Flo No. 28	1420	519-520	A MC 265805
Sil-Flo No. 29	1420	521-522	A MC 265806
Sil-Flo No. 30	1420	523-524	A MC 265807
Sil-Flo No. 31	1420	525-526	A MC 265808
Sil-Flo No. 32	1420	527-528	A MC 265809
Sil-Flo No. 33	1420	529-530	A MC 265810
Sil-Flo No. 34	1420	531-532	A MC 265811
Sil-Flo No. 35	1420	533-534	A MC 265812
Sil-Flo No. 36	1396	458-459	A MC 262396
Amended	1420	535-536	
Sil-Flo No. 37	1396	460-461	A MC 262397
Amended	1420	537-538	
Volcano No. 12R	1396	462-463	A MC 262398
Amended	1420	539-540	
(Amended name – Sil Flo No. 38)			
Sil-Flo No. 39	1420	541-542	A MC 265813

*Do Not Index  
@ County*

PHOENIX, ARIZONA

2001 JUL 31 A 11: 24

RECEIVED  
B.L.M. STATE OFFICE





# WORLD MINERALS

World Minerals Inc.  
Post Office Box 287  
1501 6th Street  
LaGrande, OR 97850  
Tel: 541-963-3987  
Fax: 541-963-3995

July 30, 2000

U.S. Department of the Interior  
Bureau of Land Management  
Attn: Public Room  
222 N. Central Avenue  
Phoenix, AZ 85004

Gentlemen:

Enclosed are five (5) "Affidavit of Rental Fee Payment" for the period September 1, 2000 to August 31, 2001 with Exhibits "A" attached. These Affidavits pertain to the claims of Harborlite Corporation as follows:

Harborlite – 2 lodes, 1 mill site  
Bobbie Jo – 10 lodes  
Guzman – 9 lodes, 10 placers  
Nord 135 lodes, 2 mill sites

We are enclosing our check in the amount of \$16,900.00 representing the fee for filing based on \$100.00 per claim rental fees for these 169 claims. Please acknowledge receipt of these rental fees.

Sincerely,  
WORLD MINERALS INC.

Joseph Lévy  
Chief Geologist

JL/jst

Enclosures

Cc: J. Carraher

PHOENIX, ARIZONA

2000 JUL 28 A 9: 06

RECEIVED  
BLM, AZ STATE OFFICE

STATE OF ARIZONA )  
 )  
COUNTY OF PINAL ) SS.

\*\*\*\*\*

AFFIDAVIT OF RENTAL FEE PAYMENT  
For the period  
September 1, 2000 to August 31, 2001

RECEIVED  
BLM STATE OFFICE  
2000 JUL 28 A 9:06  
PHOENIX, ARIZONA

STATE OF ARIZONA )  
 )  
COUNTY OF MARICOPA ) SS.

Joseph Lévy, being duly sworn, deposes and says that he is a citizen of the United States and more than twenty-one years of age, and resides at 1606 Walnut Street, La Grande, Oregon 97850, in Union County, State of Oregon, and is personally acquainted with the hereinafter described mining claims situated in the Pioneer Mining District, Pinal County, Arizona, the location notices of which are recorded in the office of the County Recorder of said county as described below:


See Exhibit "A" attached

That the owner of said claims (2 lode mining claims and 1 millsite) is Harborlite Corporation, and that the enclosed "rental fees" of \$100.00 per claim for a total of \$300.00 (Three Hundred dollars) were paid by Harborlite Corporation, P.O. Box 960, Superior, AZ 85273, for the purpose of complying with the laws of the United States pertaining to assessment of annual work, and that said lode claims are being held for the valuable mineral contained therein and the millsite for the purpose of enhancing a fines containment area in conjunction with the mining operation. This "rental fee" is required in accordance with the Act of October 5, 1992 (Public Law 102-381, 106 Stat. 1374, 1378-79) and is in lieu of the requirements for performing assessment work under 30 U.S.C. 28-28e and for filing an annual Affidavit of Labor with the proper office of the Bureau of Land Management as outlined under Section 314(a) and (c) of FLPMA and §3833.2.

DATED this 11 day of July, A.D., 2000

Joseph Lévy  
Joseph Lévy

Subscribed and sworn before me this 11<sup>th</sup> day of July, A.D., 2000



Jonna S. True  
Notary Public

EXHIBIT "A"

The following mining claims are located in Secs. 4, 8 & 9, T.2 S., R.12 E., G. & S.R.M., Pioneer Mining District, Pinal County, State of Arizona, the Location Notices are recorded in the office of the County Recorder of said county as described below:

<u>Claim Name</u>	<u>Docket</u>	<u>Page(s)</u>	<u>B.L.M. Serial #</u>
Forgotten Wedge lode	<del>374</del>	<del>548</del>	A MC 66077 -
MARY T. FRACTION lode	1668	450-451	A MC 303417 -
HARBORLITE MILLSITE NO. 3A Amended	1781 <del>1797</del>	639-640 <del>124-125</del>	A MC 317479 -

*Do Not Index  
@ County*

RECORDED  
2000 JUL 28 A 9:06  
PINAL COUNTY, ARIZONA  
BLM. STATE OFFICE

ENTERED INTO COMPUTER

*J* 7/31/00

VERIFIED

*X* 8-1-00

(3) KC

STATE OF ARIZONA )  
 )  
COUNTY OF PINAL ) SS.

\*\*\*\*\*

AFFIDAVIT OF RENTAL FEE PAYMENT  
For the period  
September 1, 2000 to August 31, 2001

STATE OF ARIZONA )  
 )  
COUNTY OF MARICOPA ) SS.


RECEIVED  
BLM STATE OFFICE  
2000 JUL 28 A 9:07  
TUCSON, ARIZONA

Joseph Lévy, being duly sworn, deposes and says that he is a citizen of the United States and more than twenty-one years of age, and resides at 1606 Walnut Street, La Grande, Oregon 97850, in Union County, State of Oregon, and is personally acquainted with the hereinafter described millsite claims situated in the Pioneer Mining District, Pinal County, Arizona, the location notices of which are recorded in the office of the County Recorder of said county as described below:


See Exhibit "A" (7 pages) attached

That the owner of said claims (2 mill sites and 135 lodes formerly known as the Nord claims) is Harborlite Corporation, and that the enclosed "rental fees" of \$100.00 per claim for a total of \$13,700.00 (Thirteen Thousand, Seven Hundred dollars) were paid by Harborlite Corporation, P.O. Box 960, Superior, AZ 85273, for the purpose of complying with the laws of the United States pertaining to assessment of annual work, and that said claims are being held for the purpose of mining (on lode claims) and milling (on millsites) perlite ore which is mined on our lode claims. This "rental fee" is required in accordance with the Act of October 5, 1992 (Public Law 102-381, 106 Stat. 1374, 1378-79) and is in lieu of the requirements for performing assessment work under 30 U.S.C. 28-28e and for filing an annual Affidavit of Labor with the proper office of the Bureau of Land Management as outlined under Section 314(a) and (c) of FLPMA and §3833.2.

DATED this 11 day of July, A.D., 2000

  
Joseph Lévy

Subscribed and sworn before me this 11th day of July, A.D., 2000



  
Notary Public



EXHIBIT "A"

(page 1)

The following mining claims are located in Pinal County, State of Arizona, the location notices of which are recorded in the office of the County Recorder of said County as described below:

<u>Claim Name</u>	<u>Book/Docket</u>	<u>Page(s)</u>	<u>B.L.M. Serial #</u>
ROSEMARIE No. 6 Exception lode (situate in Sec.8)	<del>507</del>	<del>87</del>	A MC 66079 x
Candy Rock Fraction lode (situate in Sec. 16)	1556	712-713	A MC 289764 -
Lucero millsite (situate in Sec. 4)	1786	558-559	A MC 319070 -
Cynthia & John millsite (situate in Sec. 4)	993	426-427	A MC 94571 -

*Do Not  
Index @  
County*

All claims are located in T.2 S., R.12 E., G. & S.R.M.

*(4) KC*

ENTERED INTO COMPUTER

*L 7/31/00*

VERIFIED

*for 8-1-00*

PINAL COUNTY ARIZONA  
2000 JUL 28 4 07  
B.L.M. COUNTY OFFICE

STATE OF ARIZONA )  
 ) SS.  
COUNTY OF PINAL )

\*\*\*\*\*

AFFIDAVIT OF RENTAL FEE PAYMENT  
For the period  
September 1, 2000 to August 31, 2001

STATE OF ARIZONA )  
 ) SS.  
COUNTY OF MARICOPA )

RECEIVED  
BLM. AZ FIELD OFFICE  
2000 JUL 28 A  
PINAL COUNTY, ARIZONA

Joseph Lévy, being duly sworn, deposes and says that he is a citizen of the United States and more than twenty-one years of age, and resides at 1606 Walnut Street, La Grande, Oregon 97850, in Union County, State of Oregon, and is personally acquainted with the hereinafter described mining claims situated in the Pioneer Mining District, Pinal County, Arizona, the location notices of which are recorded in the office of the County Recorder of said county as described below:

See Exhibit "A" attached


That the owner of said claims (10 lode mining claims) is Lewis and Thomas Williams, and that the enclosed "rental fees" of \$100.00 per claim for a total of \$1,000.00 (One Thousand dollars) were paid by Harborlite Corporation, P.O. Box 960, Superior, AZ 85273, for the purpose of complying with the laws of the United States pertaining to assessment of annual work, and that said claims are being held for the valuable mineral contained therein. This "rental fee" is required in accordance with the Act of October 5, 1992 (Public Law 102-381, 106 Stat. 1374, 1378-79) and is in lieu of the requirements for performing assessment work under 30 U.S.C. 28-28e and for filing an annual Affidavit of Labor with the proper office of the Bureau of Land Management as outlined under Section 314(a) and (c) of FLPMA and §3833.2.

These "rental fees" are being submitted to cover mining claims comprising a contiguous group.

DATED this 11 day of July, A.D., 2000

*Joseph Lévy*  
Joseph Lévy

Subscribed and sworn before me this 11<sup>th</sup> day of July, A.D., 2000



*Jonna S. True*  
Notary Public

EXHIBIT "A"

<u>Lode Claim Name</u>	<u>Loc. Date</u>	<u>Book</u>	<u>Pinal County</u>		<u>B.L.M. Data</u>		<u>Locator</u>
			<u>Page(s)</u>	<u>Filing Date</u>	<u>Serial No.</u>	<u>Date</u>	
Bobbie Jo Perlite No. 1 Amended	10/6/85 1/11/90	<del>1314</del> 1651	459-60 501-02	<del>10/7/85</del> 1/15/90	A MC 245404	11/4/85 2/8/90	Thomas Williams
Bobbie Jo Perlite No. 2 Amended	10/6/85 1/11/90	<del>1314</del> 1651	457-58 503-04	<del>10/7/85</del> 1/15/90	A MC 245405	11/4/85 2/8/90	Thomas Williams
Bobbie Jo Perlite No. 3	10/6/85	1314	455-56	10/7/85	A MC 245406	11/4/85	Thomas Williams
Bobbie Jo Perlite No. 4	10/12/85	1315	788-89	10/15/85	A MC 245407	11/4/85	Thomas Williams
Bobbie Jo Perlite No. 5	10/12/85	1315	790-91	10/15/85	A MC 245408	11/4/85	Thomas Williams
Bobbie Jo Perlite No. 6	10/12/85	1315	792-93	10/15/85	A MC 245409	11/4/85	Thomas Williams
Bobbie Jo Perlite No. 7	10/12/85	1315	796-97	10/15/85	A MC 245410	11/4/85	Thomas Williams
Bobbie Jo Perlite No. 8	10/12/85	1315	794-95	10/15/85	A MC 245411	11/4/85	Thomas Williams
B J No. 9	2/10/90	1657	523-24	2/20/90	A MC 301847	3/2/90	Lewis Williams
B & J No. 10	4/8/92	1817	118-19	4/9/92	A MC 321062	4/30/92	Lewis Williams

Do Not Index  
@ County

(10) KC

RECEIVED  
B.L.M. STATE OFFICE  
2000 JUL 28 A 9:06  
PHOENIX, ARIZONA

8/1/00  
VERIFIED

7/31/00

ENTERED INTO COMPUTER

STATE OF ARIZONA )  
 )  
COUNTY OF PINAL ) SS.

\*\*\*\*\*

AFFIDAVIT OF RENTAL FEE PAYMENT  
For the period  
September 1, 2000 to August 31, 2001

STATE OF ARIZONA )  
 )  
COUNTY OF MARICOPA ) SS.

RECEIVED  
BLM. MARICOPA OFFICE  
2000 JUL 28 A 9:50  
FRONTIER, ARIZONA

Joseph Lévy, being duly sworn, deposes and says that he is a citizen of the United States and more than twenty-one years of age, and resides at 1606 Walnut Street, La Grande, Oregon 97850, in Union County, State of Oregon, and is personally acquainted with the hereinafter described mining claims situated in the Pioneer Mining District, Pinal County, Arizona, the location notices of which are recorded in the office of the County Recorder of said county as described below:

See Exhibit "A" attached


That the owner of said claims (9 "Guzman" lode mining claims) is Harborlite Corporation, P.O. Box 960, Superior, AZ 85273, and that the enclosed "rental fees" of \$100.00 per claim for a total of \$900.00 (Nine Hundred dollars) were paid by Harborlite Corporation, for the purpose of complying with the laws of the United States pertaining to assessment of annual work, and that said claims are being held for the valuable mineral contained therein. This "rental fee" is required in accordance with the Act of October 5, 1992 (Public Law 102-381, 106 Stat. 1374, 1378-79) and is in lieu of the requirements for performing assessment work under 30 U.S.C. 28-28e and for filing an annual Affidavit of Labor with the proper office of the Bureau of Land Management as outlined under Section 314(a) and (c) of FLPMA and §3833.2.

These "rental fees" are being submitted to cover mining claims comprising a contiguous group.

DATED this 11 day of July, A.D., 2000

Joseph Lévy  
Joseph Lévy

Subscribed and sworn before me this 11<sup>th</sup> day of July, A.D., 2000



Jonna S. True  
Notary Public

EXHIBIT "A"

The following mining claims are located in Sections 8 & 9, T.2 S., R.12 E., Gila & Salt River Meridian, County of Pinal, State of Arizona and are duly recorded as indicated below, at the office of the County Recorder, Pinal County, Arizona:

<u>Lode Name</u>	<u>Book</u>	<u>Page(s)</u>	<u>B.L.M. Serial #</u>	<u>Location Date</u>
I-DO-IT	53	414	A MC 87677	4/13/45
Amended	443	89		
2 <sup>nd</sup> Amended	1618	373-374		
LA CHOLLA	54	119	A MC 87678	12/17/45
Amended	1618	375-376		
HAVALINA No. 2	53	428	A MC 87679	6/04/45
Amended	443	88		
2 <sup>nd</sup> Amended	1618	381-382		
HAVALINA	53	427	A MC 87680	4/11/45
Amended	1618	379-380		
DIVIDE	54	117	A MC 87681	12/06/45
Amended	443	90		
2 <sup>nd</sup> Amended	1618	383-384		
LOOK-OUT-WEDGE	54	351	A MC 87682	3/29/46
Amended	443	91		
2 <sup>nd</sup> Amended	1618	385-386		
ATOMIC BOMB	54	48	A MC 87683	11/13/45
Amended	1618	377-378		
CRUZALITE	488	246	A MC 87684	11/04/65
Amended	1618	387-388		
MARKIE'S FRACTION	267	500	A MC 87685	5/01/60
Amended	1618	389-390		

*Do Not Index  
@ County*

**ENTERED INTO COMPUTER**

*L 7/31/00*

**VERIFIED**

*See 8/1/00*

*(9) KC*

RECORDED

2000 JUL 28 A 9:06

BLANK STATE OFFICE

STATE OF ARIZONA )  
 ) SS.  
COUNTY OF PINAL )

\*\*\*\*\*

AFFIDAVIT OF RENTAL FEE PAYMENT  
For the period  
September 1, 2000 to August 31, 2001

STATE OF ARIZONA )  
 ) SS.  
COUNTY OF MARICOPA )

RECORDED  
2000 JUL 28 A 9:07  
B.L.M. DISTRICT OFFICE  
PINAL COUNTY, ARIZONA

Joseph Lévy, being duly sworn, deposes and says that he is a citizen of the United States and more than twenty-one years of age, and resides at 1606 Walnut Street, La Grande, Oregon 97850, in Union County, State of Oregon, and is personally acquainted with the hereinafter described mining claims situated in the Pioneer Mining District, Pinal County, Arizona, the location notices of which are recorded in the office of the County Recorder of said county as described below:

See Exhibit "A" attached

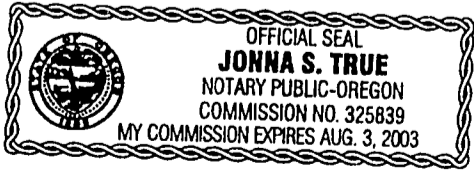
That the owner of said claims (10 "Guzman" placer mining claims) is Harborlite Corporation, P.O. Box 960, Superior, AZ 85273, and that the enclosed "rental fees" of \$100.00 per claim for a total of \$1,000.00 (One Thousand dollars) were paid by Harborlite Corporation, for the purpose of complying with the laws of the United States pertaining to assessment of annual work, and that said claims are being held for the valuable mineral contained therein. This "rental fee" is required in accordance with the Act of October 5, 1992 (Public Law 102-381, 106 Stat. 1374, 1378-79) and is in lieu of the requirements for performing assessment work under 30 U.S.C. 28-28e and for filing an annual Affidavit of Labor with the proper office of the Bureau of Land Management as outlined under Section 314(a) and (c) of FLPMA and §3833.2.

These "rental fees" are being submitted to cover mining claims comprising a contiguous group.

DATED this 11 day of July, A.D., 2000

*Joseph Lévy*  
Joseph Lévy

Subscribed and sworn before me this 11<sup>th</sup> day of July, A.D., 2000



*Jonna S. True*  
Notary Public

EXHIBIT "A"

The following mining claims are located in Sections 8 & 16, T.2 S., R.12 E., Gila & Salt River Meridian, County of Pinal, State of Arizona and are duly recorded as indicated below, at the office of the County Recorder, Pinal County, Arizona:

<u>Placer Claim Name</u>	<u>Legal Description</u> <u>Section 8, T2S R12E</u>	<u>Date</u> <u>Located</u>	<u>Pinal County</u> <u>Book</u> <u>Page</u>	<u>BLM</u> <u>AMC#</u>
Black Eye	W½ SE¼ SE¼ NW¼, SW¼ SE¼ NW¼, W½ NW¼ SE¼ NW¼	6/26/65	423 121	90407
Blueberry	NE¼ SE¼ NW¼ E½ NW¼ SE¼ NW¼ E½ SW¼ NE¼ NW¼	6/26/65	423 116	90406
Dewdrop	N½ SW¼ NE¼	6/26/65	423 114	90411
Divide	SE¼ SE¼ NW¼ SE¼, NE¼ NE¼ SW¼ SE¼, N½ NW¼ SE¼ SE¼, NW¼ NE¼ SE¼ SE¼, S¼ SW¼ NE¼ SE¼, SW¼ SE¼ NE¼ SE¼	6/26/65	423 122	90414
Havalina	W½ NE¼ NW¼ SE¼, SE¼ NW¼ NW¼ SE¼, N½ SE¼ NW¼ SE¼, SE¼ NE¼ NW¼ SE¼, SW¼ NW¼ NE¼ SE¼, NW¼ SW¼ NE¼ SE¼	6/26/65	423 117	90408
Havalina No. 1	N½ NW¼ NW¼ SE¼, NE¼ NE¼ SW¼, E½ NW¼ NE¼ SW¼	6/26/65	423 118	90409
Havalina No. 2	E½ SE¼ SE¼ NW¼, SW¼ SW¼ NE¼, W½ SE¼ SW¼ NE¼	6/26/65	423 120	90410
I-DO-IT	E½ SE¼ SW¼ NE¼, NW¼ SE¼ NE¼, W½ SW¼ SE¼ NE¼	6/26/65	423 119	90412
Look-Out-Wedge	NE¼ NE¼ NW¼ SE¼, N½ NW¼ NE¼ SE¼, SE¼ NW¼ NE¼ SE¼, W½ NE¼ NE¼ SE¼, NE¼ SW¼ NE¼ SE¼, NW¼ SE¼ NE¼ SE¼	6/26/65	423 123	90413
<u>Section 16, T2S R12E</u>				
Self Protection	SW¼ NE¼ SW¼ NW¼, W½ SE¼ SW¼ NW¼, NW¼ NE¼ NW¼ SW¼, W½ E½ NE¼ SW¼ NW¼, E½ NW¼ NE¼ SW¼ NW¼, E½ SE¼ NW¼ SW¼ NW¼, E½ E½ SW¼ SW¼ NW¼, W½ NE¼ SE¼ SW¼ NW¼, E½ NE¼ NW¼ NW¼ SW¼	1/22/51	42 362	89203

*Do Not  
Index  
@ County*

ENTERED INTO COMPUTER

*7/31/00*

VERIFIED

*Apr 8 2000*

*(10) KC*

PINAL COUNTY, ARIZONA

2000 JUL 28 A 9:07

RECORDED  
BLM & STATE OFFICE

EXHIBIT "A"

(page 2)

The following lode mining claims are located in Secs. 8 & 9, T.2 S., R.12 E., Gila & Salt River Meridian, County of Pinal, State of Arizona:

<u>Lode Claim Name</u>	<u>Recorded</u>		<u>B.L.M. Serial #</u>
	<u>Book</u>	<u>Page</u>	
ROSEMARIE No. 1 Exception Amended	<del>500</del> <del>507</del>	<del>414</del> <del>86</del>	A MC 66078
ROSEMARIE No. 7 Exception Amended	<del>500</del> <del>507</del>	<del>420</del> <del>88</del>	A MC 66080
ROSEMARIE No. 8 Exception Amended Amended	<del>500</del> <del>507</del> Doc. 1082-045	<del>421</del> <del>89</del>	A MC 66081
ROSEMARIE No. 9 Exception Amended	<del>500</del> <del>507</del>	<del>422</del> <del>90</del>	A MC 66082
ROSEMARIE No. 10 Exception Amended	<del>500</del> <del>507</del>	<del>423</del> <del>91</del>	A MC 66083
ROSEMARIE No. 12 Exception Amended Amended	<del>500</del> <del>507</del> Doc. 1082-047	<del>425</del> <del>92</del>	A MC 66084
ROSEMARIE No. 13 Exception Amended	<del>500</del> <del>507</del>	<del>426</del> <del>93</del>	A MC 66085
ROSEMARIE No. 14 Exception Amended	<del>500</del> <del>507</del>	<del>427</del> <del>94</del>	A MC 66086

*Do Not Index @ County*

**ENTERED INTO COMPUTER**

*L 7/31/00*

*(8) KC*

**VERIFIED**

*Jan 8-1-00*

ARIZONA

2000 JUL 28 A 9:07

RECORDED  
B.L.M. FIELD OFFICE



EXHIBIT "A"

(page 3)

The following mining claims are located in Secs. 27, 28, 32, 33 & 34, T.2 S., R.12 E., and Secs. 3 & 4, T.3 S., R12 E., Gila & Salt River Meridian, County of Pinal, State of Arizona:

<u>Lode Claim Name</u>	<u>Book</u>	<u>Recorded</u> <u>Page</u>	<u>B.L.M. Serial #</u>
Hal #1	1382	220-221	A MC 259557
Hal #2	1382	222-223	A MC 259558
Hal #3	1382	224-225	A MC 259559
Hal #4	1382	226-227	A MC 259560
Hal #5	1382	228-229	A MC 259561
Hal #6	1382	230-231	A MC 259562
Hal #7	1382	232-233	A MC 259563
Hal #8	1382	234-235	A MC 259564
Hal #9	1382	236-237	A MC 259565
Hal #10	1382	238-239	A MC 259566
Hal #11	1382	240-241	A MC 259567
Hal #12	1382	242-243	A MC 259568
Hal #13	1382	244-245	A MC 259569
Hal #14	1382	246-247	A MC 259570
Hal #15	1382	248-249	A MC 259571
Hal #16	1382	250-251	A MC 259572
Hal #17	1382	252-253	A MC 259573
Hal #18	1382	254-255	A MC 259574
Hal #19	1382	256-257	A MC 259575
Hal #20	1382	258-259	A MC 259576
Hal #21	1382	260-261	A MC 259577
Hal #22	1382	262-263	A MC 259578
Hal #23	1382	264-265	A MC 259579
Hal #24	1382	266-267	A MC 259580
Hal #25	1382	268-269	A MC 259581
Hal #26	1382	270-271	A MC 259582
Hal #27	1382	272-273	A MC 259583
Hal #28	1832	274-275	A MC 259584
Hal #29	1382	276-277	A MC 259585
Hal #30	1382	278-279	A MC 259586
Hal #31	1382	280-281	A MC 259587
Hal #32	1382	282-283	A MC 259588
Hal #33	1382	284-285	A MC 259589
Hal #34	1382	286-287	A MC 259590
Hal #35	1382	288-289	A MC 259591
Hal #36	1382	290-291	A MC 259592
Tekoa #9	1382	410-411	A MC 259652
Tekoa #10	1382	412-413	A MC 259653
Tekoa #11	1382	414-415	A MC 259654
Tekoa #12	1382	416-417	A MC 259655
Tekoa #13	1382	418-419	A MC 259656

B.L.M. RECEIVED  
 JUL 28 A 9:07  
 OFFICE  
 PINAL COUNTY ARIZONA

ENTERED INTO COMPUTER

7/31/00

*J*

VERIFIED  
 Apr 8-1-00

Do Not  
 Index  
 @ County

(41) Ka

EXHIBIT "A"

(page 4)

The following mining claims are located in Sec. 16, 17 & 20, T.2 S., R.12 E., Gila & Salt River Meridian, County of Pinal, State of Arizona:

<u>Lode Claim Name</u>	<u>Book</u>	<u>Recorded Page</u>	<u>B.L.M. Serial #</u>
Magic #1	1382	292-293	A MC 259593
Magic #2	1382	294-295	A MC 259594
Magic #3	1382	296-297	A MC 259595
Magic #4	1382	298-299	A MC 259596
Magic #5	1382	300-301	A MC 259597
Magic #6	1382	302-303	A MC 259598
Magic #7	1382	304-305	A MC 259599
Magic #8	1382	306-307	A MC 259600
Magic #9	1382	308-309	A MC 259601
Magic #10	1382	310-311	A MC 259602
Magic #11	1382	312-313	A MC 259603
Magic #12	1382	314-315	A MC 259604
Magic #13	1382	316-317	A MC 259605
Magic #14	1382	318-319	A MC 259606
Magic #15	1382	320-321	A MC 259607
Magic #23	1382	336-337	A MC 259615
Magic #24	1382	338-339	A MC 259616
Magic #25	1382	340-341	A MC 259617
Magic #26	1382	342-343	A MC 259618
Magic #27	1556	710-711	A MC 289765

RECEIVED  
B.L.M. COUNTY OFFICE  
PINAL COUNTY, ARIZONA

2000 JUL 28 A 9:07

RECEIVED  
B.L.M. COUNTY OFFICE

*Do Not Index  
@ County*

*(20) KC*

ENTERED INTO COMPUTER

*7/31/00*

VERIFIED

*for 8-1-00*

EXHIBIT "A"

(page 5)

The following mining claims are located in Sec. 12, T.2 S., R.11 E. and Secs. 7 & 8, T.2 S., R.12 E., Gila & Salt River Meridian, County of Pinal, State of Arizona:

<u>Lode Claim Name</u>	<u>Book</u>	<u>Recorded Page</u>	<u>B.L.M. Serial #</u>
Seattle #1	1382	344-345	A MC 259619
Seattle #2	1382	346-347	A MC 259620
Seattle #3	1382	348-349	A MC 259621
Seattle #4	1382	350-351	A MC 259622
Seattle #5	1382	352-353	A MC 259623
Seattle #6	1382	354-355	A MC 259624
Seattle #7	1382	356-357	A MC 259625
Seattle #8	1382	358-359	A MC 259626
Seattle #9	1382	360-361	A MC 259627
Seattle #10	1382	362-363	A MC 259628
Seattle #11	1382	364-365	A MC 259629
Seattle #12	1382	366-367	A MC 259630
Seattle #13	1382	368-369	A MC 259631
Seattle #14	1382	370-371	A MC 259632
Seattle #15	1382	372-373	A MC 259633
Seattle #16	1382	374-375	A MC 259634
Seattle #17	1382	376-377	A MC 259635
Seattle #18	1382	378-379	A MC 259636
Seattle #19	1382	380-381	A MC 259637
Seattle #20	1382	382-383	A MC 259638
Seattle #21	1382	384-385	A MC 259639
Seattle #22	1382	386-387	A MC 259640
Seattle #23	1382	388-389	A MC 259641
Seattle #24	1382	390-391	A MC 259642
Seattle #25	1382	392-393	A MC 259643

*Do Not Index  
@ County*

RECEIVED  
BLM FIELD OFFICE  
2000 JUL 28 A 9:07  
PINAL COUNTY ARIZONA

ENTERED INTO COMPUTER

*7/31/00*

VERIFIED

*8-1-00*

*(25) KC*

EXHIBIT "A"

(page 6)

The following mining claims are located in Secs. 8, 17 and 18, T.2 S., R.12 E., Gila & Salt River Meridian, County of Pinal, State of Arizona:

<u>Lode Claim Name</u>	<u>Recorded</u>		<u>B.L.M. Serial #</u>
	<u>Book</u>	<u>Page</u>	
Sil-Flo No. 1	1420	465-466	A MC 265778
Sil-Flo No. 2	1420	467-468	A MC 265779
Sil-Flo No. 3	1420	469-470	A MC 265780
Sil-Flo No. 4	1420	471-472	A MC 265781
Sil-Flo No. 5	1420	473-474	A MC 265782
Sil-Flo No. 6	1420	475-476	A MC 265783
Sil-Flo No. 7	1420	477-478	A MC 265784
Sil-Flo No. 8	1420	479-480	A MC 265785
Sil-Flo No. 9	1420	481-482	A MC 265786
Sil-Flo No. 10	1420	483-484	A MC 265787
Sil-Flo No. 11	1420	485-486	A MC 265788
Sil-Flo No. 12	1420	487-488	A MC 265789
Sil-Flo No. 13	1420	489-490	A MC 265790
Sil-Flo No. 14	1420	491-492	A MC 265791
Sil-Flo No. 15	1420	493-494	A MC 265792
Sil-Flo No. 16	1420	495-496	A MC 265793
Sil-Flo No. 17	1420	497-498	A MC 265794
Sil-Flo No. 18	1420	499-500	A MC 265795

*Do Not Index  
@ County*

RECEIVED  
PINAL COUNTY, ARIZONA

2000 JUL 28 A 9:07

RECEIVED  
COUNTY CLERK'S OFFICE

ENTERED INTO COMPUTER

*L* 7/31/00

VERIFIED

*X for 8-1-00*

*(18) KC*

EXHIBIT "A"

(page 7)

The following mining claims are located in Secs. 15, 16, 21 and 22, T.2 S., R.12 E., Gila & Salt River Meridian, County of Pinal, State of Arizona:

<u>Lode Claim Name</u>	<u>Recorded</u>		<u>B.L.M. Serial #</u>
	<u>Book</u>	<u>Page</u>	
Sil-Flo No. 19	1420	501-502	A MC 265796
Sil-Flo No. 20	1420	503-504	A MC 265797
Sil-Flo No. 21	1420	505-506	A MC 265798
Sil-Flo No. 22	1420	507-508	A MC 265799
Sil-Flo No. 23	1420	509-510	A MC 265800
Sil-Flo No. 24	1420	511-512	A MC 265801
Sil-Flo No. 25	1420	513-514	A MC 265802
Sil-Flo No. 26	1420	515-516	A MC 265803
Sil-Flo No. 27	1420	517-518	A MC 265804
Sil-Flo No. 28	1420	519-520	A MC 265805
Sil-Flo No. 29	1420	521-522	A MC 265806
Sil-Flo No. 30	1420	523-524	A MC 265807
Sil-Flo No. 31	1420	525-526	A MC 265808
Sil-Flo No. 32	1420	527-528	A MC 265809
Sil-Flo No. 33	1420	529-530	A MC 265810
Sil-Flo No. 34	1420	531-532	A MC 265811
Sil-Flo No. 35	1420	533-534	A MC 265812
Sil-Flo No. 36	1396	458-459	A MC 262396
Amended	1420	535-536	
Sil-Flo No. 37	1396	460-461	A MC 262397
Amended	1420	537-538	
Volcano No. 12R	1396	462-463	A MC 262398
Amended	1420	539-540	
(Amended name – Sil Flo No. 38)			
Sil-Flo No. 39	1420	541-542	A MC 265813

*Do Not  
Index  
@ County*

**ENTERED INTO COMPUTER**

*7/31/00*

ARIZONA

2000 JUL 28 9:07

CLERK'S OFFICE

**VERIFIED**

*8-1-00*

*(21) KC*

**United States Department of the Interior  
Bureau of Land Management**  
BUSINESS & SUPPORT SVCS DIV  
222 N CENTRAL AVE  
PHOENIX, AZ 85004 -2203  
Phone: (602) 417-9200

Receipt	
No:	159514

<b>Transaction #:</b> 172523	
<b>Date of Transaction:</b> 07/28/2000	
<b>CUSTOMER:</b>	WORLD MINERALS INC PO BOX 287 LAGRANDE, OR 97850

LINE #	QTY	COMMODITY / SUBJECT / ACTION / PRODUCT	REMARKS	UNIT PRICE	TOTAL
1	1	LOCATABLE MINERALS / MINING CLAIMS-ACCOUNTS/UNADJUDICATED / MINING CLAIM MONEY RECEIVED (455)	MAINT 2001 (169)	- n/a -	\$16,900.00
<b>TOTAL:</b>					<b>\$16,900.00</b>

PAYMENT INFORMATION			
1	AMOUNT:	\$16,900.00	POSTMARKED: N/A
	TYPE:	CHECK	RECEIVED: 07/28/2000
	CHECK NO:	65940	
	NAME:	WORLD MINERALS INC PO BOX 287 LAGRANDE OR 97850	

REMARKS

CASE SERIAL NUMBER INFORMATION		
TRNS #	LINE #	CASES
172523	1	AMC66077

This receipt was generated by the automated BLM Collections and Billings System and is a paper representation of a portion of the official electronic record contained therein.



# WORLD MINERALS

87677 94569  
90404 89202  
66076 303417

World Minerals Inc.  
Post Office Box 287  
1501 6th Street  
LaGrande, OR 97850  
Tel: 541-963-3987  
Fax: 541-963-3995

July 30, 1999

259557  
265778  
262396  
245404

317479  
319070  
321062  
289764  
**301847**

U.S. Department of the Interior  
Bureau of Land Management  
Attn: Public Room  
222 N. Central Avenue  
Phoenix, AZ 85004

Gentlemen:

Enclosed are five (5) "Affidavit of Rental Fee Payment" for the period September 1, 1999 to August 31, 2000 with Exhibits "A" attached. These Affidavits pertain to the claims of Harborlite Corporation as follows:

Harborlite – 2 lodes, 1 mill site  
Bobbie Jo – 10 lodes  
Guzman – 9 lodes, 10 placers  
Nord 135 lodes, 2 mill sites

We are enclosing our check in the amount of \$16,900.00 representing the fee for filing based on \$100.00 per claim rental fees for these 169 claims. Please acknowledge receipt of these rental fees.

Sincerely,  
WORLD MINERALS INC.

Joseph Lévy  
Chief Geologist

JL/lmc

Enclosures

cc: J. M. Casillas  
L. Lucero

RECEIVED  
AUG 10 8 31 AM '99

9/14/99  
verified  
sc





**HARBORLITE**® 45156 N. Silver King Road, P.O. Box 960, Superior, Az. 85273

August 18, 1999

U.S. Department of the Interior  
Bureau of Land Management  
Attn: Courtney Davidson  
222 N. Central Avenue  
Phoenix, Az. 85004

Dear Courtney

Enclosed are the Affidavits that should have accompanied check received from Hdqtrs. Copy of cover letter for filing is also included. I believe Corporate has included original cover letter on W.M. Hdqtrs letter head.

Upon filing would you please send a receipt on payment for completion of our paperwork.

Sincerely,

Louis R. Lucero  
Plant Manager

RECEIVED  
LAND MANAGEMENT  
AUG 20 10 01 AM '99



STATE OF ARIZONA )  
 )  
COUNTY OF PINAL ) SS.

RECORDED  
LAND DEPARTMENT  
AUG 20 10 01 AM '99

\*\*\*\*\*

AFFIDAVIT OF RENTAL FEE PAYMENT  
For the period  
September 1, 1999 to August 31, 2000

STATE OF ARIZONA )  
 )  
COUNTY OF MARICOPA ) SS.

Joseph Lévy, being duly sworn, deposes and says that he is a citizen of the United States and more than twenty-one years of age, and resides at 1606 Walnut Street, La Grande, Oregon 97850, in Union County, State of Oregon, and is personally acquainted with the hereinafter described mining claims situated in the Pioneer Mining District, Pinal County, Arizona, the location notices of which are recorded in the office of the County Recorder of said county as described below:

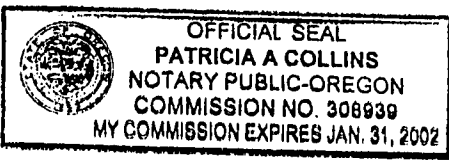
See Exhibit "A" attached

That the owner of said claims (2 lode mining claims and 1 millsite) is Harborlite Corporation, and that the enclosed "rental fees" of \$100.00 per claim for a total of \$300.00 (Three Hundred dollars) were paid by Harborlite Corporation, P.O. Box 960, Superior, AZ 85273, for the purpose of complying with the laws of the United States pertaining to assessment of annual work, and that said lode claims are being held for the valuable mineral contained therein and the millsite for the purpose of enhancing a fines containment area in conjunction with the mining operation. This "rental fee" is required in accordance with the Act of October 5, 1992 (Public Law 102-381, 106 Stat. 1374, 1378-79) and is in lieu of the requirements for performing assessment work under 30 U.S.C. 28-28e and for filing an annual Affidavit of Labor with the proper office of the Bureau of Land Management as outlined under Section 314(a) and (c) of FLPMA and §3833.2.

DATED this 19 day of July, A.D., 1999

Joseph Lévy  
Joseph Lévy

Subscribed and sworn before me this 19 day of July, A.D., 1999



Patricia A. Collins  
Notary Public

EXHIBIT "A"

The following mining claims are located in Secs. 4, 8 & 9, T.2 S., R.12 E., G. & S.R.M., Pioneer Mining District, Pinal County, State of Arizona, the Location Notices are recorded in the office of the County Recorder of said county as described below:

<u>Claim Name</u>	<u>Docket</u>	<u>Page(s)</u>	<u>B.L.M. Serial #</u>
Forgotten Wedge lode	374	545	A MC 66077
MARY T. FRACTION lode	1668	450-451	A MC 303417
HARBORLITE MILLSITE NO. 3A Amended	1781 1797	639-640 124-125	A MC 317479

RECORDED  
Aug 20 10 02 AM '99  
PINAL COUNTY ARIZONA

ENTERED INTO COMPUTER

AUG 13 1999

*LS*

*3-ced*

STATE OF ARIZONA )  
 )  
COUNTY OF PINAL ) SS.

RECEIVED  
DIVISION OF  
LAND MANAGEMENT  
Aug 20 10 02 AM '99

\*\*\*\*\*

AFFIDAVIT OF RENTAL FEE PAYMENT  
For the period  
September 1, 1999 to August 31, 2000

STATE OF ARIZONA )  
 )  
COUNTY OF MARICOPA ) SS.

Joseph Lévy, being duly sworn, deposes and says that he is a citizen of the United States and more than twenty-one years of age, and resides at 1606 Walnut Street, La Grande, Oregon 97850, in Union County, State of Oregon, and is personally acquainted with the hereinafter described mining claims situated in the Pioneer Mining District, Pinal County, Arizona, the location notices of which are recorded in the office of the County Recorder of said county as described below:

See Exhibit "A" attached

That the owner of said claims (10 lode mining claims) is Lewis and Thomas Williams, and that the enclosed "rental fees" of \$100.00 per claim for a total of \$1,000.00 (One Thousand dollars) were paid by Harborlite Corporation, P.O. Box 960, Superior, AZ 85273, for the purpose of complying with the laws of the United States pertaining to assessment of annual work, and that said claims are being held for the valuable mineral contained therein. This "rental fee" is required in accordance with the Act of October 5, 1992 (Public Law 102-381, 106 Stat. 1374, 1378-79) and is in lieu of the requirements for performing assessment work under 30 U.S.C. 28-28e and for filing an annual Affidavit of Labor with the proper office of the Bureau of Land Management as outlined under Section 314(a) and (c) of FLPMA and §3833.2.

These "rental fees" are being submitted to cover mining claims comprising a contiguous group.

DATED this 19 day of July, A.D., 1999

*Joseph Lévy*  
Joseph Lévy

Subscribed and sworn before me this 19 day of July, A.D., 1999



*Patricia A. Collins*  
Notary Public

EXHIBIT "A"

<u>Lode Claim Name</u>	<u>Loc. Date</u>	<u>Book</u>	<u>Pinal County</u>		<u>B.L.M. Data</u>		<u>Locator</u>
			<u>Page(s)</u>	<u>Filing Date</u>	<u>Serial No.</u>	<u>Date</u>	
Bobbie Jo Perlite No. 1 Amended	10/6/85 1/11/90	1314 1651	459-60 501-02	10/7/85 1/15/90	A MC 245404	11/4/85 2/8/90	Thomas Williams
Bobbie Jo Perlite No. 2 Amended	10/6/85 1/11/90	1314 1651	457-58 503-04	10/7/85 1/15/90	A MC 245405	11/4/85 2/8/90	Thomas Williams
Bobbie Jo Perlite No. 3	10/6/85	1314	455-56	10/7/85	A MC 245406	11/4/85	Thomas Williams
Bobbie Jo Perlite No. 4	10/12/85	1315	788-89	10/15/85	A MC 245407	11/4/85	Thomas Williams
Bobbie Jo Perlite No. 5	10/12/85	1315	790-91	10/15/85	A MC 245408	11/4/85	Thomas Williams
Bobbie Jo Perlite No. 6	10/12/85	1315	792-93	10/15/85	A MC 245409	11/4/85	Thomas Williams
Bobbie Jo Perlite No. 7	10/12/85	1315	796-97	10/15/85	A MC 245410	11/4/85	Thomas Williams
Bobbie Jo Perlite No. 8	10/12/85	1315	794-95	10/15/85	A MC 245411	11/4/85	Thomas Williams
B J No. 9	2/10/90	1657	523-24	2/20/90	A MC 301847	3/2/90	Lewis Williams
B & J No. 10	4/8/92	1817	118-19	4/9/92	A MC 321062	4/30/92	Lewis Williams

ENTERED INTO COMPUTER

APR 19 1993

*[Handwritten signature]*

RECEIVED  
BUREAU OF  
LAND MANAGEMENT  
Aug 20 10 02 AM '99

STATE OF ARIZONA )  
 )  
COUNTY OF PINAL ) SS.

RECORDED  
INDEXED  
LAND RECORDS DIVISION  
Aug 20 10 02 AM '99  
STATE OF ARIZONA  
PIONEER MINING DISTRICT

\*\*\*\*\*

AFFIDAVIT OF RENTAL FEE PAYMENT  
For the period  
September 1, 1999 to August 31, 2000

STATE OF ARIZONA )  
 )  
COUNTY OF MARICOPA ) SS.

Joseph Lévy, being duly sworn, deposes and says that he is a citizen of the United States and more than twenty-one years of age, and resides at 1606 Walnut Street, La Grande, Oregon 97850, in Union County, State of Oregon, and is personally acquainted with the hereinafter described mining claims situated in the Pioneer Mining District, Pinal County, Arizona, the location notices of which are recorded in the office of the County Recorder of said county as described below:

See Exhibit "A" attached

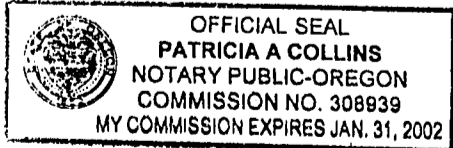
That the owner of said claims (9 "Guzman" lode mining claims) is Harborlite Corporation, P.O. Box 960, Superior, AZ 85273, and that the enclosed "rental fees" of \$100.00 per claim for a total of \$900.00 (Nine Hundred dollars) were paid by Harborlite Corporation, for the purpose of complying with the laws of the United States pertaining to assessment of annual work, and that said claims are being held for the valuable mineral contained therein. This "rental fee" is required in accordance with the Act of October 5, 1992 (Public Law 102-381, 106 Stat. 1374, 1378-79) and is in lieu of the requirements for performing assessment work under 30 U.S.C. 28-28e and for filing an annual Affidavit of Labor with the proper office of the Bureau of Land Management as outlined under Section 314(a) and (c) of FLPMA and §3833.2.

These "rental fees" are being submitted to cover mining claims comprising a contiguous group.

DATED this 19 day of July, A.D., 1999

  
\_\_\_\_\_  
Joseph Lévy

Subscribed and sworn before me this 19 day of July, A.D., 1999




  
\_\_\_\_\_  
Notary Public

EXHIBIT "A"

The following mining claims are located in Sections 8 & 9, T.2 S., R.12 E., Gila & Salt River Meridian, County of Pinal, State of Arizona and are duly recorded as indicated below, at the office of the County Recorder, Pinal County, Arizona:

<u>Lode Name</u>	<u>Book</u>	<u>Page(s)</u>	<u>B.L.M. Serial #</u>	<u>Location Date</u>
I-DO-IT	53	414	A MC 87677	4/13/45
Amended	443	89		
2 <sup>nd</sup> Amended	1618	373-374		
LA CHOLLA	54	119	A MC 87678	12/17/45
Amended	1618	375-376		
HAVALINA No. 2	53	428	A MC 87679	6/04/45
Amended	443	88		
2 <sup>nd</sup> Amended	1618	381-382		
HAVALINA	53	427	A MC 87680	4/11/45
Amended	1618	379-380		
DIVIDE	54	117	A MC 87681	12/06/45
Amended	443	90		
2 <sup>nd</sup> Amended	1618	383-384		
LOOK-OUT-WEDGE	54	351	A MC 87682	3/29/46
Amended	443	91		
2 <sup>nd</sup> Amended	1618	385-386		
ATOMIC BOMB	54	43	A MC 87683	11/13/45
Amended	1618	377-378		
CRUZALITE	438	246	A MC 87684	11/04/65
Amended	1618	387-388		
MARKIE'S FRACTION	267	500	A MC 87685	5/01/60
Amended	1618	389-390		

RECEIVED  
 COUNTY OF PINAL  
 LAND DEPARTMENT  
 Aug 20 10 02 AM '99  
 STATE OF ARIZONA  
 PINAL COUNTY

ENTERED INTO COMPUTER  
 1999 AUG 19 10:01 AM LSA

STATE OF ARIZONA )  
 )  
COUNTY OF PINAL ) SS.

RECORDED  
BUREAU OF  
LAND MANAGEMENT  
Aug 23 10 02 AM '99  
STATE OF ARIZONA  
PIONEER MINING DISTRICT

\*\*\*\*\*

AFFIDAVIT OF RENTAL FEE PAYMENT  
For the period  
September 1, 1999 to August 31, 2000

STATE OF ARIZONA )  
 )  
COUNTY OF MARICOPA ) SS.

Joseph Lévy, being duly sworn, deposes and says that he is a citizen of the United States and more than twenty-one years of age, and resides at 1606 Walnut Street, La Grande, Oregon 97850, in Union County, State of Oregon, and is personally acquainted with the hereinafter described mining claims situated in the Pioneer Mining District, Pinal County, Arizona, the location notices of which are recorded in the office of the County Recorder of said county as described below:

See Exhibit "A" attached


That the owner of said claims (10 "Guzman" placer mining claims) is Harborlite Corporation, P.O. Box 960, Superior, AZ 85273, and that the enclosed "rental fees" of \$100.00 per claim for a total of \$1,000.00 (One Thousand dollars) were paid by Harborlite Corporation, for the purpose of complying with the laws of the United States pertaining to assessment of annual work, and that said claims are being held for the valuable mineral contained therein. This "rental fee" is required in accordance with the Act of October 5, 1992 (Public Law 102-381, 106 Stat. 1374, 1378-79) and is in lieu of the requirements for performing assessment work under 30 U.S.C. 28-28e and for filing an annual Affidavit of Labor with the proper office of the Bureau of Land Management as outlined under Section 314(a) and (c) of FLPMA and §3833.2.

These "rental fees" are being submitted to cover mining claims comprising a contiguous group.

DATED this 19 day of July, A.D., 1999

*Joseph Lévy*  
\_\_\_\_\_  
Joseph Lévy

Subscribed and sworn before me this 19 day of July, A.D., 1999



*Patricia A. Collins*  
\_\_\_\_\_  
Notary Public

EXHIBIT "A"

The following mining claims are located in Sections 8 & 16, T.2 S., R.12 E., Gila & Salt River Meridian, County of Pinal, State of Arizona and are duly recorded as indicated below, at the office of the County Recorder, Pinal County, Arizona:

<u>Placer Claim Name</u>	<u>Legal Description</u> <u>Section 8, T2S R12E</u>	<u>Date</u> <u>Located</u>	<u>Pinal County</u>		<u>BLM</u> <u>AMC#</u>
			<u>Book</u>	<u>Page</u>	
Black Eye	W $\frac{1}{2}$ SE $\frac{1}{4}$ SE $\frac{1}{4}$ NW $\frac{1}{4}$ , SW $\frac{1}{4}$ SE $\frac{1}{4}$ NW $\frac{1}{4}$ , W $\frac{1}{2}$ NW $\frac{1}{4}$ SE $\frac{1}{4}$ NW $\frac{1}{4}$	6/26/65	423	121	90407
Blueberry	NE $\frac{1}{4}$ SE $\frac{1}{4}$ NW $\frac{1}{4}$ E $\frac{1}{2}$ NW $\frac{1}{4}$ SE $\frac{1}{4}$ NW $\frac{1}{4}$ E $\frac{1}{2}$ SW $\frac{1}{4}$ NE $\frac{1}{4}$ NW $\frac{1}{4}$	6/26/65	423	116	90406
Dewdrop	N $\frac{1}{2}$ SW $\frac{1}{4}$ NE $\frac{1}{4}$	6/26/65	423	114	90411
Divide	SE $\frac{1}{4}$ SE $\frac{1}{4}$ NW $\frac{1}{4}$ SE $\frac{1}{4}$ , NE $\frac{1}{4}$ NE $\frac{1}{4}$ SW $\frac{1}{4}$ SE $\frac{1}{4}$ , N $\frac{1}{2}$ NW $\frac{1}{4}$ SE $\frac{1}{4}$ SE $\frac{1}{4}$ , NW $\frac{1}{4}$ NE $\frac{1}{4}$ SE $\frac{1}{4}$ SE $\frac{1}{4}$ , S $\frac{1}{2}$ SW $\frac{1}{4}$ NE $\frac{1}{4}$ SE $\frac{1}{4}$ , SW $\frac{1}{4}$ SE $\frac{1}{4}$ NE $\frac{1}{4}$ SE $\frac{1}{4}$	6/26/65	423	122	90414
Havalina	W $\frac{1}{2}$ NE $\frac{1}{4}$ NW $\frac{1}{4}$ SE $\frac{1}{4}$ , SE $\frac{1}{4}$ NW $\frac{1}{4}$ NW $\frac{1}{4}$ SE $\frac{1}{4}$ , N $\frac{1}{2}$ SE $\frac{1}{4}$ NW $\frac{1}{4}$ SE $\frac{1}{4}$ , SE $\frac{1}{4}$ NE $\frac{1}{4}$ NW $\frac{1}{4}$ SE $\frac{1}{4}$ , SW $\frac{1}{4}$ NW $\frac{1}{4}$ NE $\frac{1}{4}$ SE $\frac{1}{4}$ , NW $\frac{1}{4}$ SW $\frac{1}{4}$ NE $\frac{1}{4}$ SE $\frac{1}{4}$	6/26/65	423	117	90408
Havalina No. 1	N $\frac{1}{2}$ NW $\frac{1}{4}$ NW $\frac{1}{4}$ SE $\frac{1}{4}$ , NE $\frac{1}{4}$ NE $\frac{1}{4}$ SW $\frac{1}{4}$ , E $\frac{1}{2}$ NW $\frac{1}{4}$ NE $\frac{1}{4}$ SW $\frac{1}{4}$	6/26/65	423	118	90409
Havalina No. 2	E $\frac{1}{2}$ SE $\frac{1}{4}$ SE $\frac{1}{4}$ NW $\frac{1}{4}$ , SW $\frac{1}{4}$ SW $\frac{1}{4}$ NE $\frac{1}{4}$ , W $\frac{1}{2}$ SE $\frac{1}{4}$ SW $\frac{1}{4}$ NE $\frac{1}{4}$	6/26/65	423	120	90410
I-DO-IT	E $\frac{1}{2}$ SE $\frac{1}{4}$ SW $\frac{1}{4}$ NE $\frac{1}{4}$ , NW $\frac{1}{4}$ SE $\frac{1}{4}$ NE $\frac{1}{4}$ , W $\frac{1}{2}$ SW $\frac{1}{4}$ SE $\frac{1}{4}$ NE $\frac{1}{4}$	6/26/65	423	119	90412
Look-Out-Wedge	NE $\frac{1}{4}$ NE $\frac{1}{4}$ NW $\frac{1}{4}$ SE $\frac{1}{4}$ , N $\frac{1}{2}$ NW $\frac{1}{4}$ NE $\frac{1}{4}$ SE $\frac{1}{4}$ , SE $\frac{1}{4}$ NW $\frac{1}{4}$ NE $\frac{1}{4}$ SE $\frac{1}{4}$ , W $\frac{1}{2}$ NE $\frac{1}{4}$ NE $\frac{1}{4}$ SE $\frac{1}{4}$ , NE $\frac{1}{4}$ SW $\frac{1}{4}$ NE $\frac{1}{4}$ SE $\frac{1}{4}$ , NW $\frac{1}{4}$ SE $\frac{1}{4}$ NE $\frac{1}{4}$ SE $\frac{1}{4}$	6/26/65	423	123	90413
<u>Section 16, T2S R12E</u>					
Self Protection	SW $\frac{1}{4}$ NE $\frac{1}{4}$ SW $\frac{1}{4}$ NW $\frac{1}{4}$ , W $\frac{1}{2}$ SE $\frac{1}{4}$ SW $\frac{1}{4}$ NW $\frac{1}{4}$ , NW $\frac{1}{4}$ NE $\frac{1}{4}$ NW $\frac{1}{4}$ SW $\frac{1}{4}$ , W $\frac{1}{2}$ E $\frac{1}{2}$ NE $\frac{1}{4}$ SW $\frac{1}{4}$ NW $\frac{1}{4}$ , E $\frac{1}{2}$ NW $\frac{1}{4}$ NE $\frac{1}{4}$ SW $\frac{1}{4}$ NW $\frac{1}{4}$ , E $\frac{1}{2}$ SE $\frac{1}{4}$ NW $\frac{1}{4}$ SW $\frac{1}{4}$ NW $\frac{1}{4}$ , E $\frac{1}{2}$ E $\frac{1}{2}$ SW $\frac{1}{4}$ SW $\frac{1}{4}$ NW $\frac{1}{4}$ , W $\frac{1}{2}$ NE $\frac{1}{4}$ SE $\frac{1}{4}$ SW $\frac{1}{4}$ NW $\frac{1}{4}$ , E $\frac{1}{2}$ NE $\frac{1}{4}$ NW $\frac{1}{4}$ NW $\frac{1}{4}$ SW $\frac{1}{4}$	1/22/51	42	362	89203

REGISTERED  
 CLAIMS OFFICE  
 PINAL COUNTY, ARIZONA  
 AUG 20 10 02 AM '99

ENTERED INTO COMPUTER

APR 11 1999 *LS*



STATE OF ARIZONA )  
 )  
COUNTY OF PINAL ) SS.

RECEIVED  
LAND RECORDS DEPARTMENT  
AUG 20 10 02 AM '99  
STATE OF ARIZONA  
PHOENIX, ARIZONA

\*\*\*\*\*

AFFIDAVIT OF RENTAL FEE PAYMENT  
For the period  
September 1, 1999 to August 31, 2000


STATE OF ARIZONA )  
 )  
COUNTY OF MARICOPA ) SS.

Joseph Lévy, being duly sworn, deposes and says that he is a citizen of the United States and more than twenty-one years of age, and resides at 1606 Walnut Street, La Grande, Oregon 97850, in Union County, State of Oregon, and is personally acquainted with the hereinafter described millsite claims situated in the Pioneer Mining District, Pinal County, Arizona, the location notices of which are recorded in the office of the County Recorder of said county as described below:

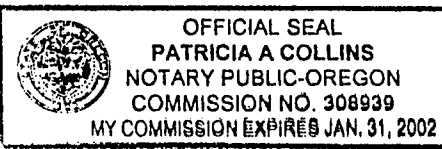
See Exhibit "A" (7 pages) attached

That the owner of said claims (2 mill sites and 135 lodes formerly known as the Nord claims) is Harborlite Corporation, and that the enclosed "rental fees" of \$100.00 per claim for a total of \$13,700.00 (Thirteen Thousand, Seven Hundred dollars) were paid by Harborlite Corporation, P.O. Box 960, Superior, AZ 85273, for the purpose of complying with the laws of the United States pertaining to assessment of annual work, and that said claims are being held for the purpose of mining (on lode claims) and milling (on millsites) perlite ore which is mined on our lode claims. This "rental fee" is required in accordance with the Act of October 5, 1992 (Public Law 102-381, 106 Stat. 1374, 1378-79) and is in lieu of the requirements for performing assessment work under 30 U.S.C. 28-28e and for filing an annual Affidavit of Labor with the proper office of the Bureau of Land Management as outlined under Section 314(a) and (c) of FLPMA and §3833.2.

DATED this 19 day of July, A.D., 1999

  
Joseph Lévy

Subscribed and sworn before me this 19 day of July, A.D., 1999




  
Notary Public

EXHIBIT "A"

(page 1)

The following mining claims are located in Pinal County, State of Arizona, the location notices of which are recorded in the office of the County Recorder of said County as described below:

<u>Claim Name</u>	<u>Book/Docket</u>	<u>Page(s)</u>	<u>B.L.M. Serial #</u>
ROSEMARIE No. 6 Exception lode (situate in Sec.8)	507	87	A MC 66079
Candy Rock Fraction lode (situate in Sec. 16)	1556	712-713	A MC 289764
Lucero millsite (situate in Sec. 4)	1786	558-559	A MC 319070
Cynthia & John millsite (situate in Sec. 4)	993	426-427	A MC 94571

All claims are located in T.2 S., R.12 E., G. & S.R.M.

RECORDED  
INDEXED  
AUG 20 10 02 AM '99  
PINAL COUNTY ARIZONA

**ENTERED INTO COMPUTER**

*[Handwritten signature]*

EXHIBIT "A"

(page 2)

The following lode mining claims are located in Secs. 8 & 9, T.2 S., R.12 E., Gila & Salt River Meridian, County of Pinal, State of Arizona:

<u>Lode Claim Name</u>	<u>Recorded</u>		<u>B.L.M. Serial #</u>
	<u>Book</u>	<u>Page</u>	
ROSEMARIE No. 1 Exception Amended	500 507	414 86	A MC 66078
ROSEMARIE No. 7 Exception Amended	500 507	420 88	A MC 66080
ROSEMARIE No. 8 Exception Amended Amended	500 507 Doc. 1082-045	421 89	A MC 66081
ROSEMARIE No. 9 Exception Amended	500 507	422 90	A MC 66082
ROSEMARIE No. 10 Exception Amended	500 507	423 91	A MC 66083
ROSEMARIE No. 12 Exception Amended Amended	500 507 Doc. 1082-047	425 92	A MC 66084
ROSEMARIE No. 13 Exception Amended	500 507	426 93	A MC 66085
ROSEMARIE No. 14 Exception Amended	500 507	427 94	A MC 66086

AUG 20 10 02 AM '99  
 REC'D  
 COUNTY CLERK  
 PINAL COUNTY  
 ARIZONA

**ENTERED INTO COMPUTER**

*L* *5*

8

## EXHIBIT "A"

(page 3)

The following mining claims are located in Secs. 27, 28, 32, 33 & 34, T.2 S., R.12 E., and Secs. 3 & 4, T.3 S., R12 E., Gila & Salt River Meridian, County of Pinal, State of Arizona:

<u>Lode Claim Name</u>	<u>Book</u>	<u>Recorded</u> <u>Page</u>	<u>B.L.M. Serial #</u>
Hal #1	1382	220-221	A MC 259557
Hal #2	1382	222-223	A MC 259558
Hal #3	1382	224-225	A MC 259559
Hal #4	1382	226-227	A MC 259560
Hal #5	1382	228-229	A MC 259561
Hal #6	1382	230-231	A MC 259562
Hal #7	1382	232-233	A MC 259563
Hal #8	1382	234-235	A MC 259564
Hal #9	1382	236-237	A MC 259565
Hal #10	1382	238-239	A MC 259566
Hal #11	1382	240-241	A MC 259567
Hal #12	1382	242-243	A MC 259568
Hal #13	1382	244-245	A MC 259569
Hal #14	1382	246-247	A MC 259570
Hal #15	1382	248-249	A MC 259571
Hal #16	1382	250-251	A MC 259572
Hal #17	1382	252-253	A MC 259573
Hal #18	1382	254-255	A MC 259574
Hal #19	1382	256-257	A MC 259575
Hal #20	1382	258-259	A MC 259576
Hal #21	1382	260-261	A MC 259577
Hal #22	1382	262-263	A MC 259578
Hal #23	1382	264-265	A MC 259579
Hal #24	1382	266-267	A MC 259580
Hal #25	1382	268-269	A MC 259581
Hal #26	1382	270-271	A MC 259582
Hal #27	1382	272-273	A MC 259583
Hal #28	1832	274-275	A MC 259584
Hal #29	1382	276-277	A MC 259585
Hal #30	1382	278-279	A MC 259586
Hal #31	1382	280-281	A MC 259587
Hal #32	1382	282-283	A MC 259588
Hal #33	1382	284-285	A MC 259589
Hal #34	1382	286-287	A MC 259590
Hal #35	1382	288-289	A MC 259591
Hal #36	1382	290-291	A MC 259592
Tekoa #9	1382	410-411	A MC 259652
Tekoa #10	1382	412-413	A MC 259653
Tekoa #11	1382	414-415	A MC 259654
Tekoa #12	1382	416-417	A MC 259655
Tekoa #13	1382	418-419	A MC 259656

RECEIVED  
LAND OFFICE  
PINAL COUNTY ARIZONA  
AUG 20 10 03 AM '99

ENTERED INTO COMPUTER  
L  
G

EXHIBIT "A"

(page 4)

The following mining claims are located in Sec. 16, 17 & 20, T.2 S., R.12 E., Gila & Salt River Meridian, County of Pinal, State of Arizona:

<u>Lode Claim Name</u>	<u>Book</u>	<u>Recorded Page</u>	<u>B.L.M. Serial #</u>
Magic #1	1382	292-293	A MC 259593
Magic #2	1382	294-295	A MC 259594
Magic #3	1382	296-297	A MC 259595
Magic #4	1382	298-299	A MC 259596
Magic #5	1382	300-301	A MC 259597
Magic #6	1382	302-303	A MC 259598
Magic #7	1382	304-305	A MC 259599
Magic #8	1382	306-307	A MC 259600
Magic #9	1382	308-309	A MC 259601
Magic #10	1382	310-311	A MC 259602
Magic #11	1382	312-313	A MC 259603
Magic #12	1382	314-315	A MC 259604
Magic #13	1382	316-317	A MC 259605
Magic #14	1382	318-319	A MC 259606
Magic #15	1382	320-321	A MC 259607
Magic #23	1382	336-337	A MC 259615
Magic #24	1382	338-339	A MC 259616
Magic #25	1382	340-341	A MC 259617
Magic #26	1382	342-343	A MC 259618
Magic #27	1556	710-711	A MC 289765

STATE OF ARIZONA  
 DEPARTMENT OF REVENUE  
 RECEIVED  
 L. J. HUBBARD JR.  
 AUG 20 10 03 AM '99

ENTERED INTO COMPUTER

*L* AUG 18 1999 *W*

EXHIBIT "A"

(page 5)

The following mining claims are located in Sec. 12, T.2 S., R.11 E. and Secs. 7 & 8, T.2 S., R.12 E., Gila & Salt River Meridian, County of Pinal, State of Arizona:

<u>Lode Claim Name</u>	<u>Book</u>	<u>Recorded</u> <u>Page</u>	<u>B.L.M. Serial #</u>
Seattle #1	1382	344-345	A MC 259619
Seattle #2	1382	346-347	A MC 259620
Seattle #3	1382	348-349	A MC 259621
Seattle #4	1382	350-351	A MC 259622
Seattle #5	1382	352-353	A MC 259623
Seattle #6	1382	354-355	A MC 259624
Seattle #7	1382	356-357	A MC 259625
Seattle #8	1382	358-359	A MC 259626
Seattle #9	1382	360-361	A MC 259627
Seattle #10	1382	362-363	A MC 259628
Seattle #11	1382	364-365	A MC 259629
Seattle #12	1382	366-367	A MC 259630
Seattle #13	1382	368-369	A MC 259631
Seattle #14	1382	370-371	A MC 259632
Seattle #15	1382	372-373	A MC 259633
Seattle #16	1382	374-375	A MC 259634
Seattle #17	1382	376-377	A MC 259635
Seattle #18	1382	378-379	A MC 259636
Seattle #19	1382	380-381	A MC 259637
Seattle #20	1382	382-383	A MC 259638
Seattle #21	1382	384-385	A MC 259639
Seattle #22	1382	386-387	A MC 259640
Seattle #23	1382	388-389	A MC 259641
Seattle #24	1382	390-391	A MC 259642
Seattle #25	1382	392-393	A MC 259643

RECEIVED  
LAND BUREAU OF  
PHOENIX, ARIZONA  
Aug 20 10 03 AM '99

ENTERED INTO COMPUTER

*L* 8/18/99 *lp*

EXHIBIT "A"

(page 6)

The following mining claims are located in Secs. 8, 17 and 18, T.2 S., R.12 E., Gila & Salt River Meridian, County of Pinal, State of Arizona:

<u>Lode Claim Name</u>	<u>Recorded</u>		<u>B.L.M. Serial #</u>
	<u>Book</u>	<u>Page</u>	
Sil-Flo No. 1	1420	465-466	A MC 265778
Sil-Flo No. 2	1420	467-468	A MC 265779
Sil-Flo No. 3	1420	469-470	A MC 265780
Sil-Flo No. 4	1420	471-472	A MC 265781
Sil-Flo No. 5	1420	473-474	A MC 265782
Sil-Flo No. 6	1420	475-476	A MC 265783
Sil-Flo No. 7	1420	477-478	A MC 265784
Sil-Flo No. 8	1420	479-480	A MC 265785
Sil-Flo No. 9	1420	481-482	A MC 265786
Sil-Flo No. 10	1420	483-484	A MC 265787
Sil-Flo No. 11	1420	485-486	A MC 265788
Sil-Flo No. 12	1420	487-488	A MC 265789
Sil-Flo No. 13	1420	489-490	A MC 265790
Sil-Flo No. 14	1420	491-492	A MC 265791
Sil-Flo No. 15	1420	493-494	A MC 265792
Sil-Flo No. 16	1420	495-496	A MC 265793
Sil-Flo No. 17	1420	497-498	A MC 265794
Sil-Flo No. 18	1420	499-500	A MC 265795

RECEIVED  
BUREAU OF  
LAND MANAGEMENT  
Aug 20 10 03 AM '99  
ARIZONA  
STATE OFFICE  
PHOENIX, ARIZONA

ENTERED INTO COMPUTER

*L* AUG 22 1999 *SC*

EXHIBIT "A"

(page 7)

The following mining claims are located in Secs. 15, 16, 21 and 22, T.2 S., R.12 E., Gila & Salt River Meridian, County of Pinal, State of Arizona:

<u>Lode Claim Name</u>	<u>Recorded</u>		<u>B.L.M. Serial #</u>
	<u>Book</u>	<u>Page</u>	
Sil-Flo No. 19	1420	501-502	A MC 265796
Sil-Flo No. 20	1420	503-504	A MC 265797
Sil-Flo No. 21	1420	505-506	A MC 265798
Sil-Flo No. 22	1420	507-508	A MC 265799
Sil-Flo No. 23	1420	509-510	A MC 265800
Sil-Flo No. 24	1420	511-512	A MC 265801
Sil-Flo No. 25	1420	513-514	A MC 265802
Sil-Flo No. 26	1420	515-516	A MC 265803
Sil-Flo No. 27	1420	517-518	A MC 265804
Sil-Flo No. 28	1420	519-520	A MC 265805
Sil-Flo No. 29	1420	521-522	A MC 265806
Sil-Flo No. 30	1420	523-524	A MC 265807
Sil-Flo No. 31	1420	525-526	A MC 265808
Sil-Flo No. 32	1420	527-528	A MC 265809
Sil-Flo No. 33	1420	529-530	A MC 265810
Sil-Flo No. 34	1420	531-532	A MC 265811
Sil-Flo No. 35	1420	533-534	A MC 265812
Sil-Flo No. 36	1396	458-459	A MC 262396
Amended	1420	535-536	
Sil-Flo No. 37	1396	460-461	A MC 262397
Amended	1420	537-538	
Volcano No. 12R	1396	462-463	A MC 262398
Amended	1420	539-540	
(Amended name – Sil Flo No. 38)			
Sil-Flo No. 39	1420	541-542	A MC 265813

ENTERED INTO COMPUTER

*[Handwritten signature]*

RECEIVED  
BUREAU OF  
LAND MANAGEMENT  
AUG 20 10 03 AM '99  
ARIZONA  
STATE OFFICE  
PHOENIX, ARIZONA



UNITED STATES  
DEPARTMENT OF THE INTERIOR  
BUREAU OF LAND MANAGEMENT

RECEIPT AND ACCOUNTING ADVICE

No. 2296737

ED/AZ

08/23/99

Subject: CLAIM MAINTENANCE FEE CLAIM

2 9 13

16,900.00

Applicant:

HARBOR LITE  
ATTN: LOUIS R LUCERO  
45058 N SILVER KING RD  
SUPERIOR AZ 85073

CF 59253

Remitter:

Assignor:

LEASE MANAGEMENT DATA									
<input type="checkbox"/> NEW <input type="checkbox"/> UPDATE <input type="checkbox"/> PAYMENT									
ORIGINAL SERIAL NO.	ASG.	TYPE	ST.	CTY.	FUND SYMBOL			ACRES/UNITS	RATE
1000 14077 ET AL	1169								
AMOUNT	ANV. DATE	EXP. DATE	BILL CYC.	S/C	DISTRICT	NEXT BILL	MISC. DATA	U of M	ACTUAL UNITS
ASSIGNMENT SERIAL NO.	ASG.	TYPE	ST.	CTY.	FUND SYMBOL			ACRES/UNITS	RATE
AMOUNT	ANV. DATE	EXP. DATE	BILL CYC.	S/C	DISTRICT	NEXT BILL	MISC. DATA	U of M	ACTUAL UNITS

APPLY REMITTANCE			
ACTION	FUND SYMBOL	CTY.	AMOUNT
FILING FEE			
RENTAL			
UNEARNED			
REFUND			
TOTAL			
AMOUNT DUE			

Remarks:

BY: \_\_\_\_\_ DATE: \_\_\_\_\_

Lease in Escrow?  
 KGS?  
 Auto Escalates?  
 Auto Renew?

Of Interest?  
 Operating Rights?  
 Operator  
 Bond Filed?

**FOR MMS USE ONLY**

BILLEE	FOREST REFUGE
NUMBER	
OCS SECTION	
CODE	



# WORLD MINERALS

66076-  
 259557-  
 265778-  
 262396-  
 303417-  
 317479-  
 24504-  
 301847-

World Minerals Inc.  
 Post Office Box 287  
 1501 6th Street  
 LaGrande, OR 97850  
 Tel: 541-963-3987  
 Fax: 541-963-3995

August 25, 1998

U.S. Department of the Interior  
 Bureau of Land Management  
 Attn: Public Room  
 222 N. Central Avenue  
 Phoenix, AZ 85004

321062-  
 87677-  
 90404-  
 89202-  
 94569-  
 289764-  
 319070-  
 RECEIVED  
 BUREAU OF LAND MANAGEMENT  
 AUG 26 9 44 AM '98

Gentlemen:

Enclosed are five (5) "Affidavit of Rental Fee Payment" for the period September 1, 1998 to August 31, 1999 with Exhibits "A" attached. These Affidavits pertain to the claims of Harborlite Corporation as follows:

- Harborlite - 2 lodes, 1 mill site
- Bobbie Jo - 10 lodes
- Guzman - 9 lodes, 10 placers
- Nord 135 lodes, 2 mill sites

We are enclosing our check in the amount of \$16,900.00 representing the fee for filing based on \$100.00 per claim rental fees for these 169 claims. Please acknowledge receipt of these rental fees.

Sincerely,  
 WORLD MINERALS INC.

*Joseph Lévy*

Joseph Lévy  
 Chief Geologist

JL/lmc

Enclosures

cc: J. M. Casillas  
 L. Lucero

STATE OF ARIZONA )  
 )  
COUNTY OF PINAL ) SS.

STATE OF ARIZONA  
COUNTY OF PINAL  
Aug 26 9 44 AM '98  
LAW OFFICE OF JEFFREY R. ...

\*\*\*\*\*

AFFIDAVIT OF RENTAL FEE PAYMENT  
For the period  
September 1, 1998 to August 31, 1999

STATE OF ARIZONA )  
 )  
COUNTY OF MARICOPA ) SS.

Joseph Lévy, being duly sworn, deposes and says that he is a citizen of the United States and more than twenty-one years of age, and resides at 1606 Walnut Street, La Grande, Oregon 97850, in Union County, State of Oregon, and is personally acquainted with the hereinafter described mining claims situated in the Pioneer Mining District, Pinal County, Arizona, the location notices of which are recorded in the office of the County Recorder of said county as described below:


See Exhibit "A" attached

That the owner of said claims (2 lode mining claims and 1 millsite) is Harborlite Corporation, and that the enclosed "rental fees" of \$100.00 per claim for a total of \$300.00 (Three Hundred dollars) were paid by Harborlite Corporation, P.O. Box 960, Superior, AZ 85273, for the purpose of complying with the laws of the United States pertaining to assessment of annual work, and that said lode claims are being held for the valuable mineral contained therein and the millsite for the purpose of enhancing a fines containment area in conjunction with the mining operation. This "rental fee" is required in accordance with the Act of October 5, 1992 (Public Law 102-381, 106 Stat. 1374, 1378-79) and is in lieu of the requirements for performing assessment work under 30 U.S.C. 28-28e and for filing an annual Affidavit of Labor with the proper office of the Bureau of Land Management as outlined under Section 314(a) and (c) of FLPMA and §3833.2.

DATED this 25 day of August, A.D., 1998

Joseph Lévy  
Joseph Lévy

Subscribed and sworn before me this 25 day of August, A.D., 1998



Theresa Kettler  
Notary Public

ENTERED IN COMPUTER

EXHIBIT "A"

The following mining claims are located in Secs. 4, 8 & 9, T.2 S., R.12 E., G. & S.R.M., Pioneer Mining District, Pinal County, State of Arizona, the Location Notices are recorded in the office of the County Recorder of said county as described below:

<u>Claim Name</u>	<u>Docket</u>	<u>Page(s)</u>	<u>B.L.M. Serial #</u>
Forgotten Wedge lode	374	545	A MC 66077 ✓
MARY T. FRACTION lode	1668	450-451	A MC 303417 ✓
HARBORLITE MILLSITE NO. 3A Amended	1781 1797	639-640 124-125	A MC 317479 ✓

RECEIVED  
FORGOTTEN WEDGE  
AUG 26 9 44 AM '99

VERIFIED

OCT 14 1998 ✓

ENTERED IN COMPUTER

✓ AUG 23 1998

3 jfm

STATE OF ARIZONA )  
 )  
COUNTY OF PINAL ) SS.

RECORDED  
LAW OFFICE  
AUG 25 9 44 AM '99

\*\*\*\*\*

AFFIDAVIT OF RENTAL FEE PAYMENT  
For the period  
September 1, 1998 to August 31, 1999

STATE OF ARIZONA )  
 )  
COUNTY OF MARICOPA ) SS.

Joseph Lévy, being duly sworn, deposes and says that he is a citizen of the United States and more than twenty-one years of age, and resides at 1606 Walnut Street, La Grande, Oregon 97850, in Union County, State of Oregon, and is personally acquainted with the hereinafter described mining claims situated in the Pioneer Mining District, Pinal County, Arizona, the location notices of which are recorded in the office of the County Recorder of said county as described below:

See Exhibit "A" attached


That the owner of said claims (10 lode mining claims) is Lewis and Thomas Williams, and that the enclosed "rental fees" of \$100.00 per claim for a total of \$1,000.00 (One Thousand dollars) were paid by Harborlite Corporation, P.O. Box 960, Superior, AZ 85273, for the purpose of complying with the laws of the United States pertaining to assessment of annual work, and that said claims are being held for the valuable mineral contained therein. This "rental fee" is required in accordance with the Act of October 5, 1992 (Public Law 102-381, 106 Stat. 1374, 1378-79) and is in lieu of the requirements for performing assessment work under 30 U.S.C. 28-28e and for filing an annual Affidavit of Labor with the proper office of the Bureau of Land Management as outlined under Section 314(a) and (c) of FLPMA and §3833.2.

These "rental fees" are being submitted to cover mining claims comprising a contiguous group.

DATED this 25 day of August, A.D., 1998

*Joseph Lévy*  
Joseph Lévy

Subscribed and sworn before me this 25 day of August, A.D., 1998



*Theresa Kethler*  
Notary Public

EXHIBIT "A"

<u>Lode Claim Name</u>	<u>Loc. Date</u>	<u>Book</u>	<u>Pinal County</u>		<u>B.L.M. Data</u>		<u>Locator</u>
			<u>Page(s)</u>	<u>Filing Date</u>	<u>Serial No.</u>	<u>Date</u>	
Bobbie Jo Perlite No. 1 Amended	10/6/85 1/11/90	1314 1651	459-60 501-02	10/7/85 1/15/90	A MC 245404	11/4/85 2/8/90	Thomas Williams
Bobbie Jo Perlite No. 2 Amended	10/6/85 1/11/90	1314 1651	457-58 503-04	10/7/85 1/15/90	A MC 245405	11/4/85 2/8/90	Thomas Williams
Bobbie Jo Perlite No. 3	10/6/85	1314	455-56	10/7/85	A MC 245406	11/4/85	Thomas Williams
Bobbie Jo Perlite No. 4	10/12/85	1315	788-89	10/15/85	A MC 245407	11/4/85	Thomas Williams
Bobbie Jo Perlite No. 5	10/12/85	1315	790-91	10/15/85	A MC 245408	11/4/85	Thomas Williams
Bobbie Jo Perlite No. 6	10/12/85	1315	792-93	10/15/85	A MC 245409	11/4/85	Thomas Williams
Bobbie Jo Perlite No. 7	10/12/85	1315	796-97	10/15/85	A MC 245410	11/4/85	Thomas Williams
Bobbie Jo Perlite No. 8	10/12/85	1315	794-95	10/15/85	A MC 245411	11/4/85	Thomas Williams
B J No. 9	2/10/90	1657	523-24	2/20/90	A MC 301847	3/2/90	Lewis Williams
B & J No. 10	4/8/92	1817	118-19	4/9/92	A MC 321062	4/30/92	Lewis Williams

VERIFIED

10/1 1 7 1998

ENTERED IN COMPUTER

AUG 26 1998

Aug 26 9 44 AM '98

RECEIVED  
FEDERAL BUREAU OF INVESTIGATION  
U.S. DEPARTMENT OF JUSTICE

STATE OF ARIZONA )  
 )  
COUNTY OF PINAL ) SS.

STATE OF ARIZONA  
COUNTY OF PINAL  
RECORDED  
AUG 25 9 44 AM '99  
LADY MOUNTAIN RECORDS

\*\*\*\*\*

AFFIDAVIT OF RENTAL FEE PAYMENT  
For the period  
September 1, 1998 to August 31, 1999

STATE OF ARIZONA )  
 )  
COUNTY OF MARICOPA ) SS.

Joseph Lévy, being duly sworn, deposes and says that he is a citizen of the United States and more than twenty-one years of age, and resides at 1606 Walnut Street, La Grande, Oregon 97850, in Union County, State of Oregon, and is personally acquainted with the hereinafter described mining claims situated in the Pioneer Mining District, Pinal County, Arizona, the location notices of which are recorded in the office of the County Recorder of said county as described below:

See Exhibit "A" attached

That the owner of said claims (9 "Guzman" lode mining claims) is Harborlite Corporation, P.O. Box 960, Superior, AZ 85273, and that the enclosed "rental fees" of \$100.00 per claim for a total of \$900.00 (Nine Hundred dollars) were paid by Harborlite Corporation, for the purpose of complying with the laws of the United States pertaining to assessment of annual work, and that said claims are being held for the valuable mineral contained therein. This "rental fee" is required in accordance with the Act of October 5, 1992 (Public Law 102-381, 106 Stat. 1374, 1378-79) and is in lieu of the requirements for performing assessment work under 30 U.S.C. 28-28e and for filing an annual Affidavit of Labor with the proper office of the Bureau of Land Management as outlined under Section 314(a) and (c) of FLPMA and §3833.2.

These "rental fees" are being submitted to cover mining claims comprising a contiguous group.

DATED this 25 day of August, A.D., 1998

Joseph Lévy  
Joseph Lévy

Subscribed and sworn before me this 25 day of August, A.D., 1998



Theresa Kethler  
Notary Public

EXHIBIT "A"

The following mining claims are located in Sections 8 & 9, T.2 S., R.12 E., Gila & Salt River Meridian, County of Pinal, State of Arizona and are duly recorded as indicated below, at the office of the County Recorder, Pinal County, Arizona:

<u>Lode Name</u>	<u>Book</u>	<u>Page(s)</u>	<u>B.L.M. Serial #</u>	<u>Location Date</u>
I-DO-IT	53	414	A MC 87677	4/13/45
Amended	443	89		
2 <sup>nd</sup> Amended	1618	373-374		
LA CHOLLA	54	119	A MC 87678	12/17/45
Amended	1618	375-376		
HAVALINA No. 2	53	428	A MC 87679	6/04/45
Amended	443	88		
2 <sup>nd</sup> Amended	1618	381-382		
HAVALINA	53	427	A MC 87680	4/11/45
Amended	1618	379-380		
DIVIDE	54	117	A MC 87681	12/06/45
Amended	443	90		
2 <sup>nd</sup> Amended	1618	383-384		
LOOK-OUT-WEDGE	54	351	A MC 87682	3/29/46
Amended	443	91		
2 <sup>nd</sup> Amended	1618	385-386		
ATOMIC BOMB	54	43	A MC 87683	11/13/45
Amended	1618	377-378		
CRUZALITE	438	246	A MC 87684	11/04/65
Amended	1618	387-388		
MARKIE'S FRACTION	267	500	A MC 87685	5/01/60
Amended	1618	389-390		

FILED  
 AUG 26 9 44 AM '98  
 PINAL COUNTY ARIZONA

**VERIFIED**

OCT 14 1998

**ENTERED IN COMPUTER**

AUG 25 1998

9



STATE OF ARIZONA )  
 )  
COUNTY OF PINAL ) SS.

RECORDED  
INDEXED  
AUG 26 9 44 AM '99  
PINAL COUNTY ARIZONA

\*\*\*\*\*

AFFIDAVIT OF RENTAL FEE PAYMENT  
For the period  
September 1, 1998 to August 31, 1999

STATE OF ARIZONA )  
 )  
COUNTY OF MARICOPA ) SS.

Joseph Lévy, being duly sworn, deposes and says that he is a citizen of the United States and more than twenty-one years of age, and resides at 1606 Walnut Street, La Grande, Oregon 97850, in Union County, State of Oregon, and is personally acquainted with the hereinafter described mining claims situated in the Pioneer Mining District, Pinal County, Arizona, the location notices of which are recorded in the office of the County Recorder of said county as described below:

See Exhibit "A" attached


That the owner of said claims (10 "Guzman" placer mining claims) is Harborlite Corporation, P.O. Box 960, Superior, AZ 85273, and that the enclosed "rental fees" of \$100.00 per claim for a total of \$1,000.00 (One Thousand dollars) were paid by Harborlite Corporation, for the purpose of complying with the laws of the United States pertaining to assessment of annual work, and that said claims are being held for the valuable mineral contained therein. This "rental fee" is required in accordance with the Act of October 5, 1992 (Public Law 102-381, 106 Stat. 1374, 1378-79) and is in lieu of the requirements for performing assessment work under 30 U.S.C. 28-28e and for filing an annual Affidavit of Labor with the proper office of the Bureau of Land Management as outlined under Section 314(a) and (c) of FLPMA and §3833.2.

These "rental fees" are being submitted to cover mining claims comprising a contiguous group.

DATED this 25 day of August, A.D., 1998

Joseph Lévy  
Joseph Lévy

Subscribed and sworn before me this 25 day of August, A.D., 1998



Theresa Rethler  
Notary Public

EXHIBIT "A"

The following mining claims are located in Sections 8 & 16, T.2 S., R.12 E., Gila & Salt River Meridian, County of Pinal, State of Arizona and are duly recorded as indicated below, at the office of the County Recorder, Pinal County, Arizona:

<u>Placer Claim Name</u>	<u>Legal Description</u> <u>Section 8, T2S R12E</u>	<u>Date</u> <u>Located</u>	<u>Pinal County</u>		<u>BLM</u> <u>AMC#</u>
			<u>Book</u>	<u>Page</u>	
Black Eye	W½ SE¼ SE¼ NW¼, SW¼ SE¼ NW¼, W½ NW¼ SE¼ NW¼	6/26/65	423	121	90407
Blueberry	NE¼ SE¼ NW¼ E½ NW¼ SE¼ NW¼ E½ SW¼ NE¼ NW¼	6/26/65	423	116	90406
Dewdrop	N½ SW¼ NE¼	6/26/65	423	114	90411
Divide	SE¼ SE¼ NW¼ SE¼, NE¼ NE¼ SW¼ SE¼, N¼ NW¼ SE¼ SE¼, NW¼ NE¼ SE¼ SE¼, S¼ SW¼ NE¼ SE¼, SW¼ SE¼ NE¼ SE¼	6/26/65	423	122	90414
Havalina	W½ NE¼ NW¼ SE¼, SE¼ NW¼ NW¼ SE¼, N¼ SE¼ NW¼ SE¼, SE¼ NE¼ NW¼ SE¼, SW¼ NW¼ NE¼ SE¼, NW¼ SW¼ NE¼ SE¼	6/26/65	423	117	90408
Havalina No. 1	N¼ NW¼ NW¼ SE¼, NE¼ NE¼ SW¼, E½ NW¼ NE¼ SW¼	6/26/65	423	118	90409
Havalina No. 2	E½ SE¼ SE¼ NW¼, SW¼ SW¼ NE¼, W½ SE¼ SW¼ NE¼	6/26/65	423	120	90410
I-DO-IT	E½ SE¼ SW¼ NE¼, NW¼ SE¼ NE¼, W½ SW¼ SE¼ NE¼	6/26/65	423	119	90412
Look-Out-Wedge	NE¼ NE¼ NW¼ SE¼, N¼ NW¼ NE¼ SE¼, SE¼ NW¼ NE¼ SE¼, W½ NE¼ NE¼ SE¼, NE¼ SW¼ NE¼ SE¼, NW¼ SE¼ NE¼ SE¼	6/26/65	423	123	90413
<u>Section 16, T2S R12E</u>					
Self Protection	SW¼ NE¼ SW¼ NW¼, W½ SE¼ SW¼ NW¼, NW¼ NE¼ NW¼ SW¼, W½ E½ NE¼ SW¼ NW¼, E½ NW¼ NE¼ SW¼ NW¼, E½ SE¼ NW¼ SW¼ NW¼, E½ E½ SW¼ SW¼ NW¼, W½ NE¼ SE¼ SW¼ NW¼, E½ NE¼ NW¼ NW¼ SW¼	1/22/51	42	362	89203

RECEIVED  
 COUNTY RECORDER  
 PINAL COUNTY ARIZONA  
 AUG 26 9 45 AM '98

**VERIFIED**

OCT 15 1998

ENTERED IN COMPUTER

11/10/98

STATE OF ARIZONA )  
 )  
COUNTY OF PINAL ) SS.

RECEIVED  
STATE OF ARIZONA  
COUNTY OF PINAL  
AUG 26 9 45 AM '99

\*\*\*\*\*

AFFIDAVIT OF RENTAL FEE PAYMENT  
For the period  
September 1, 1998 to August 31, 1999

STATE OF ARIZONA )  
 )  
COUNTY OF MARICOPA ) SS.

Joseph Lévy, being duly sworn, deposes and says that he is a citizen of the United States and more than twenty-one years of age, and resides at 1606 Walnut Street, La Grande, Oregon 97850, in Union County, State of Oregon, and is personally acquainted with the hereinafter described millsite claims situated in the Pioneer Mining District, Pinal County, Arizona, the location notices of which are recorded in the office of the County Recorder of said county as described below:


See Exhibit "A" (7 pages) attached

That the owner of said claims (2 mill sites and 135 lodes formerly known as the Nord claims) is Harborlite Corporation, and that the enclosed "rental fees" of \$100.00 per claim for a total of \$13,700.00 (Thirteen Thousand, Seven Hundred dollars) were paid by Harborlite Corporation, P.O. Box 960, Superior, AZ 85273, for the purpose of complying with the laws of the United States pertaining to assessment of annual work, and that said claims are being held for the purpose of mining (on lode claims) and milling (on millsites) perlite ore which is mined on our lode claims. This "rental fee" is required in accordance with the Act of October 5, 1992 (Public Law 102-381, 106 Stat. 1374, 1378-79) and is in lieu of the requirements for performing assessment work under 30 U.S.C. 28-28e and for filing an annual Affidavit of Labor with the proper office of the Bureau of Land Management as outlined under Section 314(a) and (c) of FLPMA and §3833.2.

DATED this 25 day of August, A.D., 1998

Joseph Lévy  
Joseph Lévy

Subscribed and sworn before me this 25 day of August, A.D., 1998



Theresa Ketcher  
Notary Public

EXHIBIT "A"

(page 1)

The following mining claims are located in Pinal County, State of Arizona, the location notices of which are recorded in the office of the County Recorder of said County as described below:

<u>Claim Name</u>	<u>Book/Docket</u>	<u>Page(s)</u>	<u>B.L.M. Serial #</u>
ROSEMARIE No. 6 Exception lode (situate in Sec.8)	507	87	A MC 66079 ✓
Candy Rock Fraction lode (situate in Sec. 16)	1556	712-713	A MC 289764 ✓
Lucero millsite (situate in Sec. 4)	1786	558-559	A MC 319070 ✓
Cynthia & John millsite (situate in Sec. 4)	993	426-427	A MC 94571 ✓

All claims are located in T.2 S., R.12 E., G. & S.R.M.

RECEIVED  
COUNTY RECORDER  
PINAL COUNTY ARIZONA  
AUG 26 9 45 AM '99

**VERIFIED**

*Handwritten signature*

ENTERED IN COMPUTER

AUG 20 1998

4

EXHIBIT "A"

(page 2)

The following lode mining claims are located in Secs. 8 & 9, T.2 S., R.12 E., Gila & Salt River Meridian, County of Pinal, State of Arizona:

<u>Lode Claim Name</u>	<u>Recorded</u>		<u>B.L.M. Serial #</u>
	<u>Book</u>	<u>Page</u>	
ROSEMARIE No. 1 Exception Amended	500 507	414 86	A MC 66078 <i>66078</i>
ROSEMARIE No. 7 Exception Amended	500 507	420 88	A MC 66080 <i>66079</i>
ROSEMARIE No. 8 Exception Amended Amended	500 507 Doc. 1082-045	421 89	A MC 66081
ROSEMARIE No. 9 Exception Amended	500 507	422 90	A MC 66082
ROSEMARIE No. 10 Exception Amended	500 507	423 91	A MC 66083
ROSEMARIE No. 12 Exception Amended Amended	500 507 Doc. 1082-047	425 92	A MC 66084
ROSEMARIE No. 13 Exception Amended	500 507	426 93	A MC 66085
ROSEMARIE No. 14 Exception Amended	500 507	427 94	A MC 66086

REGISTERED  
 LAND OFFICIALS  
 AUG 25 9 45 AM '98  
 PINAL COUNTY ARIZONA

**VERIFIED**  
OCT 15 1998

**ENTERED IN COMPUTER**

AUG 28 1998

EXHIBIT "A"

(page 3)

The following mining claims are located in Secs. 27, 28, 32, 33 & 34, T.2 S., R.12 E., and Secs. 3 & 4, T.3 S., R12 E., Gila & Salt River Meridian, County of Pinal, State of Arizona:

<u>Lode Claim Name</u>	<u>Book</u>	<u>Recorded</u>	<u>Page</u>	<u>B.L.M. Serial #</u>
Hal #1	1382		220-221	A MC 259557
Hal #2	1382		222-223	A MC 259558
Hal #3	1382		224-225	A MC 259559
Hal #4	1382		226-227	A MC 259560
Hal #5	1382		228-229	A MC 259561
Hal #6	1382		230-231	A MC 259562
Hal #7	1382		232-233	A MC 259563
Hal #8	1382		234-235	A MC 259564
Hal #9	1382		236-237	A MC 259565
Hal #10	1382		238-239	A MC 259566
Hal #11	1382		240-241	A MC 259567
Hal #12	1382		242-243	A MC 259568
Hal #13	1382		244-245	A MC 259569
Hal #14	1382		246-247	A MC 259570
Hal #15	1382		248-249	A MC 259571
Hal #16	1382		250-251	A MC 259572
Hal #17	1382		252-253	A MC 259573
Hal #18	1382		254-255	A MC 259574
Hal #19	1382		256-257	A MC 259575
Hal #20	1382		258-259	A MC 259576
Hal #21	1382		260-261	A MC 259577
Hal #22	1382		262-263	A MC 259578
Hal #23	1382		264-265	A MC 259579
Hal #24	1382		266-267	A MC 259580
Hal #25	1382		268-269	A MC 259581
Hal #26	1382		270-271	A MC 259582
Hal #27	1382		272-273	A MC 259583
Hal #28	1832		274-275	A MC 259584
Hal #29	1382		276-277	A MC 259585
Hal #30	1382		278-279	A MC 259586
Hal #31	1382		280-281	A MC 259587
Hal #32	1382		282-283	A MC 259588
Hal #33	1382		284-285	A MC 259589
Hal #34	1382		286-287	A MC 259590
Hal #35	1382		288-289	A MC 259591
Hal #36	1382		290-291	A MC 259592
Tekoa #9	1382		410-411	A MC 259652
Tekoa #10	1382		412-413	A MC 259653
Tekoa #11	1382		414-415	A MC 259654
Tekoa #12	1382		416-417	A MC 259655
Tekoa #13	1382		418-419	A MC 259656

AUG 26 9 45 AM '99  
 COUNTY OF PINAL  
 ARIZONA

**VERIFIED**

ENTERED IN COMPUTER

AUG 26 1999

EXHIBIT "A"

(page 4)

The following mining claims are located in Sec. 16, 17 & 20, T.2 S., R.12 E., Gila & Salt River Meridian, County of Pinal, State of Arizona:

<u>Lode Claim Name</u>	<u>Recorded</u>		<u>B.L.M. Serial #</u>
	<u>Book</u>	<u>Page</u>	
Magic #1	1382	292-293	A MC 259593
Magic #2	1382	294-295	A MC 259594
Magic #3	1382	296-297	A MC 259595
Magic #4	1382	298-299	A MC 259596
Magic #5	1382	300-301	A MC 259597
Magic #6	1382	302-303	A MC 259598
Magic #7	1382	304-305	A MC 259599
Magic #8	1382	306-307	A MC 259600
Magic #9	1382	308-309	A MC 259601
Magic #10	1382	310-311	A MC 259602
Magic #11	1382	312-313	A MC 259603
Magic #12	1382	314-315	A MC 259604
Magic #13	1382	316-317	A MC 259605
Magic #14	1382	318-319	A MC 259606
Magic #15	1382	320-321	A MC 259607
Magic #23	1382	336-337	A MC 259615
Magic #24	1382	338-339	A MC 259616
Magic #25	1382	340-341	A MC 259617
Magic #26	1382	342-343	A MC 259618
Magic #27	1556	710-711	A MC 289765

*closed*

RECEIVED  
 AUG 25 9 45 AM '99  
 U.S. BUREAU OF LAND MANAGEMENT  
 PHOENIX, ARIZONA

**VERIFIED**

OCT 15 1998

ENTERED IN COMPUTER

AUG 25 1998

EXHIBIT "A"

(page 5)

The following mining claims are located in Sec. 12, T.2 S., R.11 E. and Secs. 7 & 8, T.2 S., R.12 E., Gila & Salt River Meridian, County of Pinal, State of Arizona:

<u>Lode Claim Name</u>	<u>Recorded</u>		<u>B.L.M. Serial #</u>
	<u>Book</u>	<u>Page</u>	
Seattle #1	1382	344-345	A MC 259619
Seattle #2	1382	346-347	A MC 259620
Seattle #3	1382	348-349	A MC 259621
Seattle #4	1382	350-351	A MC 259622
Seattle #5	1382	352-353	A MC 259623
Seattle #6	1382	354-355	A MC 259624
Seattle #7	1382	356-357	A MC 259625
Seattle #8	1382	358-359	A MC 259626
Seattle #9	1382	360-361	A MC 259627
Seattle #10	1382	362-363	A MC 259628
Seattle #11	1382	364-365	A MC 259629
Seattle #12	1382	366-367	A MC 259630
Seattle #13	1382	368-369	A MC 259631
Seattle #14	1382	370-371	A MC 259632
Seattle #15	1382	372-373	A MC 259633
Seattle #16	1382	374-375	A MC 259634
Seattle #17	1382	376-377	A MC 259635
Seattle #18	1382	378-379	A MC 259636
Seattle #19	1382	380-381	A MC 259637
Seattle #20	1382	382-383	A MC 259638
Seattle #21	1382	384-385	A MC 259639
Seattle #22	1382	386-387	A MC 259640
Seattle #23	1382	388-389	A MC 259641
Seattle #24	1382	390-391	A MC 259642
Seattle #25	1382	392-393	A MC 259643

*Handwritten notes:*  
 -C  
 -C  
 1000-1010  
 1010-1020  
 1020-1030

*Stamps:*  
 AUG 26 9 45 AM '99  
 RECEIVED  
 U.S. DEPARTMENT OF THE INTERIOR  
 BUREAU OF LAND MANAGEMENT

**VERIFIED**

ENTERED IN COMPUTER

OCT 11 1999

AUG 26 1999

25



EXHIBIT "A"

(page 6)

The following mining claims are located in Secs. 8, 17 and 18, T.2 S., R.12 E., Gila & Salt River Meridian, County of Pinal, State of Arizona:

<u>Lode Claim Name</u>	<u>Recorded</u>		<u>B.L.M. Serial #</u>
	<u>Book</u>	<u>Page</u>	
Sil-Flo No. 1	1420	465-466	A MC 265778
Sil-Flo No. 2	1420	467-468	A MC 265779
Sil-Flo No. 3	1420	469-470	A MC 265780
Sil-Flo No. 4	1420	471-472	A MC 265781
Sil-Flo No. 5	1420	473-474	A MC 265782
Sil-Flo No. 6	1420	475-476	A MC 265783
Sil-Flo No. 7	1420	477-478	A MC 265784
Sil-Flo No. 8	1420	479-480	A MC 265785
Sil-Flo No. 9	1420	481-482	A MC 265786
Sil-Flo No. 10	1420	483-484	A MC 265787
Sil-Flo No. 11	1420	485-486	A MC 265788
Sil-Flo No. 12	1420	487-488	A MC 265789
Sil-Flo No. 13	1420	489-490	A MC 265790
Sil-Flo No. 14	1420	491-492	A MC 265791
Sil-Flo No. 15	1420	493-494	A MC 265792
Sil-Flo No. 16	1420	495-496	A MC 265793
Sil-Flo No. 17	1420	497-498	A MC 265794
Sil-Flo No. 18	1420	499-500	A MC 265795

730-213

RECEIVED  
 COUNTY CLERK  
 PINAL COUNTY, ARIZONA  
 AUG 26 9 45 AM '99

**VERIFIED**  
 OCT 15 1998

ENTERED IN COMPUTER

AUG 28 1998

EXHIBIT "A"

(page 7)

The following mining claims are located in Secs. 15, 16, 21 and 22, T.2 S., R.12 E., Gila & Salt River Meridian, County of Pinal, State of Arizona:

<u>Lode Claim Name</u>	<u>Recorded</u>		<u>B.L.M. Serial #</u>
	<u>Book</u>	<u>Page</u>	
Sil-Flo No. 19	1420	501-502	A MC 265796
Sil-Flo No. 20	1420	503-504	A MC 265797
Sil-Flo No. 21	1420	505-506	A MC 265798
Sil-Flo No. 22	1420	507-508	A MC 265799
Sil-Flo No. 23	1420	509-510	A MC 265800
Sil-Flo No. 24	1420	511-512	A MC 265801
Sil-Flo No. 25	1420	513-514	A MC 265802
Sil-Flo No. 26	1420	515-516	A MC 265803
Sil-Flo No. 27	1420	517-518	A MC 265804
Sil-Flo No. 28	1420	519-520	A MC 265805
Sil-Flo No. 29	1420	521-522	A MC 265806
Sil-Flo No. 30	1420	523-524	A MC 265807
Sil-Flo No. 31	1420	525-526	A MC 265808
Sil-Flo No. 32	1420	527-528	A MC 265809
Sil-Flo No. 33	1420	529-530	A MC 265810
Sil-Flo No. 34	1420	531-532	A MC 265811
Sil-Flo No. 35	1420	533-534	A MC 265812
Sil-Flo No. 36	1396	458-459	A MC 262396
Amended	1420	535-536	
Sil-Flo No. 37	1396	460-461	A MC 262397
Amended	1420	537-538	
Volcano No. 12R	1396	462-463	A MC 262398
Amended	1420	539-540	
(Amended name – Sil Flo No. 38)			
Sil-Flo No. 39	1420	541-542	A MC 265813

RECEIVED  
 COUNTY CLERK  
 PINAL COUNTY ARIZONA  
 AUG 25 9 45 AM '98

**VERIFIED**  
 OCT 15 1998

**ENTERED IN COMPUTER**

UNITED STATES  
DEPARTMENT OF THE INTERIOR  
BUREAU OF LAND MANAGEMENT

RECEIPT AND ACCOUNTING ADVICE

No. 2389717

ST/AZ

08/27/98

Subject: CLAIM MAINTENANCE FEE 1999 (169)

2 28 13

16,900.00 ✓

Applicant:

WORLD MINERALS INC  
P O BOX 267  
LA GRANDE, OR 97850

CH # 078311  
Remitter: 541 563-3987  
HARBORITE PERLITE INC

Assignor:

LEASE MANAGEMENT DATA										
<input type="checkbox"/> NEW <input type="checkbox"/> UPDATE <input type="checkbox"/> PAYMENT										
ORIGINAL SERIAL NO.	ASG.	TYPE	ST.	CTY.	FUND SYMBOL			ACRES/UNITS	RATE	
79C 66077 ET AL										
AMOUNT	ANV. DATE	EXP. DATE	BILL CYC.	S/C	DISTRICT	NEXT BILL	MISC. DATA	U of M	ACTUAL UNITS	
ASSIGNMENT SERIAL NO.	ASG.	TYPE	ST.	CTY.	FUND SYMBOL			ACRES/UNITS	RATE	
AMOUNT	ANV. DATE	EXP. DATE	BILL CYC.	S/C	DISTRICT	NEXT BILL	MISC. DATA	U of M	ACTUAL UNITS	

APPLY REMITTANCE

ACTION	FUND SYMBOL	CTY.	AMOUNT
FILING FEE			
RENTAL			
UNEARNED			
REFUND			
TOTAL			
AMOUNT DUE			

Remarks:

BY:

DATE:

- Lease in Escrow?
- KGS?
- Auto Escalates?
- Auto Renew?

- Of Interest?
- Operating Rights?
- Operator
- Bond Filed?

FOR MMS USE ONLY

BILLEE	FOREST REFUGE	
NUMBER		
OCS SECTION		
CODE		

**DEL TIERRA ENGINEERING & MINING CORP.**

HARVEY W. SMITH, E.M. PRESIDENT

Registered Mining Engineer  
U.S. Approved Title Abstracter

U.S. Mineral Surveyor  
Registered Land Surveyor

4413 N. Saddlebag Trail Ste 1

Scottsdale, Arizona 85251

Tel. 602 / 946-3996  
FAX 602 / 946-3985

August 27, 1997

U. S. Department of the Interior  
Bureau of Land Management  
P. O. Box 1552  
Phoenix, AZ 85001-1552


Gentlemen:

Enclosed are five (5) "Affidavit of Rental Fee Payment" for the period September 1, 1997 to August 31, 1998 with Exhibits "A" attached. These Affidavits pertain to the claims of Harborlite Corporation as follows:

- Harborlite - 2 lodes, 1 millsite
- Bobbie Jo - 10 lodes
- Guzman - 9 lodes, 10 placers
- Nord 135 lodes, 2 millsites

We are enclosing our check in the amount of \$ 16,900.00 representing the fee for filing based on \$ 100.00 per claim rental fees for these 169 claims. Please acknowledge receipt of these rental fees.

Sincerely,

  
Harvey W. Smith, E.M.  
President

HWS/hm

Enclosures - hand carried

15 Lead #'s



- 66076
- 89202
- 90404
- 94569
- 87677
- 245404
- 259557
- 262396
- 265778
- 289764
- 301847
- 303417
- 317479
- 319070

321062

PHOENIX, ARIZONA

AUG 29 2 05 PM '97

RECEIVED

 9/25.  
mgw

STATE OF ARIZONA )  
                          ) SS.  
COUNTY OF PINAL )

\*\*\*\*\*

AFFIDAVIT OF RENTAL FEE PAYMENT  
For the period  
September 1, 1997 to August 31, 1998


STATE OF ARIZONA )  
                          ) SS.  
COUNTY OF MARICOPA )

Harvey Smith, being duly sworn, deposes and says that he is a citizen of the United States and more than twenty-one years of age, and resides at 8953 E. Captain Dreyfus Ave., Scottsdale, Arizona 85260, in Maricopa County, State of Arizona, and is personally acquainted with the hereinafter described mining claims situated in the Pioneer Mining District, Pinal County, Arizona, the location notices of which are recorded in the office of the County Recorder of said county as described below:

See Exhibit "A" attached

That the owner of said claims (2 lode mining claims and 1 millsite) is Harborlite Corporation, and that the enclosed "rental fees" of \$100.00 per claim for a total of \$300.00 (Three Hundred dollars) were paid by Harborlite Corporation, P. O. Box 960, Superior, AZ 85273, for the purpose of complying with the laws of the United States pertaining to assessment of annual work, and that said lode claims are being held for the valuable mineral contained therein and the millsite for the purpose of enhancing a fines containment area in conjunction with the mining operation. This "rental fee" is required in accordance with the Act of October 5, 1992 (Public Law 102-381, 106 Stat. 1374, 1378-79) and is in lieu of the requirements for performing assessment work under 30 U.S.C.28-28e and for filing an annual Affidavit of Labor with the proper office of the Bureau of Land Management as outlined under section 314(a) and (c) of FLPMA and §3833.2.

DATED this 25 day of Aug., A.D., 1997

  
\_\_\_\_\_  
Harvey W. Smith

Subscribed and sworn before me this 25 day of Aug., A.D., 1997

  
\_\_\_\_\_  
Notary Public


PHOENIX, ARIZONA  
RECEIVED  
AZ STATE OFFICE  
29 2 05 PM '97  
  
NOTARY PUBLIC  
STATE OF ARIZONA  
County of Maricopa  
HELEN McMILLAN  
My Commission Expires July 4, 2000  
*June 30*

EXHIBIT "A"

The following claims are located in Secs. 4, 8 & 9, T.2 S., R.12 E., G.& S.R.M., Pioneer Mining District, Pinal County, State of Arizona, the Location Notices are recorded in the office of the County Recorder of said county as described below:

<u>Claim Name</u>	<u>Docket</u>	<u>Page(s)</u>	<u>B.L.M. Serial Number</u>
Forgotten Wedge lode	374	545	A MC 66077
MARY T. FRACTION lode	1668	450-451	A MC 303417
HARBORLITE MILLSITE NO. 3A Amended	1781 1797	639-640 124-125	A MC 317479

3 pr

RECEIVED  
B.L.M. AZ STATE OFFICE  
Aug 29 2 05 PM '97  
PHOENIX, ARIZONA



STATE OF ARIZONA )  
COUNTY OF PINAL ) SS.

\*\*\*\*\*

AFFIDAVIT OF RENTAL FEE PAYMENT  
For the period  
September 1, 1997 to August 31, 1998

STATE OF ARIZONA )  
COUNTY OF MARICOPA ) SS.

Harvey Smith, being duly sworn, deposes and says that he is a citizen of the United States and more than twenty-one years of age, and resides at 8953 E. Captain Dreyfus Ave., Scottsdale, Arizona 85260, in Maricopa County, State of Arizona, and is personally acquainted with the hereinafter described millsite claims situated in the Pioneer Mining District, Pinal County, Arizona, the location notices of which are recorded in the office of the County Recorder of said county as described below:

See Exhibit "A" attached

That the owner of said claims (9 "Guzman" lode mining claims) is Harborlite Corporation, and that the enclosed "rental fees" of \$100.00 per claim for a total of \$ 900.00 (Nine Hundred dollars) were paid by Harborlite Corporation, P. O. Box 960, Superior, AZ 85273 for the purpose of complying with the laws of the United States pertaining to assessment of annual work, and that said claims are being held for the purpose of mining (on lode claims) and milling (on millsites) perlite ore which is mined on our lode claims. This "rental fee" is required in accordance with the Act of October 5, 1992 (Public Law 102-381, 106 Stat. 1374, 1378-79) and is in lieu of the requirements for performing assessment work under 30 U.S.C.28-28e and for filing an annual Affidavit of Labor with the proper office of the Bureau of Land Management as outlined under section 314(a) and (c) of FLPMA and §3833.2.

These "rental fees" are being submitted to cover mining claims comprising a contiguous group.

DATED this 25 day of Aug, A.D., 1997

RECEIVED  
S.L.H. AZ STATE OFFICE  
Aug 29 2 05 PM '97  
PHOENIX, ARIZONA

Harvey W. Smith  
Harvey W. Smith

Subscribed and sworn before me this 25 day of Aug, A.D., 1997

NOTARY PUBLIC  
STATE OF ARIZONA  
County of Maricopa  
HELEN McMILLAN  
My Commission Expires July 1, 2000

Helen M. McMillan  
Notary Public

June 30

EXHIBIT "A"

The following mining claims are located in sections 8 & 9, T.2 S., R.12 E., Gila & Salt River Meridian, County of Pinal, State of Arizona and are duly recorded as indicated below, at the office of the County Recorder, Pinal County, Arizona:

<u>Lode Name</u>	<u>Book</u>	<u>Page(s)</u>	<u>B.L.M. Serial</u>	<u>Location Date</u>
I-DO-IT	53	414	A MC 87677	4/13/45
Amended	443	89		
2nd Amended	1618	373-374		
LA CHOLLA	54	119	A MC 87678	12/17/45
Amended	1618	375-376		
HAVALINA No. 2	53	428	A MC 87679	6/04/45
Amended	443	88		
2nd Amended	1618	381-382		
HAVALINA	53	427	A MC 87680	4/11/45
Amended	1618	379-380		
DIVIDE	54	117	A MC 87681	12/06/45
Amended	443	90		
2nd Amended	1618	383-384		
LOOK-OUT-WEDGE	54	351	A MC 87682	3/29/46
Amended	443	91		
2nd Amended	1618	385-386		
ATOMIC BOMB	54	43	A MC 87683	11/13/45
Amended	1618	377-378		
CRUZALITE	438	246	A MC 87684	11/04/65
Amended	1618	387-388		
MARKIE'S FRACTION	267	500	A MC 87685	5/01/60
Amended	1618	389-390		

Do NOT  
INDEX  
@  
COUNTY

9PR

RECEIVED  
B.L.M. AZ STATE OFFICE  
AUG 29 2 05 PM '97  
PHOENIX, ARIZONA



STATE OF ARIZONA )  
COUNTY OF PINAL ) SS.

\*\*\*\*\*

AFFIDAVIT OF RENTAL FEE PAYMENT  
For the period  
September 1, 1997 to August 31, 1998

STATE OF ARIZONA )  
COUNTY OF MARICOPA ) SS.

Harvey Smith, being duly sworn, deposes and says that he is a citizen of the United States and more than twenty-one years of age, and resides at 8953 E. Captain Dreyfus Ave., Scottsdale, Arizona 85260, in Maricopa County, State of Arizona, and is personally acquainted with the hereinafter described millsite claims situated in the Pioneer Mining District, Pinal County, Arizona, the location notices of which are recorded in the office of the County Recorder of said county as described below:

See Exhibit "A" ( 7 pages) attached

That the owner of said claims (2 millsites and 135 lodes formerly known as the Nord claims) is Harborlite Corporation., and that the enclosed "rental fees" of \$100.00 per claim for a total of \$ 13,700.00 (Thirteen Thousand, Seven Hundred dollars) were paid by Harborlite Corporation, P. O. Box 960, Superior, AZ 85273 for the purpose of complying with the laws of the United States pertaining to assessment of annual work, and that said claims are being held for the purpose of mining (on lode claims) and milling (on millsites) perlite ore which is mined on our lode claims. This "rental fee" is required in accordance with the Act of October 5, 1992 (Public Law 102-381, 106 Stat. 1374, 1378-79) and is in lieu of the requirements for performing assessment work under 30 U.S.C.28-28e and for filing an annual Affidavit of Labor with the proper office of the Bureau of Land Management as outlined under section 314(a) and (c) of FLPMA and §3833.2.

DATED this 25 day of Aug, A.D., 1997

RECEIVED  
S.L.M. AZ STATE OFFICE  
AUG 29 2 05 PM '97  
PHOENIX, ARIZONA

Harvey W. Smith  
Harvey W. Smith

Subscribed and sworn before me this 25 day of Aug, A.D., 1997

NOTARY PUBLIC  
STATE OF ARIZONA  
County of Maricopa  
HELEN McMILLAN  
My Commission Expires July 1, 2000

Helen McMILLAN  
Notary Public

July 30

EXHIBIT "A"

(page 1)

The following mining claims are located in Pinal County, State of Arizona, the location notices of which are recorded in the office of the County Recorder of said County as described below:

<u>Claim Name</u>	<u>Book/Docket</u>	<u>Page(s)</u>	<u>B.L.M. Serial #</u>
ROSEMARIE No. 6 Exception lode (situate in Sec. 8)	<del>507</del>	<del>87</del>	A MC 66079
Candy Rock Fraction lode (situate in Sec. 16)	<del>1556</del>	<del>712-713</del>	A MC 289764
Lucero millsite (situate in Sec. 4)	<del>1786</del>	<del>558-559</del>	A MC 319070
Cynthia & John millsite (situate in Sec. 4)	<del>993</del>	<del>426-427</del>	A MC 94571

DO NOT  
INDEX  
@ COUNTY

LPR

All claims are located in T.2 S., R.12 E., G.& S.R.M.

RECEIVED  
B.L.M. AZ STATE OFFICE  
Aug 29 2 05 PM '97  
PHOENIX, ARIZONA

EXHIBIT "A"

(page 2)

The following lode mining claims are located in secs. 8 & 9, T.2 S., R.12 E., Gila & Salt River Meridian, County of Pinal, State of Arizona:

<u>Lode Claim Name</u>	<u>Recorded</u>		<u>B.L.M. Ser. #</u>
	<u>Book</u>	<u>Page</u>	
ROSEMARIE NO. 1 Exception	500	414	A MC 66078
Amended	507	86	
ROSEMARIE NO. 7 Exception	500	420	A MC 66080
Amended	507	88	
ROSEMARIE NO. 8 Exception	500	421	A MC 66081
Amended	507	89	
Amended	Doc. 1082-045		
ROSEMARIE NO. 9 Exception	500	422	A MC 66082
Amended	507	90	
ROSEMARIE NO. 10 Exception	500	423	A MC 66083
Amended	507	91	
ROSEMARIE NO. 12 Exception	500	425	A MC 66084
Amended	507	92	
Amended	Doc. 1082-047		
ROSEMARIE NO. 13 Exception	500	426	A MC 66085
Amended	507	93	
ROSEMARIE NO. 14 Exception	500	427	A MC 66086
Amended	507	94	

Do Not  
INDEX  
@ COUNTY

to PR

RECEIVED  
BLM AZ STATE OFFICE  
Aug 29 2 05 PM '97  
PHOENIX, ARIZONA

EXHIBIT "A"

(page 3)

The following mining claims are located in Secs. 27, 28, 32, 33 & 34, T.2 S., R.12 E., and Secs. 3 & 4, T.3 S., R.12 E., Gila & Salt River Meridian, County of Pinal, State of Arizona:

<u>Lode Claim Name</u>	<u>Book</u>	<u>Page</u>	<u>B.L.M. Ser. #</u>
Hal #1	1382	220-221	A MC 259557
Hal #2	1382	222-223	A MC 259558
Hal #3	1382	224-225	A MC 259559
Hal #4	1382	226-227	A MC 259560
Hal #5	1382	228-229	A MC 259561
Hal #6	1382	230-231	A MC 259562
Hal #7	1382	232-233	A MC 259563
Hal #8	1382	234-235	A MC 259564
Hal #9	1382	236-237	A MC 259565
Hal #10	1382	238-239	A MC 259566
Hal #11	1382	240-241	A MC 259567
Hal #12	1382	242-243	A MC 259568
Hal #13	1382	244-245	A MC 259569
Hal #14	1382	246-247	A MC 259570
Hal #15	1382	248-249	A MC 259571
Hal #16	1382	250-251	A MC 259572
Hal #17	1382	252-253	A MC 259573
Hal #18	1382	254-255	A MC 259574
Hal #19	1382	256-257	A MC 259575
Hal #20	1382	258-259	A MC 259576
Hal #21	1382	260-261	A MC 259577
Hal #22	1382	262-263	A MC 259578
Hal #23	1382	264-265	A MC 259579
Hal #24	1382	266-267	A MC 259580
Hal #25	1382	268-269	A MC 259581
Hal #26	1382	270-271	A MC 259582
Hal #27	1382	272-273	A MC 259583
Hal #28	1382	274-275	A MC 259584
Hal #29	1382	276-277	A MC 259585
Hal #30	1382	278-279	A MC 259586
Hal #31	1382	280-281	A MC 259587
Hal #32	1382	282-283	A MC 259588
Hal #33	1382	284-285	A MC 259589
Hal #34	1382	286-287	A MC 259590
Hal #35	1382	288-289	A MC 259591
Hal #36	1882	290-291	A MC 259592
Tekoa #9	1382	410-411	A MC 259652
Tekoa #10	1382	412-413	A MC 259653
Tekoa #11	1382	414-415	A MC 259654
Tekoa #12	1382	416-417	A MC 259655
Tekoa #13	1382	418-419	A MC 259656

DO NOT INDEX  
COUNTY

41 PR

RECEIVED  
COUNTY CLERK  
PINAL COUNTY ARIZONA  
JUN 26 2 06 PM '97

EXHIBIT "A"

(page 4)

The following mining claims are located in Sec. 16, 17 & 20, T.2 S., R.12 E., Gila & Salt River Meridian, County of Pinal, State of Arizona:

<u>Lode Claim Name</u>	<u>RECORDED</u>		<u>B.L.M. Ser. #</u>
	<u>Book</u>	<u>Page</u>	
Magic #1	1382	292-293	A MC 259593
Magic #2	1382	294-295	A MC 259594
Magic #3	1382	296-297	A MC 259595
Magic #4	1382	298-299	A MC 259596
Magic #5	1382	300-301	A MC 259597
Magic #6	1382	302-303	A MC 259598
Magic #7	1382	304-305	A MC 259599
Magic #8	1382	306-307	A MC 259600
Magic #9	1382	308-309	A MC 259601
Magic #10	1382	310-311	A MC 259602
Magic #11	1382	312-313	A MC 259603
Magic #12	1382	314-315	A MC 259604
Magic #13	1382	316-317	A MC 259605
Magic #14	1382	318-319	A MC 259606
Magic #15	1382	320-321	A MC 259607
Magic #23	1382	336-337	A MC 259615
Magic #24	1382	338-339	A MC 259616
Magic #25	1382	340-341	A MC 259617
Magic #26	1382	342-343	A MC 259618
Magic #27	1556	710-711	A MC 289765

DO NOT  
INDEX  
@ COUNTY

2072

RECEIVED  
B.L.M. AZ STATE OFFICE  
Aug 29 2 06 PM '97  
PHOENIX, ARIZONA

EXHIBIT "A" (page 5)

The following mining claims are located in sec. 12, T.2 S., R.11 E. and secs. 7 & 8, T.2 S., R.12 E., Gila & Salt River Meridian, County of Pinal, State of Arizona:

<u>Lode Claim Name</u>	<u>Book</u>	<u>RECORDED</u> <u>Page</u>	<u>B.L.M. Ser. #</u>
Seattle #1	1382	344-345	A MC 259619
Seattle #2	1382	346-347	A MC 259620
Seattle #3	1382	348-349	A MC 259621
Seattle #4	1382	350-351	A MC 259622
Seattle #5	1382	352-353	A MC 259623
Seattle #6	1382	354-355	A MC 259624
Seattle #7	1382	356-357	A MC 259625
Seattle #8	1382	358-359	A MC 259626
Seattle #9	1382	360-361	A MC 259627
Seattle #10	1382	362-363	A MC 259628
Seattle #11	1382	364-365	A MC 259629
Seattle #12	1382	366-367	A MC 259630
Seattle #13	1382	368-369	A MC 259631
Seattle #14	1382	370-371	A MC 259632
Seattle #15	1382	372-373	A MC 259633
Seattle #16	1382	374-375	A MC 259634
Seattle #17	1382	376-377	A MC 259635
Seattle #18	1382	378-379	A MC 259636
Seattle #19	1382	380-381	A MC 259637
Seattle #20	1382	382-383	A MC 259638
Seattle #21	1382	384-385	A MC 259639
Seattle #22	1382	386-387	A MC 259640
Seattle #23	1382	388-389	A MC 259641
Seattle #24	1382	390-391	A MC 259642
Seattle #25	1382	392-393	A MC 259643

DO NOT  
INDEX  
@ COUNTY

JSP

RECEIVED  
BLM AZ STATE OFFICE  
Aug 29 2 06 PM '97  
PHOENIX, ARIZONA

EXHIBIT "A"

(page 6)

The following mining claims are located in secs. 8, 17 and 18, T.2 S., R.12 E., Gila & Salt River Meridian, County of Pinal, State of Arizona:

<u>Lode Claim Name</u>	<u>Book</u>	<u>RECORDED</u> <u>Page</u>	<u>B.L.M. Ser. #</u>
S11-F1o No. 1	1420	465-466	A MC 265778
S11-F1o No. 2	1420	467-468	A MC 265779
S11-F1o No. 3	1420	469-470	A MC 265780
S11-F1o No. 4	1420	471-472	A MC 265781
S11-F1o No. 5	1420	473-474	A MC 265782
S11-F1o No. 6	1420	475-476	A MC 265783
S11-F1o No. 7	1420	477-478	A MC 265784
S11-F1o No. 8	1420	479-480	A MC 265785
S11-F1o No. 9	1420	481-482	A MC 265786
S11-F1o No. 10	1420	483-484	A MC 265787
S11-F1o No. 11	1420	485-486	A MC 265788
S11-F1o No. 12	1420	487-488	A MC 265789
S11-F1o No. 13	1420	489-490	A MC 265790
S11-F1o No. 14	1420	491-492	A MC 265791
S11-F1o No. 15	1420	493-494	A MC 265792
S11-F1o No. 16	1420	495-496	A MC 265793
S11-F1o No. 17	1420	497-498	A MC 265794
S11-F1o No. 18	1420	499-500	A MC 265795

RECEIVED  
B.L.M. AZ STATE OFFICE  
Aug 29 2 06 PM '97  
PHOENIX, ARIZONA

do NOT  
INDEX  
@ COUNTY

18 PA

EXHIBIT "A"

(page 7)

The following mining claims are located in secs. 15, 16, 21 and 22, T.2 S., R.12 E., Gila & Salt River Meridian, County of Pinal, State of Arizona:

<u>Lode Claim Name</u>	<u>Book</u>	<u>RECORDED</u> <u>Page</u>	<u>B.L.M. Ser. #</u>
S11-Flo No. 19	1420	501-502	A MC 265796
S11-Flo No. 20	1420	503-504	A MC 265797
S11-Flo No. 21	1420	505-506	A MC 265798
S11-Flo No. 22	1420	507-508	A MC 265799
S11-Flo No. 23	1420	509-510	A MC 265800
S11-Flo No. 24	1420	511-512	A MC 265801
S11-Flo No. 25	1420	513-514	A MC 265802
S11-Flo No. 26	1420	515-516	A MC 265803
S11-Flo No. 27	1420	517-518	A MC 265804
S11-Flo No. 28	1420	519-520	A MC 265805
S11-Flo No. 29	1420	521-522	A MC 265806
S11-Flo No. 30	1420	523-524	A MC 265807
S11-Flo No. 31	1420	525-526	A MC 265808
S11-Flo No. 32	1420	527-528	A MC 265809
S11-Flo No. 33	1420	529-530	A MC 265810
S11-Flo No. 34	1420	531-532	A MC 265811
S11-Flo No. 35	1420	533-534	A MC 265812
S11-Flo No. 36	1396	458-459	A MC 262396
Amended	1420	535-536	
S11-Flo No. 37	1396	460-461	A MC 262397
Amended	1420	537-538	
Volcano No. 12 R	1396	462-463	A MC 262398
Amended	1420	539-540	
(Amended name - S11 Flo No. 38)			
S11-Flo No. 39	1420	541-542	A MC 265813

DO NOT  
INDEX  
@ COUNTY

21 PM

RECEIVED  
B.L.M. AZ STATE OFFICE  
Aug 29 2 06 PM '97  
PHOENIX, ARIZONA



STATE OF ARIZONA )  
COUNTY OF PINAL ) SS.

\*\*\*\*\*

AFFIDAVIT OF RENTAL FEE PAYMENT  
For the period  
September 1, 1997 to August 31, 1998

STATE OF ARIZONA )  
COUNTY OF MARICOPA ) SS.

Harvey Smith, being duly sworn, deposes and says that he is a citizen of the United States and more than twenty-one years of age, and resides at 8953 E. Captain Dreyfus Ave., Scottsdale, Arizona 85260, in Maricopa County, State of Arizona, and is personally acquainted with the hereinafter described millsite claims situated in the Pioneer Mining District, Pinal County, Arizona, the location notices of which are recorded in the office of the County Recorder of said county as described below:

See Exhibit "A" attached

That the owner of said claims (10 "Guzman" placer mining claims) is Harborlite Corporation, and that the enclosed "rental fees" of \$100.00 per claim for a total of \$ 1,000.00 (One Thousand dollars) were paid by Harborlite Corporation, P. O. Box 960, Superior, AZ 85273 for the purpose of complying with the laws of the United States pertaining to assessment of annual work, and that said claims are being held for the purpose of mining (on lode claims) and milling (on millsites) perlite ore which is mined on our lode claims. This "rental fee" is required in accordance with the Act of October 5, 1992 (Public Law 102-381, 106 Stat. 1374, 1378-79) and is in lieu of the requirements for performing assessment work under 30 U.S.C.28-28e and for filing an annual Affidavit of Labor with the proper office of the Bureau of Land Management as outlined under section 314(a) and (c) of FLPMA and §3833.2.

These "rental fees" are being submitted to cover mining claims comprising a contiguous group.

DATED this 25 day of Aug, A.D., 1997

RECEIVED  
S.L.H. AZ STATE OFFICE  
Aug 29 2 06 PM '97  
PHOENIX, ARIZONA

Harvey W. Smith  
Harvey W. Smith

Subscribed and sworn before me this 25 day of Aug, A.D., 1997

NOTARY PUBLIC  
STATE OF ARIZONA  
County of Maricopa  
HELEN McMILLAN  
My Commission Expires July 4, 2000

Helen McMILLAN  
Notary Public

June 30

EXHIBIT "A"

The following mining claims are located in sections 8 & 16, T.2 S., R.12 E., Gila & Salt River Meridian, County of Pinal, State of Arizona and are duly recorded as indicated below, at the office of the County Recorder, Pinal County, Arizona:

Placer Claim Name	Legal Description Section 8, T2S R12E	Date Located	Pinal County		BLM AMC#
			Book	Page	
Black Eye	W $\frac{1}{2}$ SEK SEK NWK, SWK SEK NWK, W $\frac{1}{2}$ NWK SEK NWK,	6/26/65	423	121	90407
Blueberry	NEK SEK NWK, E $\frac{1}{2}$ NWK SEK NWK E $\frac{1}{2}$ SWK NEK NWK.	6/26/65	423	116	90406
Dewdrop	N $\frac{1}{2}$ SWK NEK	6/26/65	423	114	90411
Divide	SEK SEK NWK SEK, NEK NEK SWK SEK, N $\frac{1}{2}$ NWK SEK SEK, NWK NEK SEK SEK, S $\frac{1}{2}$ SWK NEK SEK, SWK SEK NEK SEK.	6/26/65	423	122	90414
Havallna	W $\frac{1}{2}$ NEK NWK SEK, SEKNWK NWK SEK, N $\frac{1}{2}$ SEK NWKSEK, SEK NEK NWK SEK, SWK NWK NEK SEK, NWK SWK NEK SEK.	6/26/65	423	117	90408
Havallna No. 1	N $\frac{1}{2}$ NWK NWK SEK, NEK NEK SWK, E $\frac{1}{2}$ NWK NEK SWK.	6/26/65	423	118	90409
Havallna No. 2	E $\frac{1}{2}$ SEK SEK NWK, SWK SWK NEK, W $\frac{1}{2}$ SEK SWK NEK.	6/26/65	423	120	90410
I-DO-IT	E $\frac{1}{2}$ SEK SWK NEK, NWK SEK NEK, W $\frac{1}{2}$ SWK SEK NEK.	6/26/65	423	119	90412
Look-Out-Wedge	NEK NEK NWK SEK, N $\frac{1}{2}$ NWK NEK SEK, SEKNWK NEK SEK, W $\frac{1}{2}$ NEKNEK SEK, NEK SWK NEK SEK, NWK SEK NEK SEK.	6/26/65	423	123	90413
<u>Section 16, T2S R12E</u>					
Self Protection	SWK NEK SWK NWK, W $\frac{1}{2}$ SEK SWK NWK, NWK NEK NWK SWK, W $\frac{1}{2}$ E $\frac{1}{2}$ NEK SWK NWK, E $\frac{1}{2}$ NWK NEK SWK NWK, E $\frac{1}{2}$ SEK NWK SWK NWK, E $\frac{1}{2}$ E $\frac{1}{2}$ SWK SWK NWK, W $\frac{1}{2}$ NEK SEK SWK NWK, E $\frac{1}{2}$ NEK NWK NWK SWK,	1/22/51	42	362	89203

DO NOT  
INDEX  
COUNTY

10<sup>th</sup>

RECEIVED  
 B.L. HAZ ST. OFFICE  
 Aug 29 2 06 PM '97  
 PHOENIX, ARIZONA

STATE OF ARIZONA )  
COUNTY OF PINAL ) SS.

\*\*\*\*\*

AFFIDAVIT OF RENTAL FEE PAYMENT  
For the period  
September 1, 1997 to August 31, 1998

STATE OF ARIZONA )  
COUNTY OF MARICOPA ) SS.

Harvey Smith, being duly sworn, deposes and says that he is a citizen of the United States and more than twenty-one years of age, and resides at 8953 E. Captain Dreyfus Ave., Scottsdale, Arizona 85260, in Maricopa County, State of Arizona, and is personally acquainted with the hereinafter described millsite claims situated in the Pioneer Mining District, Pinal County, Arizona, the location notices of which are recorded in the office of the County Recorder of said county as described below:


See Exhibit "A" attached

That the owner of said claims (10 lode mining claims) is Lewis and Thomas Williams, and that the enclosed "rental fees" of \$100.00 per claim for a total of \$ 1,000.00 (One Thousand dollars) were paid by Harborlite Corporation, P. O. Box 960, Superior, AZ 85273 for the purpose of complying with the laws of the United States pertaining to assessment of annual work, and that said claims are being held for the purpose of mining (on lode claims) and milling (on millsites) perlite ore which is mined on our lode claims. This "rental fee" is required in accordance with the Act of October 5, 1992 (Public Law 102-381, 106 Stat. 1374, 1378-79) and is in lieu of the requirements for performing assessment work under 30 U.S.C.28-28e and for filing an annual Affidavit of Labor with the proper office of the Bureau of Land Management as outlined under section 314(a) and (c) of FLPMA and §3833.2.

These "rental fees" are being submitted to cover mining claims comprising a contiguous group.


DATED this 25 day of Aug, A.D., 1997

RECEIVED  
G.I.M. AZ STATE OFFICE  
Aug 29 2 06 PM '97  
PHOENIX, ARIZONA

  
Harvey W. Smith

Subscribed and sworn before me this 25 day of Aug, A.D., 1997

NOTARY PUBLIC  
STATE OF ARIZONA  
County of Maricopa  
HELEN McMILLAN  
My Commission Expires July 1, 2000

  
Notary Public

June 30

EXHIBIT "A"

<u>Lode Claim Name</u>	<u>Loc. Date</u>	<u>Pinal County</u>			<u>B.L.H. Data</u>		<u>Locator</u>
		<u>Book</u>	<u>Page(s)</u>	<u>Filing Date</u>	<u>Serial No.</u>	<u>Date</u>	
Bobbie Jo Perlite No. 1 Amended	10/6/85 1/11/90	1314 1651	459-60 501-02	10/7/85 1/15/90	A MC 245404	11/4/85 2/8/90	Thomas Williams
Bobbie Jo Perlite No. 2 Amended	10/6/85 1/11/90	1314 1651	457-58 503-04	10/7/85 1/15/90	A MC 245405	11/4/85 2/8/90	Thomas Williams
Bobbie Jo Perlite No. 3	10/6/85	1314	455-56	10/7/85	A MC 245406	11/4/85	Thomas Williams
Bobbie Jo Perlite No. 4	10/12/85	1315	788-89	10/15/85	A MC 245407	11/4/85	Thomas Williams
Bobbie Jo Perlite No. 5	10/12/85	1315	790-91	10/15/85	A MC 245408	11/4/85	Thomas Williams
Bobbie Jo Perlite No. 6	10/12/85	1315	792-93	10/15/85	A MC 245409	11/4/85	Thomas Williams
Bobbie Jo Perlite No. 7	10/12/85	1315	796-97	10/15/85	A MC 245410	11/4/85	Thomas Williams
Bobbie Jo Perlite No. 8	10/12/85	1315	794-95	10/15/85	A MC 245411	11/4/85	Thomas Williams
B J No. 9	2/10/90	1657	523-24	2/20/90	A MC 301847	3/2/90	Lewis Williams
B & J No. 10	4/8/92	1817	118-19	4/9/92	A MC 321062	4/30/92	Lewis Williams

Do Not  
INDEX  
COUNTY

10 PM

RECEIVED  
B.L.H. AZ STATE OFFICE  
Aug 29 2 06 PM '97  
PHOENIX, ARIZONA

UNITED STATES  
DEPARTMENT OF THE INTERIOR  
BUREAU OF LAND MANAGEMENT

RECEIPT AND ACCOUNTING ADVICE

No. 2372866 04

Subject: CLAIM MAINTENANCE FEE 1998 - 169

TC/AZ 08/29/97

Applicant:

2 60 13 16,900.00

DEL TIERRA ENGINEERING  
AND MINING CORP  
4330 N CIVIC CTR PLAZA #104  
SCOTTSDALE AZ 85251

Remitter: CK 17415  
946-3996

Assignor:

LEASE MANAGEMENT DATA							
ORIGINAL SERIAL NO.	ASG.	TYPE	ST.	CTY.	FUND SYMBOL	ACRES/UNITS	RATE
AMC 66077, ET AL							

AMOUNT	ANV. DATE	EXP. DATE	BILL CYC.	S/C	DISTRICT	NEXT BILL	MISC. DATA	U of M	ACTUAL UNITS

ASSIGNMENT SERIAL NO.	ASG.	TYPE	ST.	CTY.	FUND SYMBOL	ACRES/UNITS	RATE

AMOUNT	ANV. DATE	EXP. DATE	BILL CYC.	S/C	DISTRICT	NEXT BILL	MISC. DATA	U of M	ACTUAL UNITS

APPLY REMITTANCE			
ACTION	FUND SYMBOL	CTY.	AMOUNT
FILING FEE			
RENTAL			
UNEARNED			
REFUND			
TOTAL			
AMOUNT DUE			

Remarks:

BY: \_\_\_\_\_ DATE: \_\_\_\_\_

- Lease in Escrow?
  - KGS?
  - Auto Escalates?
  - Auto Renew?
- Of Interest?  
Operating Rights?  
Operator  
Bond Filed?

FOR MMS USE ONLY	
BILLEE NUMBER	FOREST REFUGE
OCS SECTION CODE	

CASE FOLDER COPY

STATE OF ARIZONA )  
                          ) SS.  
COUNTY OF PINAL )

66076  
89202  
90404  
94569  
245404  
87677  
301847  
303417  
317479  
321062

AFFIDAVIT OF RENTAL FEE PAYMENT  
For the period  
September 1, 1996 to August 31, 1997

PHOENIX, ARIZONA  
Aug 26 3 18 PM '96  
BLM, AZ STATE OFFICE  
RECEIVED  
28976  
319070  
26571  
25955  
JR

STATE OF ARIZONA )  
                          ) SS.  
COUNTY OF MARICOPA )

Harvey Smith, being duly sworn, deposes and says that he is a citizen of the United States and more than twenty-one years of age, and resides at 8953 E. Captain Dreyfus Ave., Scottsdale, Arizona 85260, in Maricopa County, State of Arizona, and is personally acquainted with the hereinafter described mining claims situated in the Pioneer Mining District, Pinal County, Arizona, the location notices of which are recorded in the office of the County Recorder of said county as described below:

See Exhibit "A" attached

That the owner of said claims (2 lode mining claims and 1 millsite) is Harborlite Corporation, and that the enclosed "rental fees" of \$100.00 per claim for a total of \$300.00 (Three Hundred dollars) were paid by Harborlite Corporation, P. O. Box 960, Superior, AZ 85273, for the purpose of complying with the laws of the United States pertaining to assessment of annual work, and that said lode claims are being held for the valuable mineral contained therein and the millsite for the purpose of enhancing a fines containment area in conjunction with the mining operation. This "rental fee" is required in accordance with the Act of October 5, 1992 (Public Law 102-381, 106 Stat. 1374, 1378-79) and is in lieu of the requirements for performing assessment work under 30 U.S.C.28-28e and for filing an annual Affidavit of Labor with the proper office of the Bureau of Land Management as outlined under section 314(a) and (c) of FLPMA and §3833.2.

DATED this 20 day of August, A.D., 1996

10/4/96 JR  
ENTERED IN COMPUTER  
JR

Harvey W. Smith  
Harvey W. Smith

Subscribed and sworn before me this 20 day of August, A.D., 1996

NOTARY PUBLIC  
STATE OF ARIZONA  
County of Maricopa  
HELEN McMILLAN  
My Commission Expires July 1, 2000  
June 30

Helen M. Millan  
Notary Public

EXHIBIT "A"

The following claims are located in Secs. 4, 8 & 9, T.2 S., R.12 E., G.& S.R.M., Pioneer Mining District, Pinal County, State of Arizona, the Location Notices are recorded in the office of the County Recorder of said county as described below:

<u>Claim Name</u>	<u>Docket</u>	<u>Page(s)</u>	<u>B.L.M. Serial Number</u>
Forgotten Wedge lode	374	545	A MC 66077 ✓
MARY T. FRACTION lode	1668	450-451	A MC 303417 ✓
HARBORLITE MILLSITE NO. 3A Amended	1781 1797	639-640 124-125	A MC 317479 ✓

RECEIVED  
B.L.M. AZ STATE OFFICE  
Aug 26 3 18 PM '96  
PHOENIX, ARIZONA

3 ✓ Bob

STATE OF ARIZONA )  
                          ) SS.  
COUNTY OF PINAL )

\*\*\*\*\*

AFFIDAVIT OF RENTAL FEE PAYMENT  
For the period  
September 1, 1996 to August 31, 1997

RECEIVED  
DEPT. OF STATE OFFICE  
Aug 26 3 18 PM '96  
PHOENIX, ARIZONA

STATE OF ARIZONA )  
                          ) SS.  
COUNTY OF MARICOPA )


Harvey Smith, being duly sworn, deposes and says that he is a citizen of the United States and more than twenty-one years of age, and resides at 8953 E. Captain Dreyfus Ave., Scottsdale, Arizona 85260, in Maricopa County, State of Arizona, and is personally acquainted with the hereinafter described mining claims situated in the Pioneer Mining District, Pinal County, Arizona, the location notices of which are recorded in the office of the County Recorder of said county as described below:

See Exhibit "A" attached


That the owner of said claims (10 lode mining claims) is Lewis and Thomas Williams, and that the enclosed "rental fees" of \$100.00 per claim for a total of \$1,000.00 (One Thousand dollars) were paid by Harborlite Corporation, P. O. Box 960, Superior, AZ 85273, for the purpose of complying with the laws of the United States pertaining to assessment of annual work, and that said claims are being held for the valuable mineral contained therein. This "rental fee" is required in accordance with the Act of October 5, 1992 (Public Law 102-381, 106 Stat. 1374, 1378-79) and is in lieu of the requirements for performing assessment work under 30 U.S.C.28-28e and for filing an annual Affidavit of Labor with the proper office of the Bureau of Land Management as outlined under section 314(a) and (c) of FLPMA and §3833.2.

These "rental fees" are being submitted to cover mining claims comprising a contiguous group.

DATED this 20 day of August, A.D., 1996

  
\_\_\_\_\_  
Harvey W. Smith

Subscribed and sworn before me this 20 day of August, A.D., 1996

 NOTARY PUBLIC  
STATE OF ARIZONA  
County of Maricopa  
HELEN McMILLAN  
My Commission Expires ~~July 1, 2000~~  
June 30

  
\_\_\_\_\_  
Notary Public



RECEIVED  
B.L.M. AZ STATE OFFICE

EXHIBIT "A"

AUG 26 3 18 PM '96

PHOENIX, ARIZONA

10/29/01

<u>Lode Claim Name</u>	<u>Loc. Date</u>	<u>Pinal County</u>			<u>B.L.M. Data</u>		<u>Locator</u>
		<u>Book</u>	<u>Page(s)</u>	<u>Filing Date</u>	<u>Serial No.</u>	<u>Date</u>	
Bobbie Jo Perlite No. 1 Amended	10/6/85 1/11/90	1314 1651	459-60 501-02	10/7/85 1/15/90	A MC 245404	11/4/85 2/8/90	Thomas Williams
Bobbie Jo Perlite No. 2 Amended	10/6/85 1/11/90	1314 1651	457-58 503-04	10/7/85 1/15/90	A MC 245405	11/4/85 2/8/90	Thomas Williams
Bobbie Jo Perlite No. 3	10/6/85	1314	455-56	10/7/85	A MC 245406	11/4/85	Thomas Williams
Bobbie Jo Perlite No. 4	10/12/85	1315	788-89	10/15/85	A MC 245407	11/4/85	Thomas Williams
Bobbie Jo Perlite No. 5	10/12/85	1315	790-91	10/15/85	A MC 245408	11/4/85	Thomas Williams
Bobbie Jo Perlite No. 6	10/12/85	1315	792-93	10/15/85	A MC 245409	11/4/85	Thomas Williams
Bobbie Jo Perlite No. 7	10/12/85	1315	796-97	10/15/85	A MC 245410	11/4/85	Thomas Williams
Bobbie Jo Perlite No. 8	10/12/85	1315	794-95	10/15/85	A MC 245411	11/4/85	Thomas Williams
B J No. 9	2/10/90	1651	523-24	2/20/90	A MC 301847 ✓	3/2/90	Lewis Williams
B & J No. 10	4/8/92	1817	118-19	4/9/92	A MC 321062 ✓	4/30/92	Lewis Williams

DO NOT  
INDEX  
@  
COUNTY

STATE OF ARIZONA )  
 ) SS.  
COUNTY OF PINAL )

\*\*\*\*\*

AFFIDAVIT OF RENTAL FEE PAYMENT  
For the period  
September 1, 1996 to August 31, 1997

RECEIVED  
BLM, AZ STATE OFFICE  
Aug 26 3 19 PM '96  
PHOENIX, ARIZONA

STATE OF ARIZONA )  
 ) SS.  
COUNTY OF MARICOPA )

Harvey Smith, being duly sworn, deposes and says that he is a citizen of the United States and more than twenty-one years of age, and resides at 8953 E. Captain Dreyfus Ave., Scottsdale, Arizona 85260, in Maricopa County, State of Arizona, and is personally acquainted with the hereinafter described mining claims situated in the Pioneer Mining District, Pinal County, Arizona, the location notices of which are recorded in the office of the County Recorder of said county as described below:

See Exhibit "A" attached

That the owner of said claims (10 "Guzman" placer mining claims) is Harborlite Corporation, P. O. Box 960, Superior, AZ 85273, and that the enclosed "rental fees" of \$100.00 per claim for a total of \$ 1,000.00 (One Thousand dollars) were paid by Harborlite Corporation, for the purpose of complying with the laws of the United States pertaining to assessment of annual work, and that said claims are being held for the valuable mineral contained therein. This "rental fee" is required in accordance with the Act of October 5, 1992 (Public Law 102-381, 106 Stat. 1374, 1378-79) and is in lieu of the requirements for performing assessment work under 30 U.S.C.28-28e and for filing an annual Affidavit of Labor with the proper office of the Bureau of Land Management as outlined under section 314(a) and (c) of FLPMA and §3833.2.

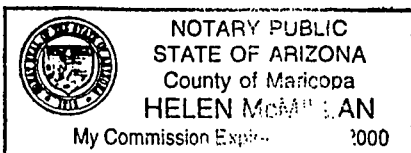
These "rental fees" are being submitted to cover mining claims comprising a contiguous group.

DATED this 20 day of August, A.D., 1996

Harvey W. Smith  
Harvey W. Smith

Subscribed and sworn before me this 20 day of August, A.D., 1996

Helen McMillan  
Notary Public



June 30, 2000

EXHIBIT "A"

The following mining claims are located in sections 8 & 16, T.2 S., R.12 E., Gila & Salt River Meridian, County of Pinal, State of Arizona and are duly recorded as indicated below, at the office of the County Recorder, Pinal County, Arizona:

RECEIVED  
BLM AZ STATE OFFICE  
Aug 26 3 19 PM '96  
PHOENIX, ARIZONA

PLACER MINING CLAIMS

Placer Claim Name	Legal Description Section 8, T2S R12E	Date Located	Pinal County		BLM AMC#
			Book	Page	
Black Eye	W $\frac{1}{2}$ SEK SEK NW $\frac{1}{2}$ , SW $\frac{1}{2}$ SEK NW $\frac{1}{2}$ , W $\frac{1}{2}$ NW $\frac{1}{2}$ SEK NW $\frac{1}{2}$ .	6/26/65	423	121	90407
Blueberry	NE $\frac{1}{2}$ SEK NW $\frac{1}{2}$ , E $\frac{1}{2}$ NW $\frac{1}{2}$ SEK NW $\frac{1}{2}$ E $\frac{1}{2}$ SW $\frac{1}{2}$ NE $\frac{1}{2}$ NW $\frac{1}{2}$ .	6/26/65	423	116	90406
Dewdrop	N $\frac{1}{2}$ SW $\frac{1}{2}$ NE $\frac{1}{2}$	6/26/65	423	114	90411
Divide	SE $\frac{1}{2}$ SEK NW $\frac{1}{2}$ SEK, NE $\frac{1}{2}$ NE $\frac{1}{2}$ SW $\frac{1}{2}$ SEK, N $\frac{1}{2}$ NW $\frac{1}{2}$ SEK SEK, NW $\frac{1}{2}$ NE $\frac{1}{2}$ SEK SEK, S $\frac{1}{2}$ SW $\frac{1}{2}$ NE $\frac{1}{2}$ SEK, SW $\frac{1}{2}$ SEK NE $\frac{1}{2}$ SEK.	6/26/65	423	122	90414
Havalina	W $\frac{1}{2}$ NE $\frac{1}{2}$ NW $\frac{1}{2}$ SEK, SE $\frac{1}{2}$ NW $\frac{1}{2}$ NW $\frac{1}{2}$ SEK, N $\frac{1}{2}$ SEK NW $\frac{1}{2}$ SEK, SEK NE $\frac{1}{2}$ NW $\frac{1}{2}$ SEK, SW $\frac{1}{2}$ NW $\frac{1}{2}$ NE $\frac{1}{2}$ SEK, NW $\frac{1}{2}$ SW $\frac{1}{2}$ NE $\frac{1}{2}$ SEK.	6/26/65	423	117	90408
Havalina No. 1	N $\frac{1}{2}$ NW $\frac{1}{2}$ NW $\frac{1}{2}$ SEK, NE $\frac{1}{2}$ NE $\frac{1}{2}$ SW $\frac{1}{2}$ , E $\frac{1}{2}$ NW $\frac{1}{2}$ NE $\frac{1}{2}$ SW $\frac{1}{2}$ .	6/26/65	423	118	90409
Havalina No. 2	E $\frac{1}{2}$ SEK SEK NW $\frac{1}{2}$ , SW $\frac{1}{2}$ SW $\frac{1}{2}$ NE $\frac{1}{2}$ , W $\frac{1}{2}$ SEK SW $\frac{1}{2}$ NE $\frac{1}{2}$ .	6/26/65	423	120	90410
I-DO-IT	E $\frac{1}{2}$ SEK SW $\frac{1}{2}$ NE $\frac{1}{2}$ , NW $\frac{1}{2}$ SEK NE $\frac{1}{2}$ , W $\frac{1}{2}$ SW $\frac{1}{2}$ SEK NE $\frac{1}{2}$ .	6/26/65	423	119	90412
Look-Out-Wedge	NE $\frac{1}{2}$ NE $\frac{1}{2}$ NW $\frac{1}{2}$ SEK, N $\frac{1}{2}$ NW $\frac{1}{2}$ NE $\frac{1}{2}$ SEK, SE $\frac{1}{2}$ NW $\frac{1}{2}$ NE $\frac{1}{2}$ SEK, W $\frac{1}{2}$ NE $\frac{1}{2}$ NE $\frac{1}{2}$ SEK, NE $\frac{1}{2}$ SW $\frac{1}{2}$ NE $\frac{1}{2}$ SEK, NW $\frac{1}{2}$ SEK NE $\frac{1}{2}$ SEK.	6/26/65	423	123	90413
<u>Section 16, T2S R12E</u>					
Self Protection	SW $\frac{1}{2}$ NE $\frac{1}{2}$ SW $\frac{1}{2}$ NW $\frac{1}{2}$ , W $\frac{1}{2}$ SEK SW $\frac{1}{2}$ NW $\frac{1}{2}$ , NW $\frac{1}{2}$ NE $\frac{1}{2}$ NW $\frac{1}{2}$ SW $\frac{1}{2}$ , W $\frac{1}{2}$ E $\frac{1}{2}$ NE $\frac{1}{2}$ SW $\frac{1}{2}$ NW $\frac{1}{2}$ , E $\frac{1}{2}$ NW $\frac{1}{2}$ NE $\frac{1}{2}$ SW $\frac{1}{2}$ NW $\frac{1}{2}$ , E $\frac{1}{2}$ SEK NW $\frac{1}{2}$ SW $\frac{1}{2}$ NW $\frac{1}{2}$ , E $\frac{1}{2}$ E $\frac{1}{2}$ SW $\frac{1}{2}$ SW $\frac{1}{2}$ NW $\frac{1}{2}$ , W $\frac{1}{2}$ NE $\frac{1}{2}$ SEK SW $\frac{1}{2}$ NW $\frac{1}{2}$ , E $\frac{1}{2}$ NE $\frac{1}{2}$ NW $\frac{1}{2}$ NW $\frac{1}{2}$ SW $\frac{1}{2}$ ,	1/22/51	42	362	89203

DO NOT  
INDEX  
@  
COUNTY

10/26/96

STATE OF ARIZONA )  
 ) SS.  
COUNTY OF PINAL )

\*\*\*\*\*

AFFIDAVIT OF RENTAL FEE PAYMENT  
For the period  
September 1, 1996 to August 31, 1997

RECEIVED  
BLM AZ STATE OFFICE  
Aug 26 3 19 PM '96  
PHOENIX, ARIZONA

STATE OF ARIZONA )  
 ) SS.  
COUNTY OF MARICOPA )


Harvey Smith, being duly sworn, deposes and says that he is a citizen of the United States and more than twenty-one years of age, and resides at 8953 E. Captain Dreyfus Ave., Scottsdale, Arizona 85260, in Maricopa County, State of Arizona, and is personally acquainted with the hereinafter described mining claims situated in the Pioneer Mining District, Pinal County, Arizona, the location notices of which are recorded in the office of the County Recorder of said county as described below:

See Exhibit "A" attached

That the owner of said claims (9 "Guzman" lode mining claims) is Harborlite Corporation, P. O. Box 960, Superior, AZ 85273, and that the enclosed "rental fees" of \$100.00 per claim for a total of \$ 900.00 (Nine Hundred dollars) were paid by Harborlite Corporation, for the purpose of complying with the laws of the United States pertaining to assessment of annual work, and that said claims are being held for the valuable mineral contained therein. This "rental fee" is required in accordance with the Act of October 5, 1992 (Public Law 102-381, 106 Stat. 1374, 1378-79) and is in lieu of the requirements for performing assessment work under 30 U.S.C.28-28e and for filing an annual Affidavit of Labor with the proper office of the Bureau of Land Management as outlined under section 314(a) and (c) of FLPMA and §3833.2.

These "rental fees" are being submitted to cover mining claims comprising a contiguous group.

DATED this 20 day of August, A.D., 1996

  
Harvey W. Smith

Subscribed and sworn before me this 20 day of August, A.D., 1996

NOTARY PUBLIC  
STATE OF ARIZONA  
County of Maricopa  
HELEN McMANIS  
My Commission Expires 2000

  
Notary Public

June 30, 2000

EXHIBIT "A"

The following mining claims are located in sections 8 & 9, T.2 S., R.12 E., Gila & Salt River Meridian, County of Pinal, State of Arizona and are duly recorded as indicated below, at the office of the County Recorder, Pinal County, Arizona:

<u>Lode Name</u>	<u>Book</u>	<u>Page(s)</u>	<u>B.L.M. Serial</u>	<u>Location Date</u>
I-DO-IT	53	414	A MC 87677	4/13/45
Amended	443	89		
2nd Amended	1618	373-374		
LA CHOLLA	54	119	A MC 87678	12/17/45
Amended	1618	375-376		
HAVALINA No. 2	53	428	A MC 87679	6/04/45
Amended	443	88		
2nd Amended	1618	381-382		
HAVALINA	53	427	A MC 87680	4/11/45
Amended	1618	379-380		
DIVIDE	54	117	A MC 87681	12/06/45
Amended	443	90		
2nd Amended	1618	383-384		
LOOK-OUT-WEDGE	54	351	A MC 87682	3/29/46
Amended	443	91		
2nd Amended	1618	385-386		
ATOMIC BOMB	54	43	A MC 87683	11/13/45
Amended	1618	377-378		
CRUZALITE	438	246	A MC 87684	11/04/65
Amended	1618	387-388		
MARKIE'S FRACTION	267	500	A MC 87685	5/01/60
Amended	1618	389-390		

Do NOT  
INDEX  
@  
COUNTY

RECEIVED  
J. H. AZ STATE OFFICE  
PHOENIX, ARIZONA  
Aug 26 3 19 PM '68

qv pat

STATE OF ARIZONA )  
                          ) SS.  
COUNTY OF PINAL )

\*\*\*\*\*

AFFIDAVIT OF RENTAL FEE PAYMENT  
For the period  
September 1, 1996 to August 31, 1997

RECEIVED  
S.L.H. AZ STATE OFFICE  
Aug 26 3 19 PM '96  
PHOENIX, ARIZONA


STATE OF ARIZONA )  
                          ) SS.  
COUNTY OF MARICOPA)

Harvey Smith, being duly sworn, deposes and says that he is a citizen of the United States and more than twenty-one years of age, and resides at 8953 E. Captain Dreyfus Ave., Scottsdale, Arizona 85260, in Maricopa County, State of Arizona, and is personally acquainted with the hereinafter described millsite claims situated in the Pioneer Mining District, Pinal County, Arizona, the location notices of which are recorded in the office of the County Recorder of said county as described below:


See Exhibit "A" ( 7 pages) attached


That the owner of said claims (2 millsites and 135 lodes formerly known as the Nord claims) is Harborlite Corporation., and that the enclosed "rental fees" of \$100.00 per claim for a total of \$ 13,700.00 (Thirteen Thousand, Seven Hundred dollars) were paid by Harborlite Corporation, P. O. Box 960, Superior, AZ 85273 for the purpose of complying with the laws of the United States pertaining to assessment of annual work, and that said claims are being held for the purpose of mining (on lode claims) and milling (on millsites) perlite ore which is mined on our lode claims. This "rental fee" is required in accordance with the Act of October 5, 1992 (Public Law 102-381, 106 Stat. 1374, 1378-79) and is in lieu of the requirements for performing assessment work under 30 U.S.C.28-28e and for filing an annual Affidavit of Labor with the proper office of the Bureau of Land Management as outlined under section 314(a) and (c) of FLPMA and §3833.2.

DATED this 20 day of August, A.D., 1996

  
\_\_\_\_\_  
Harvey W. Smith

Subscribed and sworn before me this 20 day of August, A.D., 1996

  
NOTARY PUBLIC  
STATE OF ARIZONA  
County of Maricopa  
HELEN McMILLAN  
My Commission Expires July 1, 2000

  
\_\_\_\_\_  
Notary Public

*June 30*

EXHIBIT "A"

(page 1)

The following mining claims are located in Pinal County, State of Arizona, the location notices of which are recorded in the office of the County Recorder of said County as described below:

<u>Claim Name</u>	<u>Book/Docket</u>	<u>Page(s)</u>	<u>B.L.M. Serial #</u>
ROSEMARIE No. 6 Exception lode (situate in Sec. 8)	<del>507</del>	<del>87</del>	A MC 66079 ✓
Candy Rock Fraction lode (situate in Sec. 16)	<del>1556</del>	<del>712-713</del>	A MC 289764 ✓
Lucero millsite (situate in Sec. 4)	<del>1786</del>	<del>558-559</del>	A MC 319070 ✓
Cynthia & John millsite (situate in Sec. 4)	<del>993</del>	<del>426-427</del>	A MC 94571 ✓

*DO NOT  
INDEX  
@ COUNTY*

All claims are located in T.2 S., R.12 E., G.& S.R.M.

RECEIVED  
B.L.M. AZ STATE OFFICE  
Aug 26 3 19 PM '96  
PHOENIX, ARIZONA

*4 ✓  
BOL*

EXHIBIT "A"

(page 2)

The following lode mining claims are located in secs. 8 & 9, T.2 S., R.12 E., Gila & Salt River Meridian, County of Pinal, State of Arizona:

<u>Lode Claim Name</u>	<u>Recorded</u>		<u>B.L.M. Ser. #</u>
	<u>Book</u>	<u>Page</u>	
ROSEMARIE NO. 1 Exception	500	414	A MC 66078 ✓
Amended	507	86	
ROSEMARIE NO. 7 Exception	500	420	A MC 66080
Amended	507	88	
ROSEMARIE NO. 8 Exception	500	421	A MC 66081
Amended	507	89	
Amended	Doc. 1082-045		
ROSEMARIE NO. 9 Exception	500	422	A MC 66082
Amended	507	90	
ROSEMARIE NO. 10 Exception	500	423	A MC 66083
Amended	507	91	
ROSEMARIE NO. 12 Exception	500	425	A MC 66084
Amended	507	92	
Amended	Doc. 1082-047		
ROSEMARIE NO. 13 Exception	500	426	A MC 66085
Amended	507	93	
ROSEMARIE NO. 14 Exception	500	427	A MC 66086
Amended	507	94	

Do Not  
INDEX  
@ COUNTY

RECEIVED  
B.L.M. AZ STATE OFFICE  
PHOENIX, ARIZONA  
Aug 26 3 19 PM '98

8/26/98



EXHIBIT "A"

(page 3)

The following mining claims are located in Secs. 27, 28, 32, 33 & 34, T.2 S., R.12 E., and Secs. 3 & 4, T.3 S., R.12 E., Gila & Salt River Meridian, County of Pinal, State of Arizona:

<u>Lode Claim Name</u>	<u>Book</u>	<u>Page</u>	<u>B.L.M. Ser. #</u>
Hal #1	1382	220-221	A MC 259557
Hal #2	1382	222-223	A MC 259558
Hal #3	1382	224-225	A MC 259559
Hal #4	1382	226-227	A MC 259560
Hal #5	1382	228-229	A MC 259561
Hal #6	1382	230-231	A MC 259562
Hal #7	1382	232-233	A MC 259563
Hal #8	1382	234-235	A MC 259564
Hal #9	1382	236-237	A MC 259565
Hal #10	1382	238-239	A MC 259566
Hal #11	1382	240-241	A MC 259567
Hal #12	1382	242-243	A MC 259568
Hal #13	1382	244-245	A MC 259569
Hal #14	1382	246-247	A MC 259570
Hal #15	1382	248-249	A MC 259571
Hal #16	1382	250-251	A MC 259572
Hal #17	1382	252-253	A MC 259573
Hal #18	1382	254-255	A MC 259574
Hal #19	1382	256-257	A MC 259575
Hal #20	1382	258-259	A MC 259576
Hal #21	1382	260-261	A MC 259577
Hal #22	1382	262-263	A MC 259578
Hal #23	1382	264-265	A MC 259579
Hal #24	1382	266-267	A MC 259580
Hal #25	1382	268-269	A MC 259581
Hal #26	1382	270-271	A MC 259582
Hal #27	1382	272-273	A MC 259583
Hal #28	1382	274-275	A MC 259584
Hal #29	1382	276-277	A MC 259585
Hal #30	1382	278-279	A MC 259586
Hal #31	1382	280-281	A MC 259587
Hal #32	1382	282-283	A MC 259588
Hal #33	1382	284-285	A MC 259589
Hal #34	1382	286-287	A MC 259590
Hal #35	1382	288-289	A MC 259591
Hal #36	1382	290-291	A MC 259592
Tekoa #9	1382	410-411	A MC 259652
Tekoa #10	1382	412-413	A MC 259653
Tekoa #11	1382	414-415	A MC 259654
Tekoa #12	1382	416-417	A MC 259655
Tekoa #13	1382	418-419	A MC 259656

RECEIVED  
 P.L.M. AZ STATE OFFICE  
 AUG 26 3 19 PM '96  
 PHOENIX, ARIZONA

41  
 Bot

DO NOT INDEX  
 COUNTY

EXHIBIT "A"

(page 4)

The following mining claims are located in Sec. 16, 17 & 20, T.2 S., R.12 E., Gila & Salt River Meridian, County of Pinal, State of Arizona:

RECEIVED  
B.L.M. AZ STATE OFFICE  
PHOENIX, ARIZONA  
Aug 26 3 19 PM '96

RECORDED

<u>Lode Claim Name</u>	<u>Book</u>	<u>Page</u>	<u>B.L.M. Ser. #</u>
Magic #1	1382	292-293	A MC 259593
Magic #2	1382	294-295	A MC 259594
Magic #3	1382	296-297	A MC 259595
Magic #4	1382	298-299	A MC 259596
Magic #5	1382	300-301	A MC 259597
Magic #6	1382	302-303	A MC 259598
Magic #7	1382	304-305	A MC 259599
Magic #8	1382	306-307	A MC 259600
Magic #9	1382	308-309	A MC 259601
Magic #10	1382	310-311	A MC 259602
Magic #11	1382	312-313	A MC 259603
Magic #12	1382	314-315	A MC 259604
Magic #13	1382	316-317	A MC 259605
Magic #14	1382	318-319	A MC 259606
Magic #15	1382	320-321	A MC 259607
Magic #23	1382	336-337	A MC 259615
Magic #24	1382	338-339	A MC 259616
Magic #25	1382	340-341	A MC 259617
Magic #26	1382	342-343	A MC 259618
Magic #27	1556	710-711	A MC 289765

DO NOT  
INDEX  
@ COUNTY

201  
B44

EXHIBIT "A" (page 5)

The following mining claims are located in sec. 12, T.2 S., R.11 E. and secs. 7 & 8, T.2 S., R.12 E., Gila & Salt River Meridian, County of Pinal, State of Arizona:

<u>Lode Claim Name</u>	<u>Book</u>	<u>RECORDED</u> <u>Page</u>	<u>B.L.M. Ser. #</u>
Seattle #1	1382	344-345	A MC 259619
Seattle #2	1382	346-347	A MC 259620
Seattle #3	1382	348-349	A MC 259621
Seattle #4	1382	350-351	A MC 259622
Seattle #5	1382	352-353	A MC 259623
Seattle #6	1382	354-355	A MC 259624
Seattle #7	1382	356-357	A MC 259625
Seattle #8	1382	358-359	A MC 259626
Seattle #9	1382	360-361	A MC 259627
Seattle #10	1382	362-363	A MC 259628
Seattle #11	1382	364-365	A MC 259629
Seattle #12	1382	366-367	A MC 259630
Seattle #13	1382	368-369	A MC 259631
Seattle #14	1382	370-371	A MC 259632
Seattle #15	1382	372-373	A MC 259633
Seattle #16	1382	374-375	A MC 259634
Seattle #17	1382	376-377	A MC 259635
Seattle #18	1382	378-379	A MC 259636
Seattle #19	1382	380-381	A MC 259637
Seattle #20	1382	382-383	A MC 259638
Seattle #21	1382	384-385	A MC 259639
Seattle #22	1382	386-387	A MC 259640
Seattle #23	1382	388-389	A MC 259641
Seattle #24	1382	390-391	A MC 259642
Seattle #25	1382	392-393	A MC 259643

RECEIVED  
B.L.M. AZ STATE OFFICE  
Aug 26 3 20 PM '96  
PHOENIX, ARIZONA

DO NOT  
INDEX  
@ COUNTY

134 ✓  
25

EXHIBIT "A"

(page 6)

The following mining claims are located in secs. 8, 17 and 18, T.2 S., R.12 E., Gila & Salt River Meridian, County of Pinal, State of Arizona:

<u>Lode Claim Name</u>	<u>Book</u>	<u>Page</u>	<u>B.L.M. Ser. #</u>
S11-F1o No. 1	1420	465-466	A MC 265778
S11-F1o No. 2	1420	467-468	A MC 265779
S11-F1o No. 3	1420	469-470	A MC 265780
S11-F1o No. 4	1420	471-472	A MC 265781
S11-F1o No. 5	1420	473-474	A MC 265782
S11-F1o No. 6	1420	475-476	A MC 265783
S11-F1o No. 7	1420	477-478	A MC 265784
S11-F1o No. 8	1420	479-480	A MC 265785
S11-F1o No. 9	1420	481-482	A MC 265786
S11-F1o No. 10	1420	483-484	A MC 265787
S11-F1o No. 11	1420	485-486	A MC 265788
S11-F1o No. 12	1420	487-488	A MC 265789
S11-F1o No. 13	1420	489-490	A MC 265790
S11-F1o No. 14	1420	491-492	A MC 265791
S11-F1o No. 15	1420	493-494	A MC 265792
S11-F1o No. 16	1420	495-496	A MC 265793
S11-F1o No. 17	1420	497-498	A MC 265794
S11-F1o No. 18	1420	499-500	A MC 265795

RECEIVED  
D.L.M. AZ STATE OFFICE  
Aug 26 3 20 PM '96  
PHOENIX, ARIZONA

DO NOT  
INDEX  
@ COUNTY

18<sup>th</sup> Oct

16

EXHIBIT "A"

(page 7)

The following mining claims are located in secs. 15, 16, 21 and 22, T.2 S., R.12 E., Gila & Salt River Meridian, County of Pinal, State of Arizona:

<u>Lode Claim Name</u>	<u>Book</u>	<u>RECORDED Page</u>	<u>B.L.M. Ser. #</u>
S11-Flo No. 19	1420	501-502	A MC 265796
S11-Flo No. 20	1420	503-504	A MC 265797
S11-Flo No. 21	1420	505-506	A MC 265798
S11-Flo No. 22	1420	507-508	A MC 265799
S11-Flo No. 23	1420	509-510	A MC 265800
S11-Flo No. 24	1420	511-512	A MC 265801
S11-Flo No. 25	1420	513-514	A MC 265802
S11-Flo No. 26	1420	515-516	A MC 265803
S11-Flo No. 27	1420	517-518	A MC 265804
S11-Flo No. 28	1420	519-520	A MC 265805
S11-Flo No. 29	1420	521-522	A MC 265806
S11-Flo No. 30	1420	523-524	A MC 265807
S11-Flo No. 31	1420	525-526	A MC 265808
S11-Flo No. 32	1420	527-528	A MC 265809
S11-Flo No. 33	1420	529-530	A MC 265810
S11-Flo No. 34	1420	531-532	A MC 265811
S11-Flo No. 35	1420	533-534	A MC 265812
S11-Flo No. 36	1396	458-459	A MC 262396
Amended	1420	535-536	
S11-Flo No. 37	1396	460-461	A MC 262397
Amended	1420	537-538	
Volcano No. 12 R	1396	462-463	A MC 262398
Amended	1420	539-540	
(Amended name - S11, Flo No. 38)			
S11-Flo No. 39	1420	541-542	A MC 265813

RECEIVED  
B.L.M. AZ STATE OFFICE  
PHOENIX, ARIZONA  
Aug 26 3 20 PM '96

DO NOT  
INDEX  
@ COUNTY

214  
Bay

**DEL TIERRA ENGINEERING & MINING CORP.**

**HARVEY W. SMITH, E.M. PRESIDENT**

Registered Mining Engineer  
U.S. Approved Title Abstractor

U.S. Mineral Surveyor  
Registered Land Surveyor

4330 N. Civic Center Plaza Ste 104  
Tel. 602 / 946-3996  
FAX 602 / 946-3985

Scottsdale, Arizona 85251

August 20, 1996



*Reproduction of the Gallery  
Richard - 9/20/96* *Harvey W. Smith*

U. S. Department of the Interior  
Bureau of Land Management  
P. O. Box 16563  
Phoenix, AZ 85011

Gentlemen:

Enclosed are five (5) "Affidavit of Rental Fee Payment" for the period September 1, 1996 to August 31, 1997 with Exhibits "A" attached. These Affidavits pertain to the claims of Harborlite Corporation as follows:

- Harborlite - 2 lodes, 1 millsite
- Bobbie Jo - 10 lodes
- Guzman - 9 lodes, 10 placers
- Nord 135 lodes, 2 millsites

We are enclosing our check in the amount of \$ 16,900.00 representing the fee for filing based on \$ 100.00 per claim rental fees for these 169 claims. Please acknowledge receipt of these rental fees.

Sincerely,

*Harvey W. Smith*  
Harvey W. Smith, E.M.  
President

RECEIVED  
BLM, AZ STATE OFFICE  
Aug 26 3 18 PM '96  
PHOENIX, ARIZONA

HWS/hm

Enclosures - hand carried

UNITED STATES  
DEPARTMENT OF THE INTERIOR  
BUREAU OF LAND MANAGEMENT

RECEIPT AND ACCOUNTING ADVICE

NO. 2263459 04

Subject: CLAIM MAINTENANCE FEE 1997 - 169 TC/AZ 08/26/96  
Applicant: 2 82 13 16,900.00

DEL TIERRA ENGINEERING  
4330 N CIVIC CTR PLAZA #104  
SCOTTSDALE AZ 85251

Remitter: SAME AS CK 17000  
946-3996

Assignor:

LEASE MANAGEMENT DATA									
<input type="checkbox"/> NEW <input type="checkbox"/> UPDATE <input type="checkbox"/> PAYMENT									
ORIGINAL SERIAL NO.	ASG.	TYPE	ST.	CTY.	FUND SYMBOL			ACRES/UNITS	RATE
66077, ET AL									

AMOUNT	ANV. DATE	EXP. DATE	BILL CYC.	S/C	DISTRICT	NEXT BILL	MISC. DATA	U of M	ACTUAL UNITS

ASSIGNMENT SERIAL NO.	ASG.	TYPE	ST.	CTY.	FUND SYMBOL			ACRES/UNITS	RATE

AMOUNT	ANV. DATE	EXP. DATE	BILL CYC.	S/C	DISTRICT	NEXT BILL	MISC. DATA	U of M	ACTUAL UNITS

APPLY REMITTANCE			
ACTION	FUND SYMBOL	CTY.	AMOUNT
FILING FEE			
RENTAL			
UNEARNED			
REFUND			
TOTAL			
AMOUNT DUE			

Remarks:  
 66077-66086    289764-289765  
 89203    319070  
 90406-90414    259557-259607  
 94571    259615-259643  
 245404-245411  
 87677-87685    259652-thru 7  
 301847    259656  
 303417    265778-265813  
 317479  
 BY: 321062    262396-262398  
 DATE: SK

Lease in Escrow?  
 KGS?  
 Auto Escalates?  
 Auto Renew?  
 Of Interest?  
 Operating Rights?  
 Operator  
 Bond Filed?

**FOR MMS USE ONLY**

BILLEE NUMBER	FOREST REFUGE
OCS SECTION CODE	

EXHIBIT "A"

6607B  
 303417  
 317479  
 245404  
 301847

The following claims are located in Secs. 4, 8 & 9, T.2 S., R.12 E., G.& S.R.M., Pioneer Mining District, Pinal County, State of Arizona, the Location Notices are recorded in the office of the County Recorder of said county as described below:

<u>Claim Name</u>	<u>Docket</u>	<u>Page(s)</u>	<u>B.L.M. Serial Number</u>
Forgotten Wedge lode	374	545	A MC 66077
MARY T. FRACTION lode	1668	450-451	A MC 303417
HARBORLITE MILLSITE NO. 3A Amended.	1781 1797	639-640 124-125	A MC 317479

3 21062  
 90404  
 89202  
 87677  
 289764  
 319070  
 94569  
 259557  
 265778  
 262396  
 G.S.

ENTERED IN COMPUTER  
 96 maintenance fee

ENTERED IN COMPUTER  
 10/4/95 RCH

RECEIVED  
 B.L.M. AZ STATE OFFICE  
 AUG 25 11 21 AM '95  
 PHOENIX, ARIZONA

3 Back



STATE OF ARIZONA )  
                          ) SS.  
COUNTY OF PINAL )

\*\*\*\*\*

AFFIDAVIT OF RENTAL FEE PAYMENT  
For the period  
September 1, 1995 to August 31, 1996

RECEIVED  
B.L.M. AZ STATE OFFICE  
AUG 29 11 22 AM '95  
PHOENIX, ARIZONA


STATE OF ARIZONA )  
                          ) SS.  
COUNTY OF MARICOPA )

Harvey Smith, being duly sworn, deposes and says that he is a citizen of the United States and more than twenty-one years of age, and resides at 8953 E. Captain Dreyfus Ave., Scottsdale, Arizona 85260, in Maricopa County, State of Arizona, and is personally acquainted with the hereinafter described mining claims situated in the Pioneer Mining District, Pinal County, Arizona, the location notices of which are recorded in the office of the County Recorder of said county as described below:

See Exhibit "A" attached

That the owner of said claims (2 lode mining claims and 1 millsite) is Harborlite Corporation, and that the enclosed "rental fees" of \$100.00 per claim for a total of \$100.00 (Three Hundred dollars) were paid by Harborlite Corporation, P. O. Box 100, Vicksburg, MI 49097, for the purpose of complying with the laws of the United States pertaining to assessment of annual work, and that said lode claims are being held for the valuable mineral contained therein and the millsite for the purpose of enhancing a fines containment area in conjunction with the mining operation. This "rental fee" is required in accordance with the Act of October 5, 1992 (Public Law 102-381, 106 Stat. 1374, 1378-79) and is in lieu of the requirements for performing assessment work under 30 U.S.C.28-28e and for filing an annual Affidavit of Labor with the proper office of the Bureau of Land Management as outlined under section 314(a) and (c) of FLPMA and §3833.2.

DATED this 17<sup>th</sup> day of Aug., A.D., 1995

  
Harvey W. Smith

Subscribed and sworn before me this 17 day of Aug., A.D., 1995

My commission expires:  
July 1, 1996


  
Notary Public

EXHIBIT "A"

RECEIVED  
B.L.M. AZ STATE OFFICE

AUG 25 11 11 AM '95

Bob  
10

PHOENIX, ARIZONA

Lode Claim Name	Loc. Date	Pinal County			B.L.M. Data		Locator
		Book	Page(s)	Filing Date	Serial No.	Date	
Bobbie Jo Perlite No. 1 Amended	10/6/85 1/11/90	1314 1651	459-60 501-02	10/7/85 1/15/90	A MC 245404	11/4/85 2/8/90	Thomas Williams
Bobbie Jo Perlite No. 2 Amended	10/6/85 1/11/90	1314 1651	457-58 503-04	10/7/85 1/15/90	A MC 245405	11/4/85 2/8/90	Thomas Williams
Bobbie Jo Perlite No. 3	10/6/85	1314	455-56	10/7/85	A MC 245406	11/4/85	Thomas Williams
Bobbie Jo Perlite No. 4	10/12/85	1315	788-89	10/15/85	A MC 245407	11/4/85	Thomas Williams
Bobbie Jo Perlite No. 5	10/12/85	1315	790-91	10/15/85	A MC 245408	11/4/85	Thomas Williams
Bobbie Jo Perlite No. 6	10/12/85	1315	792-93	10/15/85	A MC 245409	11/4/85	Thomas Williams
Bobbie Jo Perlite No. 7	10/12/85	1315	796-97	10/15/85	A MC 245410	11/4/85	Thomas Williams
Bobbie Jo Perlite No. 8	10/12/85	1315	794-95	10/15/85	A MC 245411	11/4/85	Thomas Williams
B J No. 9	2/10/90	1657	523-24	2/20/90	A MC 301847	3/2/90	Lewis Williams
B & J No. 10	4/8/92	1817	118-19	4/9/92	A MC 321062	4/30/92	Lewis Williams

DO NOT  
INDEX  
@  
COUNTY

ENTERED IN COMPUTER  
10/4/94 MAF

(10)

245404  
301847  
321062

STATE OF ARIZONA )  
                          ) SS.  
COUNTY OF PINAL )

\*\*\*\*\*

AFFIDAVIT OF RENTAL FEE PAYMENT  
For the period  
September 1, 1995 to August 31, 1996

RECEIVED  
B.L.M. AZ STATE OFFICE  
AUG 23 11 21 AM '95  
PHOENIX, ARIZONA

STATE OF ARIZONA )  
                          ) SS.  
COUNTY OF MARICOPA )


Harvey Smith, being duly sworn, deposes and says that he is a citizen of the United States and more than twenty-one years of age, and resides at 8953 E. Captain Dreyfus Ave., Scottsdale, Arizona 85260, in Maricopa County, State of Arizona, and is personally acquainted with the hereinafter described mining claims situated in the Pioneer Mining District, Pinal County, Arizona, the location notices of which are recorded in the office of the County Recorder of said county as described below:

See Exhibit "A" attached

That the owner of said claims (10 lode mining claims) is Lewis and Thomas Williams, and that the enclosed "rental fees" of \$100.00 per claim for a total of \$1,000.00 (One Thousand dollars) were paid by Harborlite Corporation, P. O. Box 100, Vicksburg, MI 49097, for the purpose of complying with the laws of the United States pertaining to assessment of annual work, and that said claims are being held for the valuable mineral contained therein. This "rental fee" is required in accordance with the Act of October 5, 1992 (Public Law 102-381, 106 Stat. 1374, 1378-79) and is in lieu of the requirements for performing assessment work under 30 U.S.C.28-28e and for filing an annual Affidavit of Labor with the proper office of the Bureau of Land Management as outlined under section 314(a) and (c) of FLPMA and §3833.2.


These "rental fees" are being submitted to cover mining claims comprising a contiguous group.

DATED this 17<sup>th</sup> day of Aug., A.D., 1995

  
\_\_\_\_\_  
Harvey W. Smith

Subscribed and sworn before me this 17 day of Aug, A.D., 1995

My commission expires:  
July 1, 1996

  
\_\_\_\_\_  
Notary Public

90404  
89202

EXHIBIT "A"

The following mining claims are located in sections 8 & 16, T.2 S., R.12 E., Gila & Salt River Meridian, County of Pinal, State of Arizona and are duly recorded as indicated below, at the office of the County Recorder, Pinal County, Arizona:

10  
RECEIVED  
BLM AZ STATE OFFICE  
AUG 29 11 11 AM '95  
PINAL COUNTY ARIZONA

PLACER MINING CLAIMS

Placer Claim Name	Legal Description Section 8, T2S R12E	Date Located	Pinal County Book	Page	BLM AMC#
Black Eye	W $\frac{1}{2}$ SE $\frac{1}{4}$ SE $\frac{1}{4}$ NW $\frac{1}{4}$ , SW $\frac{1}{4}$ SE $\frac{1}{4}$ NW $\frac{1}{4}$ , W $\frac{1}{2}$ NW $\frac{1}{4}$ SE $\frac{1}{4}$ NW $\frac{1}{4}$ .	6/26/65	423	121	90407
Blueberry	NE $\frac{1}{4}$ SE $\frac{1}{4}$ NW $\frac{1}{4}$ , E $\frac{1}{2}$ NW $\frac{1}{4}$ SE $\frac{1}{4}$ NW $\frac{1}{4}$ E $\frac{1}{2}$ SW $\frac{1}{4}$ NE $\frac{1}{4}$ NW $\frac{1}{4}$ .	6/26/65	423	116	90406
Dewdrop	N $\frac{1}{2}$ SW $\frac{1}{4}$ NE $\frac{1}{4}$	6/26/65	423	114	90411
Divide	SE $\frac{1}{4}$ SE $\frac{1}{4}$ NW $\frac{1}{4}$ SE $\frac{1}{4}$ , NE $\frac{1}{4}$ NE $\frac{1}{4}$ SW $\frac{1}{4}$ SE $\frac{1}{4}$ , N $\frac{1}{2}$ NW $\frac{1}{4}$ SE $\frac{1}{4}$ SE $\frac{1}{4}$ , NW $\frac{1}{4}$ NE $\frac{1}{4}$ SE $\frac{1}{4}$ SE $\frac{1}{4}$ , S $\frac{1}{2}$ SW $\frac{1}{4}$ NE $\frac{1}{4}$ SE $\frac{1}{4}$ , SW $\frac{1}{4}$ SE $\frac{1}{4}$ NE $\frac{1}{4}$ SE $\frac{1}{4}$ .	6/26/65	423	122	90414
Havalina	W $\frac{1}{2}$ NE $\frac{1}{4}$ NW $\frac{1}{4}$ SE $\frac{1}{4}$ , SE $\frac{1}{4}$ NW $\frac{1}{4}$ NW $\frac{1}{4}$ SE $\frac{1}{4}$ , N $\frac{1}{2}$ SE $\frac{1}{4}$ NW $\frac{1}{4}$ SE $\frac{1}{4}$ , SE $\frac{1}{4}$ NE $\frac{1}{4}$ NW $\frac{1}{4}$ SE $\frac{1}{4}$ , SW $\frac{1}{4}$ NW $\frac{1}{4}$ NE $\frac{1}{4}$ SE $\frac{1}{4}$ , NW $\frac{1}{4}$ SW $\frac{1}{4}$ NE $\frac{1}{4}$ SE $\frac{1}{4}$ .	6/26/65	423	117	90408
Havalina No. 1	N $\frac{1}{2}$ NW $\frac{1}{4}$ NW $\frac{1}{4}$ SE $\frac{1}{4}$ , NE $\frac{1}{4}$ NE $\frac{1}{4}$ SW $\frac{1}{4}$ , E $\frac{1}{2}$ NW $\frac{1}{4}$ NE $\frac{1}{4}$ SW $\frac{1}{4}$ .	6/26/65	423	118	90409
Havalina No. 2	E $\frac{1}{2}$ SE $\frac{1}{4}$ SE $\frac{1}{4}$ NW $\frac{1}{4}$ , SW $\frac{1}{4}$ SW $\frac{1}{4}$ NE $\frac{1}{4}$ , W $\frac{1}{2}$ SE $\frac{1}{4}$ SW $\frac{1}{4}$ NE $\frac{1}{4}$ .	6/26/65	423	120	90410
I-DO-IT	E $\frac{1}{2}$ SE $\frac{1}{4}$ SW $\frac{1}{4}$ NE $\frac{1}{4}$ , NW $\frac{1}{4}$ SE $\frac{1}{4}$ NE $\frac{1}{4}$ , W $\frac{1}{2}$ SW $\frac{1}{4}$ SE $\frac{1}{4}$ NE $\frac{1}{4}$ .	6/26/65	423	119	90412
Look-Out-Wedge	NE $\frac{1}{4}$ NE $\frac{1}{4}$ NW $\frac{1}{4}$ SE $\frac{1}{4}$ , N $\frac{1}{2}$ NW $\frac{1}{4}$ NE $\frac{1}{4}$ SE $\frac{1}{4}$ , SE $\frac{1}{4}$ NW $\frac{1}{4}$ NE $\frac{1}{4}$ SE $\frac{1}{4}$ , W $\frac{1}{2}$ NE $\frac{1}{4}$ NE $\frac{1}{4}$ SE $\frac{1}{4}$ , NE $\frac{1}{4}$ SW $\frac{1}{4}$ NE $\frac{1}{4}$ SE $\frac{1}{4}$ , NW $\frac{1}{4}$ SE $\frac{1}{4}$ NE $\frac{1}{4}$ SE $\frac{1}{4}$ .	6/26/65	423	123	90413
<u>Section 16, T2S R12E</u>					
Self Protection	SW $\frac{1}{4}$ NE $\frac{1}{4}$ SW $\frac{1}{4}$ NW $\frac{1}{4}$ , W $\frac{1}{2}$ SE $\frac{1}{4}$ SW $\frac{1}{4}$ NW $\frac{1}{4}$ , NW $\frac{1}{4}$ NE $\frac{1}{4}$ NW $\frac{1}{4}$ SW $\frac{1}{4}$ , W $\frac{1}{2}$ E $\frac{1}{2}$ NE $\frac{1}{4}$ SW $\frac{1}{4}$ NW $\frac{1}{4}$ , E $\frac{1}{2}$ NW $\frac{1}{4}$ NE $\frac{1}{4}$ SW $\frac{1}{4}$ NW $\frac{1}{4}$ , E $\frac{1}{2}$ SE $\frac{1}{4}$ NW $\frac{1}{4}$ SW $\frac{1}{4}$ NW $\frac{1}{4}$ , E $\frac{1}{2}$ E $\frac{1}{2}$ SW $\frac{1}{4}$ SW $\frac{1}{4}$ NW $\frac{1}{4}$ , W $\frac{1}{2}$ NE $\frac{1}{4}$ SE $\frac{1}{4}$ SW $\frac{1}{4}$ NW $\frac{1}{4}$ , E $\frac{1}{2}$ NE $\frac{1}{4}$ NW $\frac{1}{4}$ NW $\frac{1}{4}$ SW $\frac{1}{4}$ ,	1/22/51	42	362	89203

DO NOT  
INDEX  
COUNTY

ENTERED IN COMPUTER  
10/4/95

STATE OF ARIZONA )  
COUNTY OF PINAL ) SS.

\*\*\*\*\*

AFFIDAVIT OF RENTAL FEE PAYMENT  
For the period  
September 1, 1995 to August 31, 1996

RECEIVED  
B.L.M. AZ STATE OFFICE  
AUG 29 11 11 AM '95  
PHOENIX, ARIZONA

STATE OF ARIZONA )  
COUNTY OF MARICOPA ) SS.


Harvey Smith, being duly sworn, deposes and says that he is a citizen of the United States and more than twenty-one years of age, and resides at 8953 E. Captain Dreyfus Ave., Scottsdale, Arizona 85260, in Maricopa County, State of Arizona, and is personally acquainted with the hereinafter described mining claims situated in the Pioneer Mining District, Pinal County, Arizona, the location notices of which are recorded in the office of the County Recorder of said county as described below:

See Exhibit "A" attached

That the owner of said claims (10 "Guzman" placer mining claims) is Harborlite Corporation, and that the enclosed "rental fees" of \$100.00 per claim for a total of \$ 1,000.00 (One Thousand dollars) were paid by Harborlite Corporation, P. O. Box 100, Vicksburg, MI 49097, for the purpose of complying with the laws of the United States pertaining to assessment of annual work, and that said claims are being held for the valuable mineral contained therein. This "rental fee" is required in accordance with the Act of October 5, 1992 (Public Law 102-381, 106 Stat. 1374, 1378-79) and is in lieu of the requirements for performing assessment work under 30 U.S.C.28-28e and for filing an annual Affidavit of Labor with the proper office of the Bureau of Land Management as outlined under section 314(a) and (c) of FLPMA and §3833.2.

These "rental fees" are being submitted to cover mining claims comprising a contiguous group.

DATED this 17<sup>th</sup> day of Aug, A.D., 1995

  
Harvey W. Smith

Subscribed and sworn before me this 17 day of Aug, A.D., 1995

My commission expires:  
July 1, 1996

  
Notary Public

87677

EXHIBIT "A"

The following mining claims are located in sections 8 & 9, T.2 S., R.12 E., Gila & Salt River Meridian, County of Pinal, State of Arizona and are duly recorded as indicated below, at the office of the County Recorder, Pinal County, Arizona:

<u>Lode Name</u>	<u>Book</u>	<u>Page(s)</u>	<u>B.L.M. Serial</u>	<u>Location Date</u>
I-DO-IT	53	414	A MC 87677	4/13/45
Amended	443	89		
2nd Amended	1618	373-374		
LA CHOLLA	54	119	A MC 87678	12/17/45
Amended	1618	375-376		
HAVALINA No. 2	53	428	A MC 87679	6/04/45
Amended	443	88		
2nd Amended	1618	381-382		
HAVALINA	53	427	A MC 87680	4/11/45
Amended	1618	379-380		
DIVIDE	54	117	A MC 87681	12/06/45
Amended	443	90		
2nd Amended	1618	383-384		
LOOK-OUT-WEDGE	54	351	A MC 87682	3/29/46
Amended	443	91		
2nd Amended	1618	385-386		
ATOMIC BOMB	54	43	A MC 87683	11/13/45
Amended	1618	377-378		
CRUZALITE	438	246	A MC 87684	11/04/65
Amended	1618	387-388		
MARKIE'S FRACTION	267	500	A MC 87685	5/01/60
Amended	1618	389-390		

Do NOT INDEX @ COUNTY

RECEIVED  
B.L.M. AZ STATE OFFICE  
AUG 25 11 21 AM '95  
PHOENIX, ARIZONA  
9/20/95

ENTERED IN COMPUTER  
10/4/95 MAJ

STATE OF ARIZONA )  
COUNTY OF PINAL ) SS.

\*\*\*\*\*

AFFIDAVIT OF RENTAL FEE PAYMENT  
For the period  
September 1, 1995 to August 31, 1996

RECEIVED  
BLM, AZ STATE OFFICE  
Aug 25 11 11 AM '95  
PHOENIX, ARIZONA

STATE OF ARIZONA )  
COUNTY OF MARICOPA ) SS.


Harvey Smith, being duly sworn, deposes and says that he is a citizen of the United States and more than twenty-one years of age, and resides at 8953 E. Captain Dreyfus Ave., Scottsdale, Arizona 85260, in Maricopa County, State of Arizona, and is personally acquainted with the hereinafter described mining claims situated in the Pioneer Mining District, Pinal County, Arizona, the location notices of which are recorded in the office of the County Recorder of said county as described below:

See Exhibit "A" attached

That the owner of said claims (9 "Guzman" lode mining claims) is Harborlite Corporation, and that the enclosed "rental fees" of \$100.00 per claim for a total of \$ 900.00 (Nine Hundred dollars) were paid by Harborlite Corporation, P. O. Box 100, Vicksburg, MI 49097, for the purpose of complying with the laws of the United States pertaining to assessment of annual work, and that said claims are being held for the valuable mineral contained therein. This "rental fee" is required in accordance with the Act of October 5, 1992 (Public Law 102-381, 106 Stat. 1374, 1378-79) and is in lieu of the requirements for performing assessment work under 30 U.S.C.28-28e and for filing an annual Affidavit of Labor with the proper office of the Bureau of Land Management as outlined under section 314(a) and (c) of FLPMA and §3833.2.

These "rental fees" are being submitted to cover mining claims comprising a contiguous group.

DATED this 17<sup>th</sup> day of Aug, A.D., 1995

  
Harvey W. Smith

Subscribed and sworn before me this 17 day of Aug, A.D., 1995

My commission expires:  
July 1, 1996


  
Notary Public

EXHIBIT "A"

(page 1)

66076  
289764  
94571  
319070

The following mining claims are located in Pinal County, State of Arizona, the location notices of which are recorded in the office of the County Recorder of said County as described below:

<u>Claim Name</u>	<u>Book/Docket</u>	<u>Page(s)</u>	<u>B.L.M. Serial #</u>
ROSEMARIE No. 6 Exception lode (situate in Sec. 8)	<del>507</del>	<del>87</del>	A MC 66079
Candy Rock Fraction lode (situate in Sec. 16)	<del>1556</del>	<del>712-713</del>	A MC 289764
Lucero millsite (situate in Sec. 4)	<del>1786</del>	<del>558-559</del>	A MC 319070
Cynthia & John millsite (situate in Sec. 4)	<del>993</del>	<del>426-427</del>	A MC 94571

DO NOT  
INDEX  
@ COUNTY

All claims are located in T.2 S., R.12 E., G.& S.R.M.

4 Bob

RECEIVED  
B.L.M. AZ STATE OFFICE  
AUG 25 11 11 AM '95  
FREDERICK H. LUTHER

ENTERED IN COMPUTER  
10/4/95 MN



46076

EXHIBIT "A"

(page 2)

The following lode mining claims are located in secs. 8 & 9, T.2 S., R.12 E., Gila & Salt River Meridian, County of Pinal, State of Arizona:

<u>Lode Claim Name</u>	<u>Recorded</u>		<u>B.L.M. Ser. #</u>
	<u>Book</u>	<u>Page</u>	
ROSEMARIE NO. 1 Exception	500	414	A MC 66078
Amended	507	86	
ROSEMARIE NO. 7 Exception	500	420	A MC 66080
Amended	507	88	
ROSEMARIE NO. 8 Exception	500	421	A MC 66081
Amended	507	89	
Amended	Doc. 1082-045		
ROSEMARIE NO. 9 Exception	500	422	A MC 66082
Amended	507	90	
ROSEMARIE NO. 10 Exception	500	423	A MC 66083
Amended	507	91	
ROSEMARIE NO. 12 Exception	500	425	A MC 66084
Amended	507	92	
Amended	Doc. 1082-047		
ROSEMARIE NO. 13 Exception	500	426	A MC 66085
Amended	507	93	
ROSEMARIE NO. 14 Exception	500	427	A MC 66086
Amended	507	94	

Do NOT  
INDEX  
@ COUNTY

8 Bot

RECEIVED  
BLM AZ STATE OFFICE  
AUG 25 11 11 AM '95  
PHOENIX, ARIZONA

ENTERED IN COMPUTER  
10/4/95 MAA

The following mining claims are located in Secs. 27, 28, 32, 33 & 34, T.2 S., R.12 E., and Secs. 3 & 4, T.3 S., R.12 E., Gila & Salt River Meridian, County of Pinal, State of Arizona:

<u>Lode Claim Name</u>	<u>Book</u>	<u>RECORDED</u>		<u>B.L.M. Ser. #</u>
		<u>Page</u>		
Ha1 #1	1382	220-221		A MC 259557
Ha1 #2	1382	222-223		A MC 259558
Ha1 #3	1382	224-225		A MC 259559
Ha1 #4	1382	226-227		A MC 259560
Ha1 #5	1382	228-229		A MC 259561
Ha1 #6	1382	230-231		A MC 259562
Ha1 #7	1382	232-233		A MC 259563
Ha1 #8	1382	234-235		A MC 259564
Ha1 #9	1382	236-237		A MC 259565
Ha1 #10	1382	238-239		A MC 259566
Ha1 #11	1382	240-241		A MC 259567
Ha1 #12	1382	242-243		A MC 259568
Ha1 #13	1382	244-245		A MC 259569
Ha1 #14	1382	246-247		A MC 259570
Ha1 #15	1382	248-249		A MC 259571
Ha1 #16	1382	250-251		A MC 259572
Ha1 #17	1382	252-253		A MC 259573
Ha1 #18	1382	254-255		A MC 259574
Ha1 #19	1382	256-257		A MC 259575
Ha1 #20	1382	258-259		A MC 259576
Ha1 #21	1382	260-261		A MC 259577
Ha1 #22	1382	262-263		A MC 259578
Ha1 #23	1382	264-265		A MC 259579
Ha1 #24	1382	266-267		A MC 259580
Ha1 #25	1382	268-269		A MC 259581
Ha1 #26	1382	270-271		A MC 259582
Ha1 #27	1382	272-273		A MC 259583
Ha1 #28	1382	274-275		A MC 259584
Ha1 #29	1382	276-277		A MC 259585
Ha1 #30	1382	278-279		A MC 259586
Ha1 #31	1382	280-281		A MC 259587
Ha1 #32	1382	282-283		A MC 259588
Ha1 #33	1382	284-285		A MC 259589
Ha1 #34	1382	286-287		A MC 259590
Ha1 #35	1382	288-289		A MC 259591
Ha1 #36	1382	290-291		A MC 259592
Tekoa #9	1382	410-411		A MC 259652
Tekoa #10	1382	412-413		A MC 259653
Tekoa #11	1382	414-415		A MC 259654
Tekoa #12	1382	416-417		A MC 259655
Tekoa #13	1382	418-419		A MC 259656

PINAL COUNTY ARIZONA  
 BUREAU OF LAND MANAGEMENT  
 PHOENIX, ARIZONA

41  
 RECEIVED  
 B.L.M. AZ STATE OFFICE  
 AUG 25 11 11 AM '95

ENTERED IN COMPTON

Do NOT INDEX

EXHIBIT "A"

(page 4)

259557  
289764

The following mining claims are located in Sec. 16, 17 & 20, T.2 S., R.12 E., Gila & Salt River Meridian, County of Pinal, State of Arizona:

<u>Lode Claim Name</u>	<u>Book</u>	<u>Page</u>	<u>B.L.M. Ser. #</u>
Magic #1	1382	292-293	A MC 259593
Magic #2	1382	294-295	A MC 259594
Magic #3	1382	296-297	A MC 259595
Magic #4	1382	298-299	A MC 259596
Magic #5	1382	300-301	A MC 259597
Magic #6	1382	302-303	A MC 259598
Magic #7	1382	304-305	A MC 259599
Magic #8	1382	306-307	A MC 259600
Magic #9	1382	308-309	A MC 259601
Magic #10	1382	310-311	A MC 259602
Magic #11	1382	312-313	A MC 259603
Magic #12	1382	314-315	A MC 259604
Magic #13	1382	316-317	A MC 259605
Magic #14	1382	318-319	A MC 259606
Magic #15	1382	320-321	A MC 259607
Magic #23	1382	336-337	A MC 259615
Magic #24	1382	338-339	A MC 259616
Magic #25	1382	340-341	A MC 259617
Magic #26	1382	342-343	A MC 259618
Magic #27	1556	710-711	A MC 289765

DO NOT  
INDEX  
@ COUNTY

20 Bot

RECEIVED  
BLM AZ STATE OFFICE  
AUG 29 11 11 AM '95  
PHOENIX, ARIZONA

ENTERED IN COMPUTER  
10/4/95 MCA

259557

EXHIBIT "A" (page 5)

The following mining claims are located in sec. 12, T.2 S., R.11 E. and secs. 7 & 8, T.2 S., R.12 E., Gila & Salt River Meridian, County of Pinal, State of Arizona:

<u>Lode Claim Name</u>	<u>Book</u>	<u>RECORDED Page</u>	<u>B.L.M. Ser. #</u>
Seattle #1	1382	344-345	A MC 259619
Seattle #2	1382	346-347	A MC 259620
Seattle #3	1382	348-349	A MC 259621
Seattle #4	1382	350-351	A MC 259622
Seattle #5	1382	352-353	A MC 259623
Seattle #6	1382	354-355	A MC 259624
Seattle #7	1382	356-357	A MC 259625
Seattle #8	1382	358-359	A MC 259626
Seattle #9	1382	360-361	A MC 259627
Seattle #10	1382	362-363	A MC 259628
Seattle #11	1382	364-365	A MC 259629
Seattle #12	1382	366-367	A MC 259630
Seattle #13	1382	368-369	A MC 259631
Seattle #14	1382	370-371	A MC 259632
Seattle #15	1382	372-373	A MC 259633
Seattle #16	1382	374-375	A MC 259634
Seattle #17	1382	376-377	A MC 259635
Seattle #18	1382	378-379	A MC 259636
Seattle #19	1382	380-381	A MC 259637
Seattle #20	1382	382-383	A MC 259638
Seattle #21	1382	384-385	A MC 259639
Seattle #22	1382	386-387	A MC 259640
Seattle #23	1382	388-389	A MC 259641
Seattle #24	1382	390-391	A MC 259642
Seattle #25	1382	392-393	A MC 259643

RECEIVED  
BLM AZ STATE OFFICE  
AUG 23 11 11 AM '95  
PINAL COUNTY ARIZONA

DO NOT  
INDEX  
@ COUNTY

25 Book

ENTERED IN COMPUTER  
10/4/95 MTH

(M)

265778

EXHIBIT "A"

(page 6)

The following mining claims are located in secs. 8, 17 and 18, T.2 S., R.12 E., Gila & Salt River Meridian, County of Pinal, State of Arizona:

<u>Lode Claim Name</u>	<u>Book</u>	<u>Page</u>	<u>B.L.M. Ser. #</u>
S11-F1o No. 1	1420	465-466	A MC 265778
S11-F1o No. 2	1420	467-468	A MC 265779
S11-F1o No. 3	1420	469-470	A MC 265780
S11-F1o No. 4	1420	471-472	A MC 265781
S11-F1o No. 5	1420	473-474	A MC 265782
S11-F1o No. 6	1420	475-476	A MC 265783
S11-F1o No. 7	1420	477-478	A MC 265784
S11-F1o No. 8	1420	479-480	A MC 265785
S11-F1o No. 9	1420	481-482	A MC 265786
S11-F1o No. 10	1420	483-484	A MC 265787
S11-F1o No. 11	1420	485-486	A MC 265788
S11-F1o No. 12	1420	487-488	A MC 265789
S11-F1o No. 13	1420	489-490	A MC 265790
S11-F1o No. 14	1420	491-492	A MC 265791
S11-F1o No. 15	1420	493-494	A MC 265792
S11-F1o No. 16	1420	495-496	A MC 265793
S11-F1o No. 17	1420	497-498	A MC 265794
S11-F1o No. 18	1420	499-500	A MC 265795

RECEIVED  
BLM AZ STATE OFFICE  
PHOENIX, ARIZONA  
AUG 25 11 11 AM '95

18 But

do NOT  
INDEX  
@ COUNTY

ENTERED IN COMPUTER  
10/4/95. MX

EXHIBIT "A"

(page 7)

The following mining claims are located in secs. 15, 16, 21 and 22, T.2 S., R.12 E., Gila & Salt River Meridian, County of Pinal, State of Arizona:

265778  
262396  
265813

<u>Lode Claim Name</u>	<u>Book</u>	<u>RECORDED</u> <u>Page</u>	<u>B.L.M. Ser. #</u>
S11-F1o No. 19	1420	501-502	A MC 265796
S11-F1o No. 20	1420	503-504	A MC 265797
S11-F1o No. 21	1420	505-506	A MC 265798
S11-F1o No. 22	1420	507-508	A MC 265799
S11-F1o No. 23	1420	509-510	A MC 265800
S11-F1o No. 24	1420	511-512	A MC 265801
S11-F1o No. 25	1420	513-514	A MC 265802
S11-F1o No. 26	1420	515-516	A MC 265803
S11-F1o No. 27	1420	517-518	A MC 265804
S11-F1o No. 28	1420	519-520	A MC 265805
S11-F1o No. 29	1420	521-522	A MC 265806
S11-F1o No. 30	1420	523-524	A MC 265807
S11-F1o No. 31	1420	525-526	A MC 265808
S11-F1o No. 32	1420	527-528	A MC 265809
S11-F1o No. 33	1420	529-530	A MC 265810
S11-F1o No. 34	1420	531-532	A MC 265811
S11-F1o No. 35	1420	533-534	A MC 265812
S11-F1o No. 36	1396	458-459	A MC 262396
Amended	1420	535-536	
S11-F1o No. 37	1396	460-461	A MC 262397
Amended	1420	537-538	
Volcano No. 12 R	1396	462-463	A MC 262398
Amended	1420	539-540	
(Amended name - S11, F1o No. 38)			
S11-F1o No. 39	1420	541-542	A MC 265813

do NOT  
INDEX  
@ COUNTY

21 Box

RECEIVED  
BLM AZ STATE OFFICE  
AUG 25 11 12 AM '95  
PHOENIX, ARIZONA

ENTERED IN COMPUTER

10/4/95 MCH

STATE OF ARIZONA )  
                          ) SS.  
COUNTY OF PINAL )

\*\*\*\*\*

AFFIDAVIT OF RENTAL FEE PAYMENT  
For the period  
September 1, 1995 to August 31, 1996

RECEIVED  
BLM AZ STATE OFFICE  
AUG 25 11 11 AM '95  
TUCSON, ARIZONA


STATE OF ARIZONA )  
                          ) SS.  
COUNTY OF MARICOPA)

Harvey Smith, being duly sworn, deposes and says that he is a citizen of the United States and more than twenty-one years of age, and resides at 8953 E. Captain Dreyfus Ave., Scottsdale, Arizona 85260, in Maricopa County, State of Arizona, and is personally acquainted with the hereinafter described millsite claims situated in the Pioneer Mining District, Pinal County, Arizona, the location notices of which are recorded in the office of the County Recorder of said county as described below:

See Exhibit "A" ( 7 pages) attached


That the owner of said claims (2 millsites and 135 lodes formerly known as the Nord claims) is Harborlite Corporation., and that the enclosed "rental fees" of \$100.00 per claim for a total of \$ 13,700.00 (Thirteen Thousand, Seven Hundred dollars) were paid by Harborlite Corporation for the purpose of complying with the laws of the United States pertaining to assessment of annual work, and that said claims are being held for the purpose of mining (on lode claims) and milling (on millsites) perlite ore which is mined on our lode claims. This "rental fee" is required in accordance with the Act of October 5, 1992 (Public Law 102-381, 106 Stat. 1374, 1378-79) and is in lieu of the requirements for performing assessment work under 30 U.S.C.28-28e and for filing an annual Affidavit of Labor with the proper office of the Bureau of Land Management as outlined under section 314(a) and (c) of FLPMA and §3833.2.

DATED this 17<sup>th</sup> day of Aug., A.D., 1995

  
Harvey W. Smith

Subscribed and sworn before me this 17 day of Aug, A.D., 1995

My commission expires:  
July 1, 1996

  
Notary Public

**DEL TIERRA ENGINEERING & MINING CORP.**

HARVEY W. SMITH, E.M. PRESIDENT

Registered Mining Engineer  
U.S. Approved Title Abstracter

U.S. Mineral Surveyor  
Registered Land Surveyor

4330 N. Civic Center Plaza Ste 104  
Tel. 602 / 946-3996  
FAX 602 / 946-3985

Scottsdale, Arizona 85251

August 21, 1995



U. S. Department of the Interior  
Bureau of Land Management  
P. O. Box 16563  
Phoenix, AZ 85011

Gentlemen:

Enclosed are five (5) "Affidavits of Rental Fee Payment" for the period September 1, 1995 to August 31, 1996 with Exhibit "A" attached. These Affidavits pertains to the claims of Harborlite Corporation as follows:

- Harborlite - 2 lodes, 1 millsite
- Bobbie Jo - 10 lodes
- Guzman - 9 lodes, 10 placers
- Nord - 135 lodes, 2 millsites

We are enclosing our check in the amount of \$ 16,900.00 representing the fee for filing based on \$ 100.00 per claim rental fees for these 169 claims. Please acknowledge receipt of these rental fees.

Sincerely,

Harvey W. Smith, E.M.  
President

RECEIVED  
BLM. AZ STATE OFFICE  
AUG 25 11 10 AM '95  
PHOENIX, ARIZONA

HWS/hm

Enclosures - hand carried

ENTERED IN COMPUTER  
10/4/95 MEXI



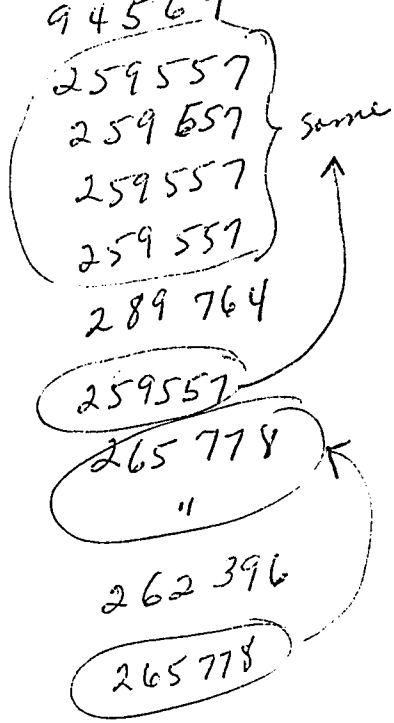
RECEIPT NO. 2147890

AUGUST 25, 1995

CLAIM MAINTENANCE FEE FOR 1996 (169)

DEL TIERRA ENGINEERING & MINING CORP  
4330 NORTH CIVIC CENTER PLAZA #104  
SCOTTSDALE, AZ 85251  
602-046-3996

			<u>Lease #</u>
X 66077 - 66086	110	83-86 <del>ch of state</del>	66076
X 303417	1		303417
X 317479	1		317479
X 245404 - 245411	8	ch of state	245404
X 301847	1		301847
X 321062	1		321062
X 90406 - 90414	9	ch of state	90404
X 89203	1		89202
X 87677 - 87685	9	ch of state	87677
X 289764	1		289764
X 319070	1		319070
X 94571	1		94569
X 259557 - 259592	36	ch of state	259557
X 259652 - 259656	5		259657
X 259593 - 259607	15	ch of state	259557
X 259615 - 259618	4		259557
X 289765	1		289764
X 259619 - 259643	25	ch of state	259557
X 265778 - 265795	18	"	265778
X 265796 - 265812	17	"	"
X 262396 - 262398	3		262396
X 265813	1		265778
	<u>169</u>		



Form 1370-4  
(March 1984)

UNITED STATES  
DEPARTMENT OF THE INTERIOR  
BUREAU OF LAND MANAGEMENT

RECEIPT AND ACCOUNTING ADVICE

NO. **2147890**

SM/AZ

08/25/95

Subject: CLAIM MAINTENANCE FEE 1996 (169)

2 12 13

16,900.00

Applicant:

DEL TIERRA ENGINEERING &  
MINING CORP.

4330 N. CIVIC CTR. PL. #104  
SCOTTSDALE, AZ 85251

SAME - CK #16593

Remitter: 946-3996

Assignor:

LEASE MANAGEMENT DATA  NEW  UPDATE  PAYMENT

ORIGINAL SERIAL NO.	ASG.	TYPE	ST.	CTY.	FUND SYMBOL	ACRES/UNITS	RATE
AMC 66077, ET AL							

AMOUNT	ANV. DATE	EXP. DATE	BILL CYC.	S/C	DISTRICT	NEXT BILL	MISC. DATA	U of M	ACTUAL UNITS

ASSIGNMENT SERIAL NO.	ASG.	TYPE	ST.	CTY.	FUND SYMBOL	ACRES/UNITS	RATE

AMOUNT	ANV. DATE	EXP. DATE	BILL CYC.	S/C	DISTRICT	NEXT BILL	MISC. DATA	U of M	ACTUAL UNITS

APPLY REMITTANCE			
ACTION	FUND SYMBOL	CTY.	AMOUNT
FILING FEE			
RENTAL			
UNEARNED			
REFUND			
TOTAL			
AMOUNT DUE			

Remarks:

BY: \_\_\_\_\_ DATE: \_\_\_\_\_

- Lease in Escrow?
- KGS? Of Interest?
- Auto Escalates? Operating Rights?
- Auto Renew? Operator
- Bond Filed?

FOR MMS USE ONLY		
BILLEE	NUMBER	FOREST REFUGE
OCS SECTION		
CODE		



RECEIVED  
 B.L.M. AZ STATE OFFICE  
 AUG 24 3 22 PM '94  
 PHOENIX, ARIZONA

EXHIBIT "A"

<u>Lode Claim Name</u>	<u>Loc. Date</u>	<u>Pinal County</u>			<u>B.L.M. Data</u>		<u>Locator</u>
		<u>Book</u>	<u>Page(s)</u>	<u>Filing Date</u>	<u>Serial No.</u>	<u>Date</u>	
Bobbie Jo Perlite No. 1 Amended	10/6/85 1/11/90	1314 1651	459-60 501-02	10/7/85 <sup>3</sup> 1/15/90	A MC 245404	11/4/85 2/8/90	Thomas Williams
Bobbie Jo Perlite No. 2 Amended	10/6/85 1/11/90	1314 1651	457-58 503-04	10/7/85 1/15/90	A MC 245405	11/4/85 2/8/90	Thomas Williams
Bobbie Jo Perlite No. 3	10/6/85	1314	455-56	10/7/85	A MC 245406	11/4/85	Thomas Williams
Bobbie Jo Perlite No. 4	10/12/85	1315	788-89	10/15/85	A MC 245407	11/4/85	Thomas Williams
Bobbie Jo Perlite No. 5	10/12/85	1315	790-91	10/15/85	A MC 245408	11/4/85	Thomas Williams
Bobbie Jo Perlite No. 6	10/12/85	1315	792-93	10/15/85	A MC 245409	11/4/85	Thomas Williams
Bobbie Jo Perlite No. 7	10/12/85	1315	796-97	10/15/85	A MC 245410	11/4/85	Thomas Williams
Bobbie Jo Perlite No. 8	10/12/85	1315	794-95	10/15/85	A MC 245411	11/4/85	Thomas Williams
B J No. 9	2/10/90	1657	523-24	2/20/90	A MC 301847	3/2/90	Lewis Williams
B & J No. 10	4/8/92	1817	118-19	4/9/92	A MC 321062	4/30/92	Lewis Williams

9-9-94-95  
 ENTERED IN COMPUTER  
 95 maintenance fee

9-12-94

DO NOT  
 INDEX

A MC 245404  
 301847  
 321062

DEL TIERRA ENGINEERING & MINING CORP.

HARVEY W. SMITH, E.M. PRESIDENT

Registered Mining Engineer  
U.S. Approved Title Abstractor

U.S. Mineral Surveyor  
Registered Land Surveyor

4330 N. Civic Center Plaza Ste 104

Scottsdale, Arizona 85251

Tel. 602 / 946-3996

FAX 602 / 946-3985

August 23, 1994



4  
10  
10  
Clai

U. S. Department of the Interior  
Bureau of Land Management  
P. O. Box 16563  
Phoenix, AZ 85011

Gentlemen:

Enclosed is "Affidavit of Rental Fee Payment" for the period September 1, 1994 to August 31, 1995 with Exhibit "A" attached. This Affidavit pertains to the claims of Lewis and Thomas Williams as follows:

Bobbie Jo Perlite and B.J. Iodes

We are enclosing our check in the amount of \$ 1,000.00 representing the fee for filing based on \$ 100.00 per claim rental fees for these 10 claims. Please acknowledge receipt of these rental fees.


RECEIVED  
B.L.M. AZ STATE OFFICE  
AUG 24 3 21 PM '94  
PHOENIX, ARIZONA

Sincerely,

Harvey W. Smith, E.M.  
President

HWS/hm

Enclosures - hand carried



STATE OF ARIZONA )  
COUNTY OF PINAL ) SS.

RECEIVED  
BLM. AZ STATE OFFICE  
Aug 24 3 18 PM '94  
PHOENIX, ARIZONA

\*\*\*\*\*

AFFIDAVIT OF RENTAL FEE PAYMENT  
For the period  
September 1, 1994 to August 31, 1995

STATE OF ARIZONA )  
COUNTY OF MARICOPA ) SS.


Harvey Smith, being duly sworn, deposes and says that he is a citizen of the United States and more than twenty-one years of age, and resides at 8953 E. Captain Dreyfus Ave., Scottsdale, Arizona 85260, in Maricopa County, State of Arizona, and is personally acquainted with the hereinafter described mining claims situated in the Pioneer Mining District, Pinal County, Arizona, the location notices of which are recorded in the office of the County Recorder of said county as described below:

See Exhibit "A" attached

That the owner of said claims (10 "Guzman" placer mining claims) is Harborlite Corporation, and that the enclosed "rental fees" of \$100.00 per claim for a total of \$ 1,000.00 (One Thousand dollars) were paid by Harborlite Corporation, P. O. Box 100, Vicksburg, MI 49097, for the purpose of complying with the laws of the United States pertaining to assessment of annual work, and that said claims are being held for the valuable mineral contained therein. This "rental fee" is required in accordance with the Act of October 5, 1992 (Public Law 102-381, 106 Stat. 1374, 1378-79) and is in lieu of the requirements for performing assessment work under 30 U.S.C.28-28e and for filing an annual Affidavit of Labor with the proper office of the Bureau of Land Management as outlined under section 314(a) and (c) of FLPMA and §3833.2.


These "rental fees" are being submitted to cover mining claims comprising a contiguous group.

DATED this 23 day of Aug., A.D., 1994

  
Harvey W. Smith

Subscribed and sworn before me this 23 day of Aug., A.D., 1994

My commission expires:  
July 1, 1994

  
Notary Public

STATE OF ARIZONA )  
COUNTY OF PINAL ) SS.

245404  
301847  
321062  
Spd

\*\*\*\*\*

AFFIDAVIT OF RENTAL FEE PAYMENT  
For the period  
September 1, 1992 to August 31, 1994

RECEIVED  
BLM AZ STATE OFFICE  
AUG 23 1 56 PM '93  
PHOENIX, ARIZONA

STATE OF ARIZONA )  
COUNTY OF MARICOPA ) SS.

Harvey Smith, being duly sworn, deposes and says that he is a citizen of the United States and more than twenty-one years of age, and resides at 8953 E. Captain Dreyfus Ave., Scottsdale, Arizona 85260, in Maricopa County, State of Arizona, and is personally acquainted with the hereinafter described mining claims situated in the Pioneer Mining District, Pinal County, Arizona, the location notices of which are recorded in the office of the County Recorder of said county as described below:

See Exhibit "A" attached


That the owner of said claims (10 lode mining claims) is Lewis and Thomas Williams, and that the enclosed "rental fees" of \$200.00 per claim for a total of \$2,000.00 (Two Thousand dollars) were paid by Harborlite Corporation, P. O. Box 100, Vicksburg, MI 49097, for the purpose of complying with the laws of the United States pertaining to assessment of annual work, and that said claims are being held for the valuable mineral contained therein. This "rental fee" is required in accordance with the Act of October 5, 1992 (Public Law 102-381, 106 Stat. 1374, 1378-79) and is in lieu of the requirements for performing assessment work under 30 U.S.C.28-28e and for filing an annual Affidavit of Labor with the proper office of the Bureau of Land Management as outlined under section 314(a) and (c) of FLPMA and §3833.2.

These "rental fees" are being submitted to cover mining claims comprising a contiguous group.

DATED this 11 day of Aug., A.D., 1993

93 + 94 Rental  
ENTERED IN COMPUTER  
9-14-93  
Srnas

CALL 1-594  
OK  
E-Sub

  
Harvey W. Smith

Subscribed and sworn before me this 11 day of Aug., A.D., 1993

My commission expires:  
July 1, 1996



  
  
Helen M. Miller  
Notary Public



EXHIBIT "A"

RECEIVED  
 B.L.M. AZ STATE OFFICE  
 AUG 23 1 57 PM '93  
 PHOENIX, ARIZONA

<u>Lode Claim Name</u>	<u>Loc. Date</u>	<u>Pinal County</u>			<u>B.L.M. Data</u>		<u>Locator</u>
		<u>Book</u>	<u>Page(s)</u>	<u>Filing Date</u>	<u>Serial No.</u>	<u>Date</u>	
Bobbie Jo Perlite No. 1 Amended	10/6/85	1314	459-60	10/7/85	A MC 245404	11/4/85	Thomas Williams
	1/11/90	1651	501-02	1/15/90		2/8/90	
Bobbie Jo Perlite No. 2 Amended	10/6/85	1314	457-58	10/7/85	A MC 245405	11/4/85	Thomas Williams
	1/11/90	1651	503-04	1/15/90		2/8/90	
Bobbie Jo Perlite No. 3	10/6/85	1314	455-56	10/7/85	A MC 245406	11/4/85	Thomas Williams
Bobbie Jo Perlite No. 4	10/12/85	1315	788-89	10/15/85	A MC 245407	11/4/85	Thomas Williams
Bobbie Jo Perlite No. 5	10/12/85	1315	790-91	10/15/85	A MC 245408	11/4/85	Thomas Williams
Bobbie Jo Perlite No. 6	10/12/85	1315	792-93	10/15/85	A MC 245409	11/4/85	Thomas Williams
Bobbie Jo Perlite No. 7	10/12/85	1315	796-97	10/15/85	A MC 245410	11/4/85	Thomas Williams
Bobbie Jo Perlite No. 8	10/12/85	1315	794-95	10/15/85	A MC 245411	11/4/85	Thomas Williams
B J No. 9 ✓	2/10/90	1657	523-24	2/20/90	A MC 301847 ✓	3/2/90	Lewis Williams
B & J No. 10 ✓	4/8/92	1817	118-19	4/9/92	A MC 321062 ✓	4/30/92	Lewis Williams

10 Books

Form 1370-41  
(March 1984)

UNITED STATES  
DEPARTMENT OF THE INTERIOR  
BUREAU OF LAND MANAGEMENT

RECEIPT AND ACCOUNTING ADVICE

NO. 2044378

WG/AZ 08/23/93

Subject: CLAIM RENTAL FEE 1993 & 1994 (10)

2 42 13 2,000.00

Applicant:

DEL TIERRA ENGINEERING  
4310 N. BROWN AVE. STE. 3  
SCOTTSDALE AZ 85251

SAME CK. # 15697

Remitter: 946-3996

Assignor:

LEASE MANAGEMENT DATA  NEW  UPDATE  PAYMENT

ORIGINAL SERIAL NO.	ASG.	TYPE	ST.	CTY.	FUND SYMBOL	ACRES/UNITS	RATE
AMC 245404, ET AL							

AMOUNT	ANV. DATE	EXP. DATE	BILL CYC.	S/C	DISTRICT	NEXT BILL	MISC. DATA	U of M	ACTUAL UNITS

ASSIGNMENT SERIAL NO.	ASG.	TYPE	ST.	CTY.	FUND SYMBOL	ACRES/UNITS	RATE

AMOUNT	ANV. DATE	EXP. DATE	BILL CYC.	S/C	DISTRICT	NEXT BILL	MISC. DATA	U of M	ACTUAL UNITS

APPLY REMITTANCE			
ACTION	FUND SYMBOL	CTY.	AMOUNT
FILING FEE			
RENTAL			
UNEARNED			
REFUND			
TOTAL			
AMOUNT DUE			

Remarks:

BY:

DATE:

- Lease in Escrow?
- KGS? Of Interest?
- Auto Escalates? Operating Rights?
- Auto Renew? Operator
- Bond Filed?

FOR MMS USE ONLY

BILLEE NUMBER	FOREST REFUGE
OCS SECTION CODE	

CASE FOLDER COPY



*Proal K...  
...we*

*1862-348*

OFFICIAL RECORDS OF  
 PINAL COUNTY RECORDER  
 KATHLEEN C. FELIX

DATE: 27OCT92 TIME: 1445  
 FEE: \$5.00 \$4.00 \$5.00  
 PAGES: 001  
 DOCKET: 1862 PAGE: 348  
 INSTRUMENT # 059199

AFFIDAVIT OF LABOR PERFORMED AND IMPROVEMENTS MADE *301847*  
*321062*  
*JK*  
*lip*

STATE OF ARIZONA )  
 ) ss.  
 COUNTY OF PINAL }

Lewis Williams, being duly and sworn, deposes and says: That he is a citizen of the United States and more than twenty-one years of age and resides at Superior Pinal County, State of Arizona, and is personally acquainted with the mining claims know as:

CLAIM NAME	AMC NO	PINAL COUNTY RECORDERS OFFICE	
		DOCKET	PAGE
B & J No. 9 ✓	301847 ✓	1657	523
B & J No. 10 ✓	321062 ✓	1817	118

RECEIVED  
 CLM AZ STATE OFFICE  
 NOV 10 2 02 PM '92  
 PHOENIX, ARIZONA

2  
 W9

Situated in the Superior Mining District, County of Pinal, State of Arizona, the location notice of which are recorded in the office of the County Recorder of said County, all unpatented Lode claims and millsites. That between the 1st day of September, 1991 and the 31st day of August, 1992 in excess of \$200 worth of work and improvements were done and performed upon said claims, not including the location work of said claims. Such work and improvements were done at the expense of Lewis Williams

on behalf of the owners of said claims Lewis Williams for the purpose of complying with the laws of the United States pertaining to annual assessment work. Lewis Williams, A. B. Walker and Robert Walker

were the men who labored upon said claims, did said work and improvements, the same being as follows to wit:  
Drilled 20 feet of exploratory holes and road maintenance to and from the claims.

*Lewis Williams*

SUBSCRIBED AND SWORN to before me this 27 day of Oct, 1992

*Kevin Grant*  
 Notary Public

My Commission Expires:

My Commission Expires Aug. 15, 1994

Proal K...  
we

1862-348

OFFICIAL RECORDS OF  
PINAL COUNTY RECORDER  
KATHLEEN C. FELIX

DATE: 27OCT92 TIME: 1445  
FEE: \$5.00 \$4.00 \$5.00  
PAGES: 001  
DOCKET: 1862 PAGE: 348  
INSTRUMENT # 059199

AFFIDAVIT OF LABOR PERFORMED AND IMPROVEMENTS MADE 301847  
321062  
Jr  
lp

STATE OF ARIZONA )  
COUNTY OF PINAL ) ss.

Lewis Williams, being duly and sworn, deposes and says: That he is a citizen of the United States and more than twenty-one years of age and resides at Superior Pinal County, State of Arizona, and is personally acquainted with the mining claims know as:

CLAIM NAME	AMC NO	PINAL COUNTY RECORDERS OFFICE	
		DOCKET	PAGE
B & J No. 9 ✓	301847 ✓	1657	523
B & J No. 10 ✓	321062 ✓	1817	118

RECEIVED  
CLM AZ STATE OFFICE  
NOV 10 2 02 PM '92  
PHOENIX, ARIZONA

2  
w9

Situated in the Superior Mining District, County of Pinal, State of Arizona, the location notice of which are recorded in the office of the County Recorder of said County, all unpatented Lode claims and millsites. That between the 1st day of September, 1991 and the 31st day of August, 1992 in excess of \$200 worth of work and improvements were done and performed upon said claims, not including the location work of said claims. Such work and improvements were done at the expense of Lewis Williams

on behalf of the owners of said claims Lewis Williams for the purpose of complying with the laws of the United States pertaining to annual assessment work. Lewis Williams, A. B. Walker and Robert Walker were the men who labored upon said claims, did said work and improvements, the same being as follows to wit: Drilled 20 feet of exploratory holes and road maintenance to and from the claims.

Lewis Williams

SUBSCRIBED AND SWORN to before me this 27 day of Oct, 1992

[Signature]  
Notary Public

My Commission Expires:

My Commission Expires Aug. 15, 1994



Corretta  
Will call 5

1789-594

**OFFICIAL RECORDS OF  
PINAL COUNTY RECORDER  
KATHLEEN C. FELIX**

DATE: 11DEC91 TIME: 1415  
 FEE: \$5.00 \$4.00 \$5.00  
 PAGES: 001  
 DOCKET: 1789 PAGE: 594  
 INSTRUMENT # 028457

AFFIDAVIT OF LABOR PERFORMED AND IMPROVEMENTS MADE

STATE OF ARIZONA )  
COUNTY OF PINAL } ss.

301847  
SR  
M

Lewis Williams, being duly and sworn, deposes and says: That he is a citizen of the United States and more than twenty-one years of age and resides at Superior Pinal County, State of Arizona, and is personally acquainted with the mining claims know as:

CLAIM NAME	AMC NO	PINAL COUNTY RECORDERS OFFICE	
		DOCKET	PAGE
B J No. 9	301847	1657	523

RECEIVED  
B.L.M. AZ STATE OFFICE  
DEC 20 12 39 PM '91  
PHOENIX, ARIZONA

Situated in the Pioneer Mining District, County of Pinal, State of Arizona, the location notice of which are recorded in the office of the County Recorder of said County, all unpatented Lode claims and millsites. That between the 1st day of September, 19 90 and the 31st day of August, 19 91 in excess of \$100 worth of work and improvements were done and performed upon said claims, not including the location work of said claims. Such work and improvements were done at the expense of Lewis Williams on behalf of the owners of said claims Lewis Williams for the purpose of complying with the laws of the United States pertaining to annual assessment work. Lewis Williams, Lewis D. Williams and Thomas L. Williams, Jr. were the men who labored upon said claims, did said work and improvements, the same being as follows to wit: Drilled 10 feet of exploratory holes and road maintenance to and from the claims.

*[Handwritten signature]*

SUBSCRIBED AND SWORN to before me this 11 day of December, 19 91.

*Catheren Lawson*  
Notary Public

My Commission Expires

OFFICIAL SEAL  
**CATHEREN LAWSON**  
 Notary Public - State of Arizona  
 PINAL COUNTY  
 My Comm. Expires May 11, 1992



UNITED STATES  
DEPARTMENT OF THE INTERIOR  
BUREAU OF LAND MANAGEMENT

RECEIPT AND ACCOUNTING ADVICE

NO. 1718413

RS/AZ 12/20/91

Subject: AFFIDAVITS OF ASSESSMENT WORK (44) ✓ 2 70 12 220.00

Applicant:  
LEWIS WILLIAMS  
P.O. BOX 66  
SUPERIOR, AZ 85273

*OK*

SAME - CHECK #5379

Remitter: 473-3046

Assignor:

LEASE MANAGEMENT DATA									
<input type="checkbox"/> NEW <input type="checkbox"/> UPDATE <input type="checkbox"/> PAYMENT									
ORIGINAL SERIAL NO.	ASG.	TYPE	ST.	CTY.	FUND SYMBOL			ACRES/UNITS	RATE
AMC 301847, ET AL									
AMOUNT	ANV. DATE	EXP. DATE	BILL CYC.	S/C	DISTRICT	NEXT BILL	MISC. DATA	U of M	ACTUAL UNITS
ASSIGNMENT SERIAL NO.	ASG.	TYPE	ST.	CTY.	FUND SYMBOL			ACRES/UNITS	RATE
AMOUNT	ANV. DATE	EXP. DATE	BILL CYC.	S/C	DISTRICT	NEXT BILL	MISC. DATA	U of M	ACTUAL UNITS

APPLY REMITTANCE			
ACTION	FUND SYMBOL	CTY.	AMOUNT
FILING FEE			
RENTAL			
UNEARNED			
REFUND			
TOTAL			
AMOUNT DUE			

Remarks:

*Adk*  
*PSS*

BY: \_\_\_\_\_ DATE: \_\_\_\_\_

Lease in Escrow?  
 KGS?  
 Auto Escalates?  
 Auto Renew?

Of Interest?  
 Operating Rights?  
 Operator  
 Bond Filed?

**FOR MMS USE ONLY**

BILLEE NUMBER	FOREST REFUGE
OCS SECTION CODE	



**NOTICE!!**

**These documents have been scanned!**

**Do not place un-scanned documents beneath this notice!**

**Do not remove this notice from this file!**

GPO Jacket No. 560-102  
Print Order 61540  
Rise Business Services, LLC  
Job=AZ15 8/2/2019



Box Number= AZ15193



Claim Begin-End: AMC301847-AMC301847

**5 Miscellaneous**



AZ15193-5

AMC300253-AMC303011

**NO  
DOCUMENTS  
FOUND**

NO DOCUMENTS FOUND  
NO DOCUMENTS FOUND



**NOTICE!!**

**These documents have been scanned!**

**Do not place un-scanned documents beneath this notice!**

**Do not remove this notice from this file!**

GPO Jacket No. 560-102  
Print Order 61540  
Rise Business Services, LLC  
Job=AZ15 8/2/2019



Box Number= AZ15193



Claim Begin-End: AMC301847-AMC301847

**6 Location Notices-Amendments and Supporting Documents**



AZ15193-5

AMC300253-AMC303011







OFFICIAL RECORDS OF  
PINAL COUNTY RECORDER  
KATHLEEN C. FELIX

DATE: 20 FEB 90 TIME: 0850  
FEE: \$5.00 \$4.00 \$.00  
PAGES: 002  
DOCKET: 1657 PAGE: 523  
INSTRUMENT # 969514

STATE OF ARIZONA, } I hereby certify that the within inst  
County of \_\_\_\_\_ } ss. \_\_\_\_\_  
In Docket No. \_\_\_\_\_, Page \_\_\_\_\_

When recorded mail to:

*Will pick up  
Recorder  
Assessor's Office*

Witness my h

By 1657-523 County Recorder  
Deputy Recorder

Fee: \$

## NOTICE OF MINING CLAIM LOCATION

1.  Location  Amendment  Relocation  
2.  Placer  Lode  Millsite  Tunnelsite

3. The name and address of the Locator is

Lewis Williams  
Name

P.O. Box 67 Superior, AZ 85273  
Address

City State Zip

4. The name of the claim is BJ No. 9

5. The date of the location is Feb. 10th, 1990

6. The claim is 1500 feet long and 600 feet wide. The distance from the Location monument to each end of the claim is 600 feet in a South direction and 900 feet in a North direction.

7. The general course of the claim is from the North to the South.

8. The location of the claim is in Section NW 4 29, Township 15, Range 12E  
G&SRB&M, Pioneer Mining District, Pinal County, Arizona.

9. If amending or relocating, the previous claim name was \_\_\_\_\_

\_\_\_\_\_ recorded in Docket \_\_\_\_\_, Book \_\_\_\_\_,

\_\_\_\_\_ Mining District, \_\_\_\_\_ County, Arizona.

10. The location of the claim with reference to a natural object or permanent monument is the

location mon. is 1800' East and 900' South  
from the N.W. cor. sec. 29, T15, R12E,  
G. & S.R. B. & M., P.M.C.

29/15/12E N

Date Feb. 10, 1990

A. B. Walker  
Signature  
Agent

A MC 301047

RECEIVED  
PINAL COUNTY RECORDER  
FEB 10 1990

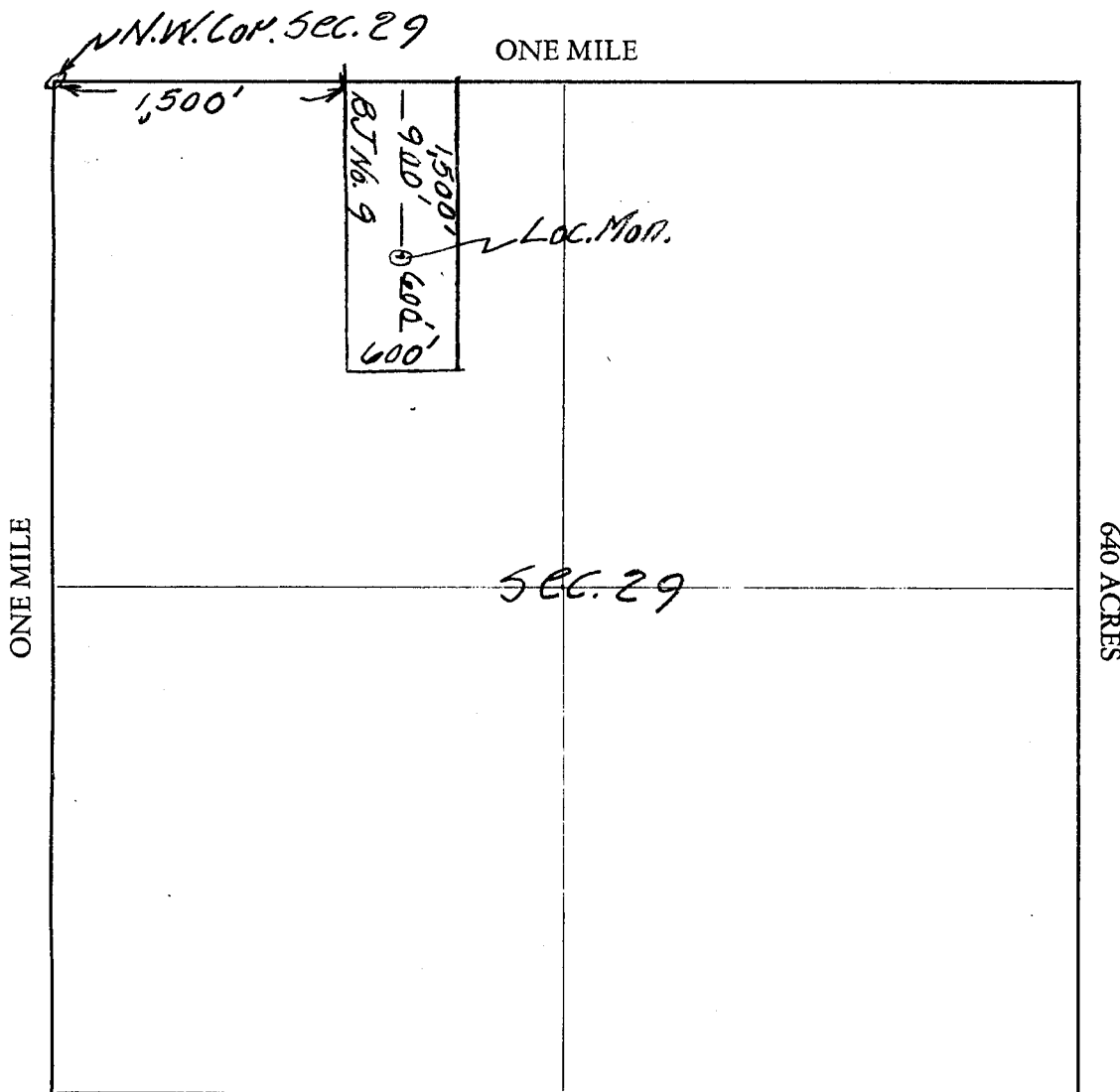
# MAP OF MINING CLAIM LOCATION

- The name of the claim is BJ No. 9
- The N.W. corner of the claim is 1500 feet in a East direction from a survey monument or permanent natural object described as N.W. COR. SEC. 29, T. 15, R. 12 E., Gila & S. R. B. & M., Ariz.
- The type of location monument is 2" x 2" x 5.5' post  
The type of corner and end monuments are 2" x 2" x 5.5' posts
- The bearing and distance between the corners of the claim are beginning at the N.W. corner of the claim, 600 feet in a East direction to the N.E. corner, then 1500 feet in a South direction to the S.E. corner, then 600 feet in a West direction to the S.W. corner, then 1500 feet in a North direction to the point of beginning.

## MAP

One inch = One thousand feet

North Arrow



Section 29 Range 12E. Township 15. G&SRB&M

Date Feb. 10th

A. B. Walker  
Agent. Signature